LEGENDA

- Misto stabilizzato
- Inerte
- Sterro
- Rinterro
- Terreno esistente
- Sezione Cavidotto

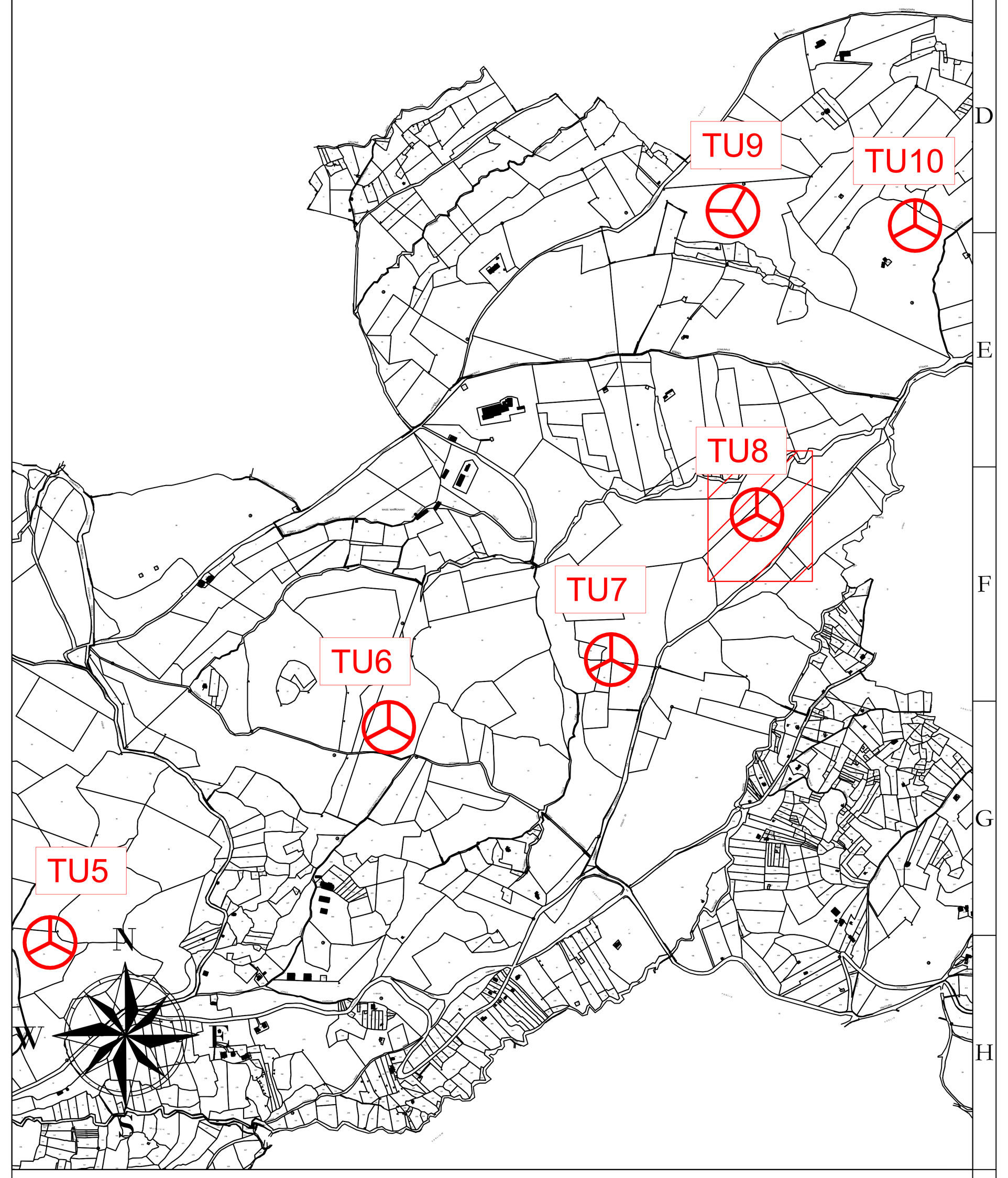

Sezione 10
Progressiva: 0+090.00
Scala: 1:100
Quota di Riferimento: 525.00

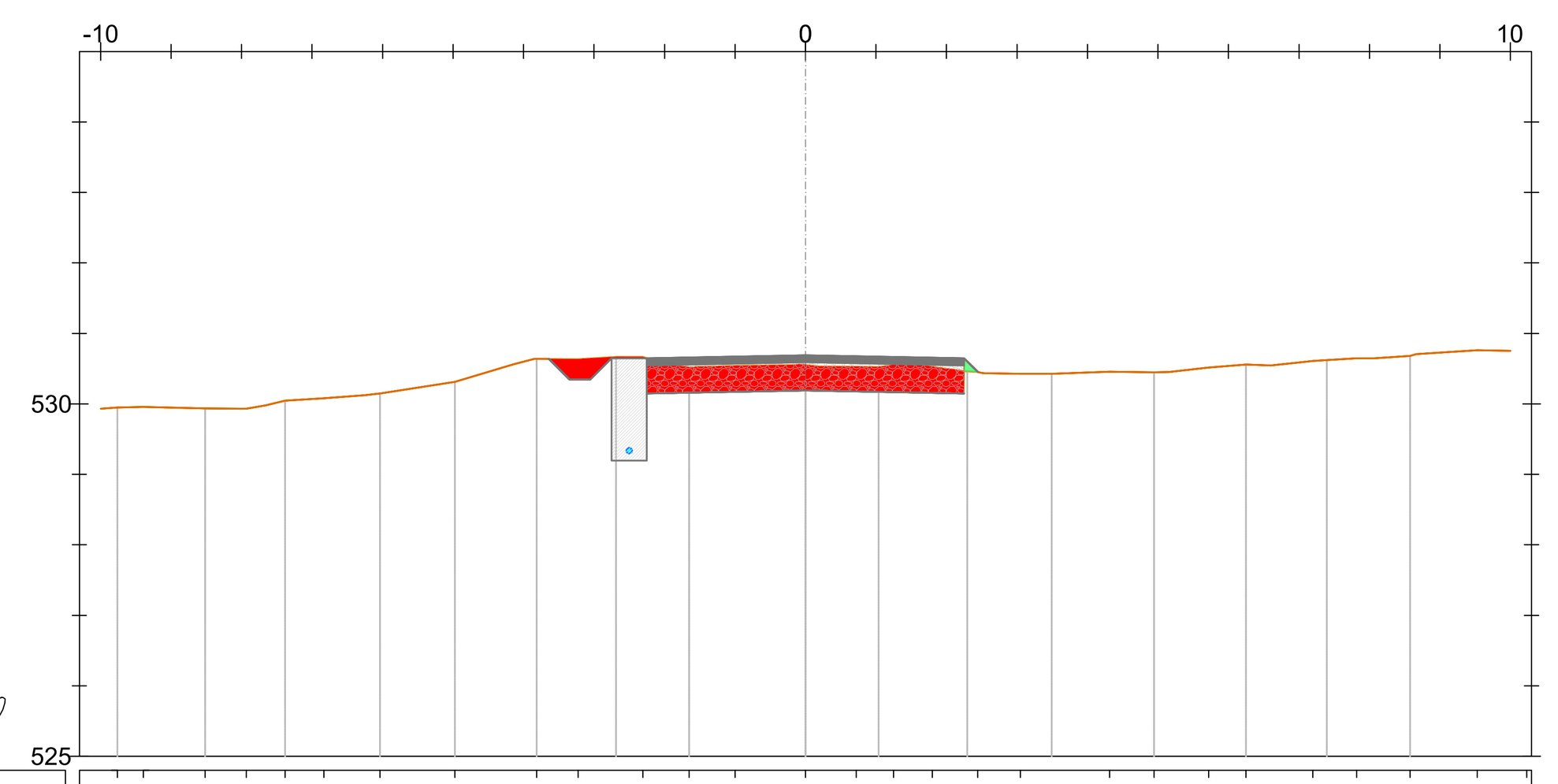

PROGRESSIVE TERRENO	-9.76 -9.39 -8.52 -7.93 -7.38 -6.83 -6.04 -4.97 -3.82 -3.22 -2.31 -1.65 -1.00 0.00 0.72 1.25 1.80 2.44 3.05 4.31 4.94 5.72 6.25 7.20 7.82 8.58 9.53 10.23
QUOTE TERRENO	529.95 529.96 529.94 529.93 530.05 530.08 530.15 530.31 530.64 530.63 530.67 530.52 530.54 530.56 530.53 530.55 530.53 530.45 530.43 530.46 530.45 530.52 530.56 530.61 530.65 530.68 530.76 530.75
DISTANZE PARZIALI TERRENO	0.68 0.88 0.58 0.55 0.56 1.07 0.83 0.59 0.54 0.65 0.84 0.54 0.51 0.82 0.63 0.56 0.53 0.60 0.50 0.87 0.70
QUOTE FONDO SCAVO	530.64 530.35 530.65 530.15 530.19 530.15 530.45
PROGRESSIVE PROGETTO	-3.64 -3.35 -3.05 -2.75 -2.25 0.00 2.25 2.44
QUOTE PROGETTO	530.64 530.35 530.35 530.65 530.65 530.69 530.65 530.45
DISTANZE PARZIALI PROGETTO	0.29 0.30 0.30 0.50 2.25 2.25 0.19

Sezione 11
Progressiva: 0+100.00
Scala: 1:100
Quota di Riferimento: 525.00

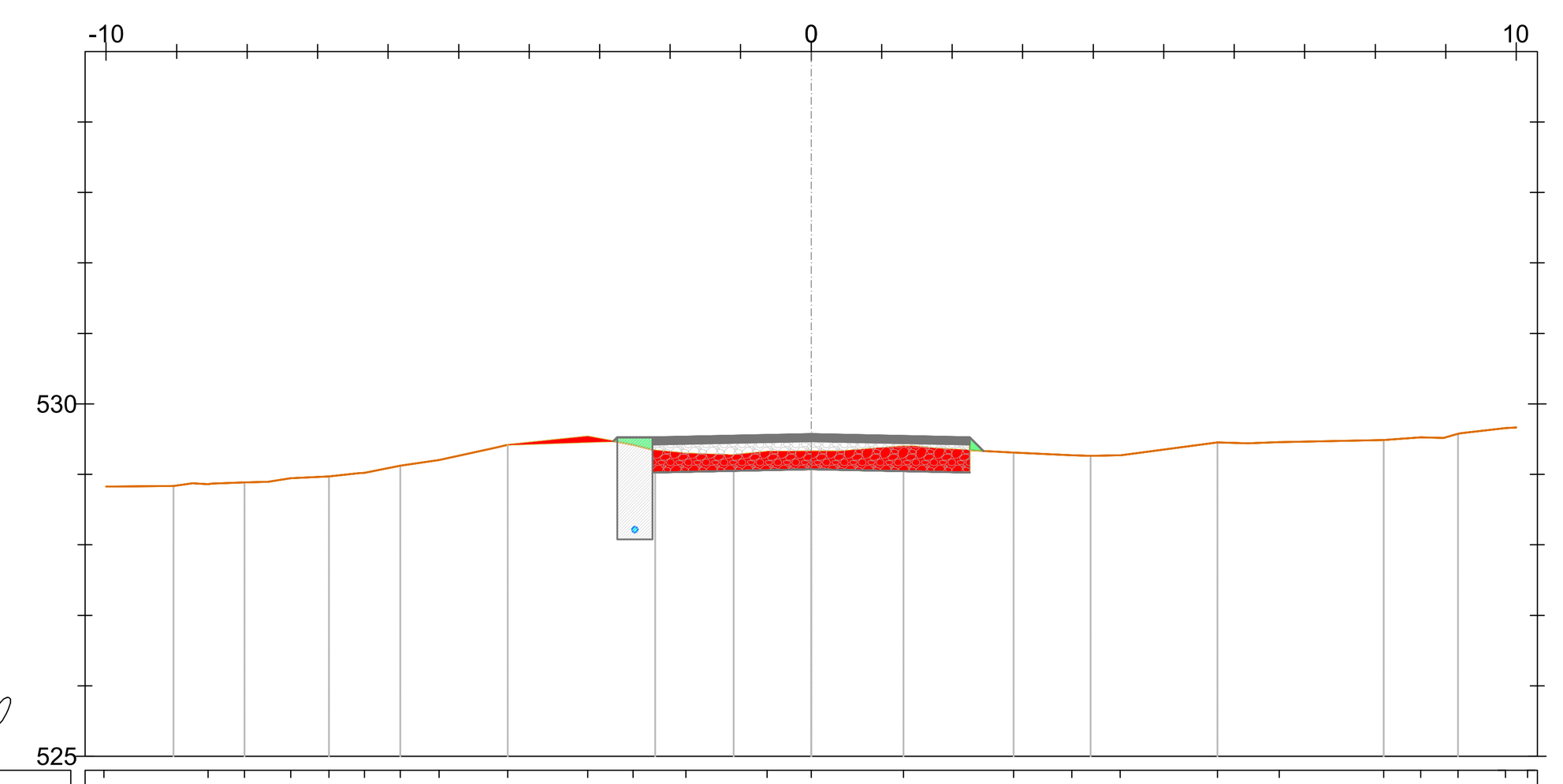

PROGRESSIVE TERRENO	-10.03 -8.56 -8.04 -7.38 -6.84 -6.33 -5.83 -5.28 -4.30 -3.17 -2.52 -1.78 -0.63 0.00 1.31 2.87 3.70 4.38 5.76 6.64 8.12 8.65 9.17 9.85 10.16
QUOTE TERRENO	528.83 528.86 528.88 528.94 528.97 529.02 529.12 529.20 529.42 529.54 529.42 529.30 529.32 529.32 529.40 529.31 529.27 529.27 529.45 529.46 529.49 529.52 529.58 529.65 529.67
DISTANZE PARZIALI TERRENO	0.99 0.54 0.51 0.55 0.81 1.13 0.65 0.66 0.63 0.90 1.13 0.83 1.37 1.46 0.53 0.63
QUOTE FONDO SCAVO	529.47 529.53 529.03 529.07 529.03 529.33
PROGRESSIVE PROGETTO	-2.80 -2.75 -2.25 2.25 2.44
QUOTE PROGETTO	529.47 529.53 529.53 529.57 529.53 529.33
DISTANZE PARZIALI PROGETTO	0.50 2.25 2.25 0.19

Sezione 12
Progressiva: 0+110.00
Scala: 1:100
Quota di Riferimento: 520.00

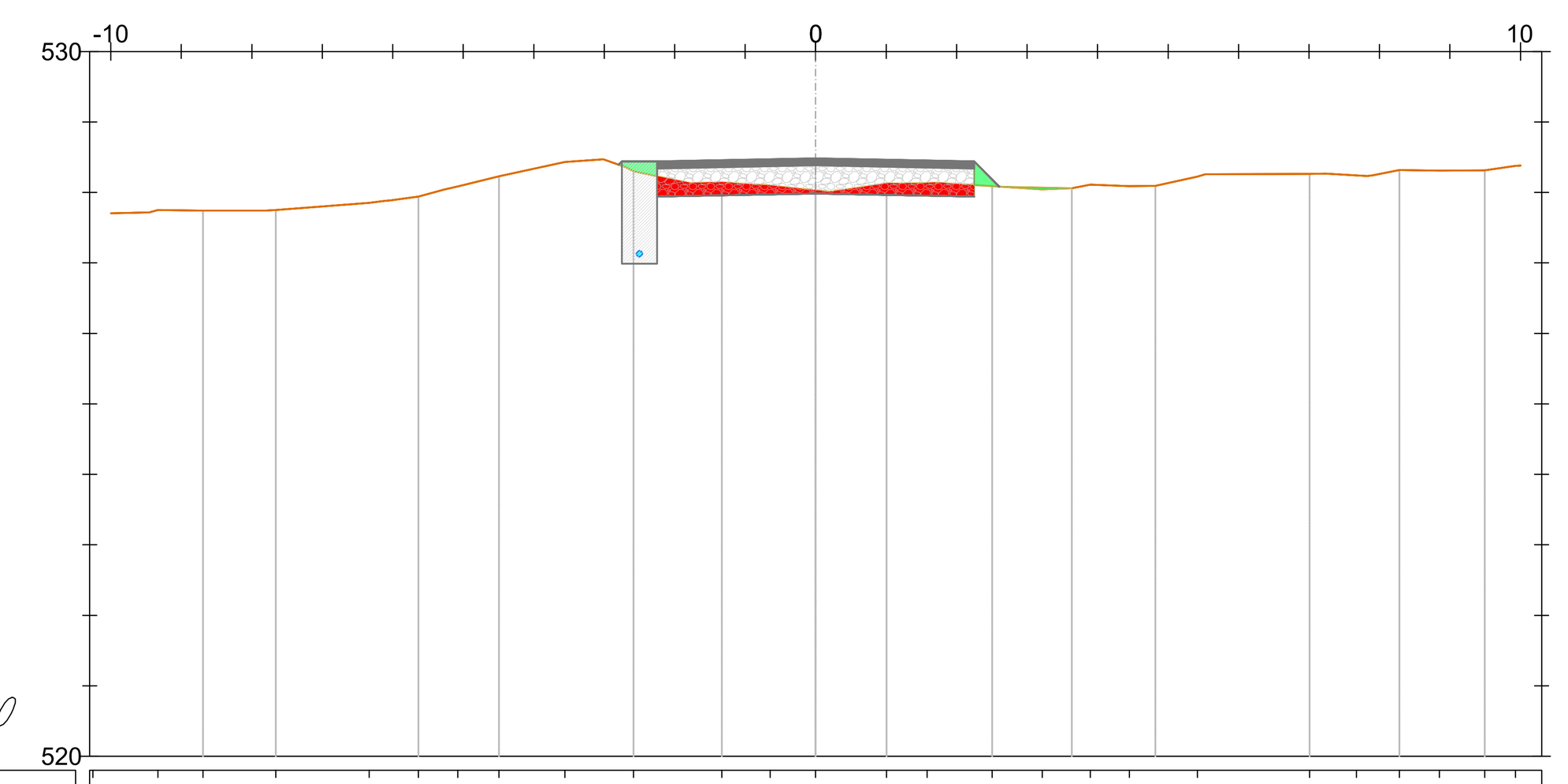

PROGRESSIVE TERRENO	-10.26 -9.33 -8.69 -7.66 -6.33 -5.63 -5.08 -4.50 -3.56 -2.59 -1.33 -0.65 0.00 1.01 1.58 2.50 3.22 3.90 4.45 5.42 7.01 7.67 8.28 8.85 9.50 9.93
QUOTE TERRENO	527.70 527.75 527.74 527.75 527.85 527.94 528.08 528.23 528.43 528.30 528.14 528.10 528.03 528.13 528.13 528.09 528.04 528.11 528.09 528.23 528.26 528.24 528.32 528.31 528.32 528.38
DISTANZE PARZIALI TERRENO	0.80 0.64 0.88 1.33 0.58 0.94 0.54 0.80 0.69 0.65 0.80 0.84 0.71 0.55 0.60 1.48 0.57 0.65 0.50
QUOTE FONDO SCAVO	528.39 528.44 527.94 527.98 527.94 528.08
PROGRESSIVE PROGETTO	-2.80 -2.75 -2.25 0.00 2.25 2.61
QUOTE PROGETTO	528.39 528.44 528.44 528.48 528.44 528.08
DISTANZE PARZIALI PROGETTO	0.50 2.25 2.25 0.36

Sezione 13
Progressiva: 0+120.00
Scala: 1:100
Quota di Riferimento: 520.00

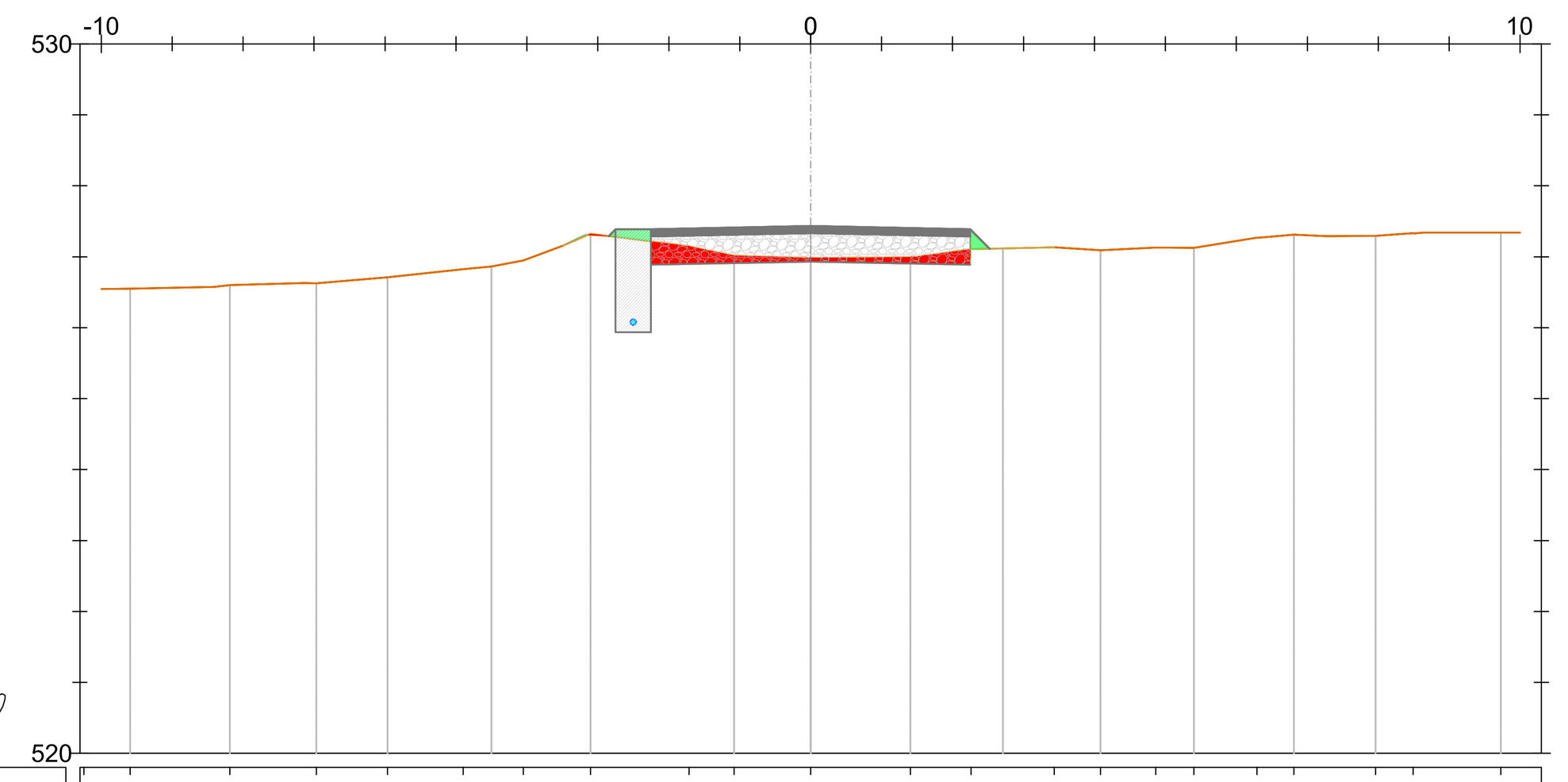

PROGRESSIVE TERRENO	-10.25 -9.59 -8.19 -6.97 -5.96 -4.90 -4.05 -3.10 -1.71 -1.08 0.00 1.41 2.26 3.43 4.09 4.86 5.40 6.29 6.81 7.96 8.49 9.73
QUOTE TERRENO	526.54 526.55 526.60 526.63 526.71 526.83 526.95 527.32 527.15 527.01 526.98 527.00 527.11 527.13 527.09 527.13 527.12 527.27 527.31 527.29 527.33 527.34
DISTANZE PARZIALI TERRENO	0.66 1.18 1.06 1.00 1.07 0.57 1.38 0.63 1.01 1.33 0.74 0.72 0.66 0.78 0.54 0.89 0.69 0.53 1.07 0.85
QUOTE FONDO SCAVO	527.29 527.39 526.89 526.93 526.89 527.11
PROGRESSIVE PROGETTO	-2.85 -2.75 -2.25 2.25 2.52
QUOTE PROGETTO	527.29 527.39 527.39 527.43 527.39 527.11
DISTANZE PARZIALI PROGETTO	0.50 2.25 2.25 0.27

Sezione 14
Progressiva: 0+130.00
Scala: 1:100
Quota di Riferimento: 520.00

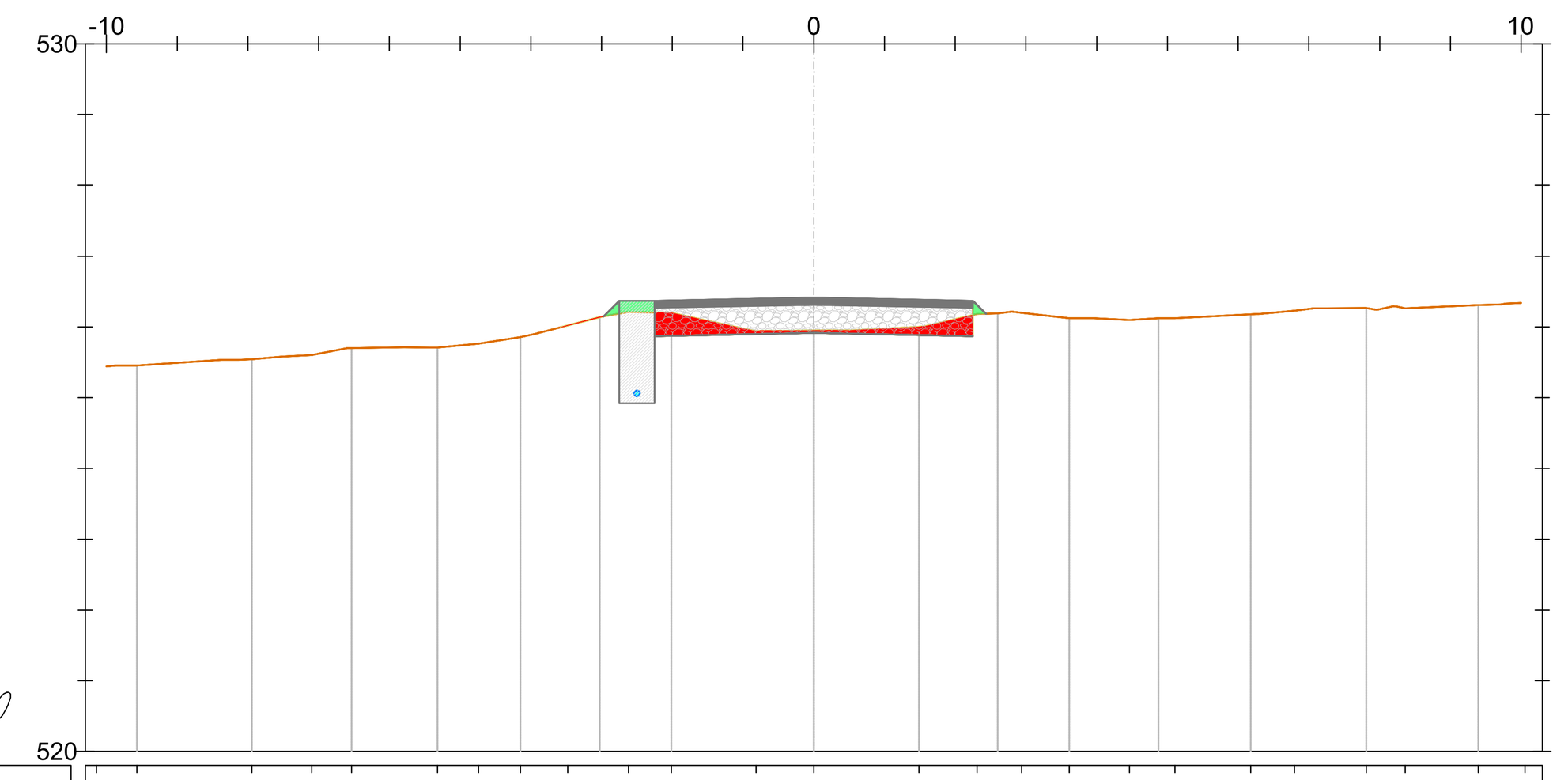

PROGRESSIVE TERRENO	-10.14 -9.57 -7.95 -7.10 -6.54 -5.32 -4.74 -4.15 -3.48 -2.62 -2.02 -0.82 0.00 1.49 2.31 2.94 3.61 4.46 5.11 6.18 6.79 7.81 8.36 9.39 10.05
QUOTE TERRENO	525.43 525.45 525.54 525.60 525.70 525.71 525.76 525.86 526.02 526.21 526.20 525.94 525.95 526.00 526.18 526.20 526.12 526.10 526.12 526.18 526.23 526.27 526.26 526.31 526.34
DISTANZE PARZIALI TERRENO	1.19 0.50 0.74 0.58 0.59 0.60 1.16 0.82 1.01 0.71 0.67 0.50 1.07 0.50 0.75 1.03
QUOTE FONDO SCAVO	526.15 526.37 525.87 525.91 525.87 526.19
PROGRESSIVE PROGETTO	-2.97 -2.75 -2.25 2.25 2.43
QUOTE PROGETTO	526.15 526.37 526.37 526.41 526.37 526.19
DISTANZE PARZIALI PROGETTO	0.22 0.50 2.25 2.25 0.18

Sezione 15
Progressiva: 0+140.00
Scala: 1:100
Quota di Riferimento: 520.00

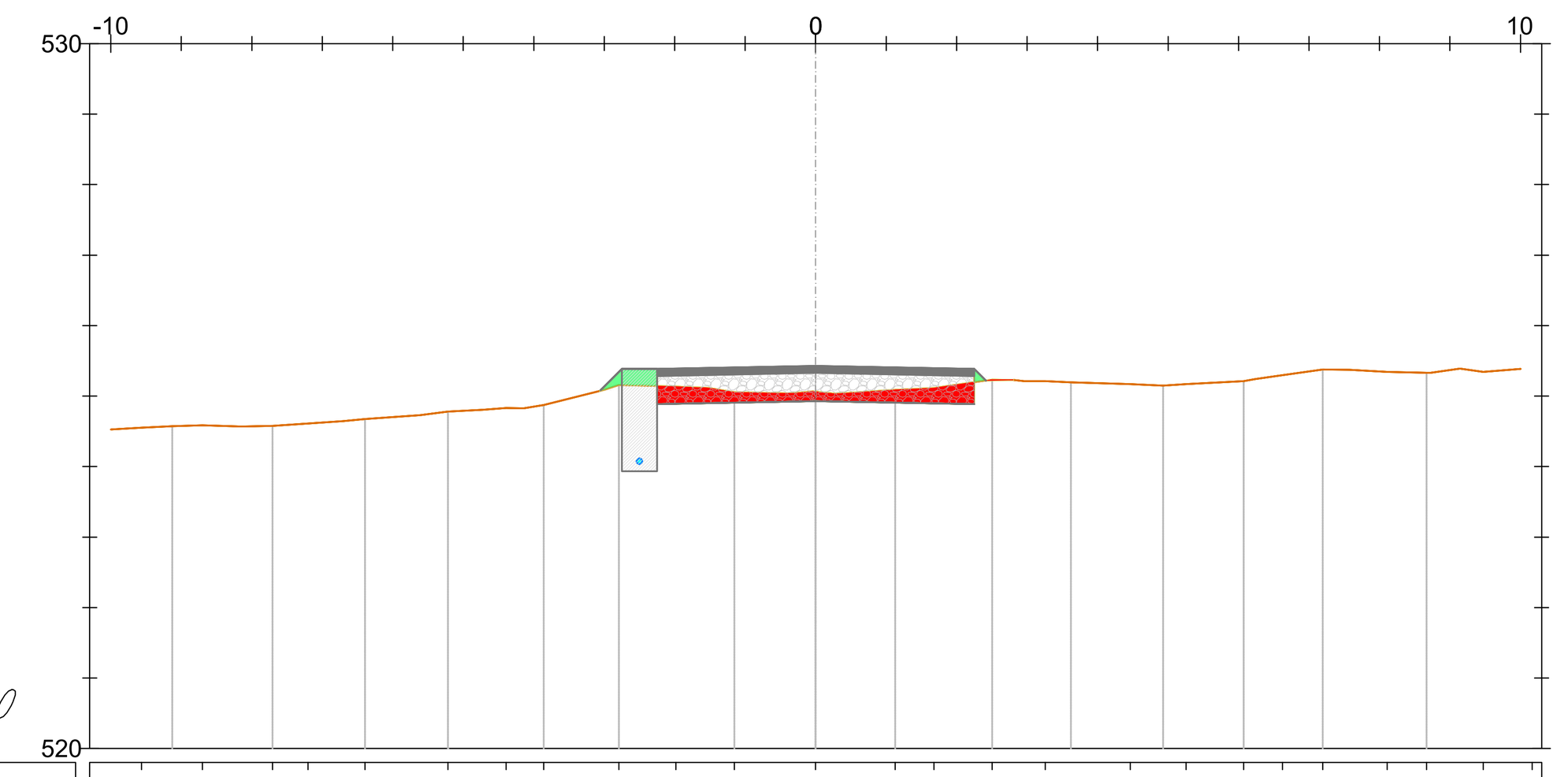

PROGRESSIVE TERRENO	-9.57 -8.70 -7.70 -7.20 -6.39 -5.22 -4.39 -3.86 -2.79 -1.98 -1.15 0.00 1.13 1.68 2.51 3.26 4.46 5.26 6.07 6.62 7.20 8.11 8.67 9.47 10.17
QUOTE TERRENO	524.55 524.59 524.58 524.61 524.67 524.78 524.83 524.87 525.16 525.14 525.06 525.06 525.09 525.12 525.23 525.21 525.17 525.17 525.21 525.30 525.38 525.34 525.33 525.34 525.40
DISTANZE PARZIALI TERRENO	0.97 0.55 0.50 0.50 0.78 0.86 0.81 0.79 0.84 0.55 0.78 0.84 0.81 0.57 0.53 0.56 0.70
QUOTE FONDO SCAVO	525.07 525.38 524.88 524.93 524.88 525.22
PROGRESSIVE PROGETTO	-3.06 -2.75 -2.25 0.00 2.25 2.41
QUOTE PROGETTO	525.07 525.38 525.38 525.43 525.38 525.22
DISTANZE PARZIALI PROGETTO	0.31 0.50 2.25 2.25

Sezione 16
Progressiva: 0+150.00
Scala: 1:100
Quota di Riferimento: 520.00

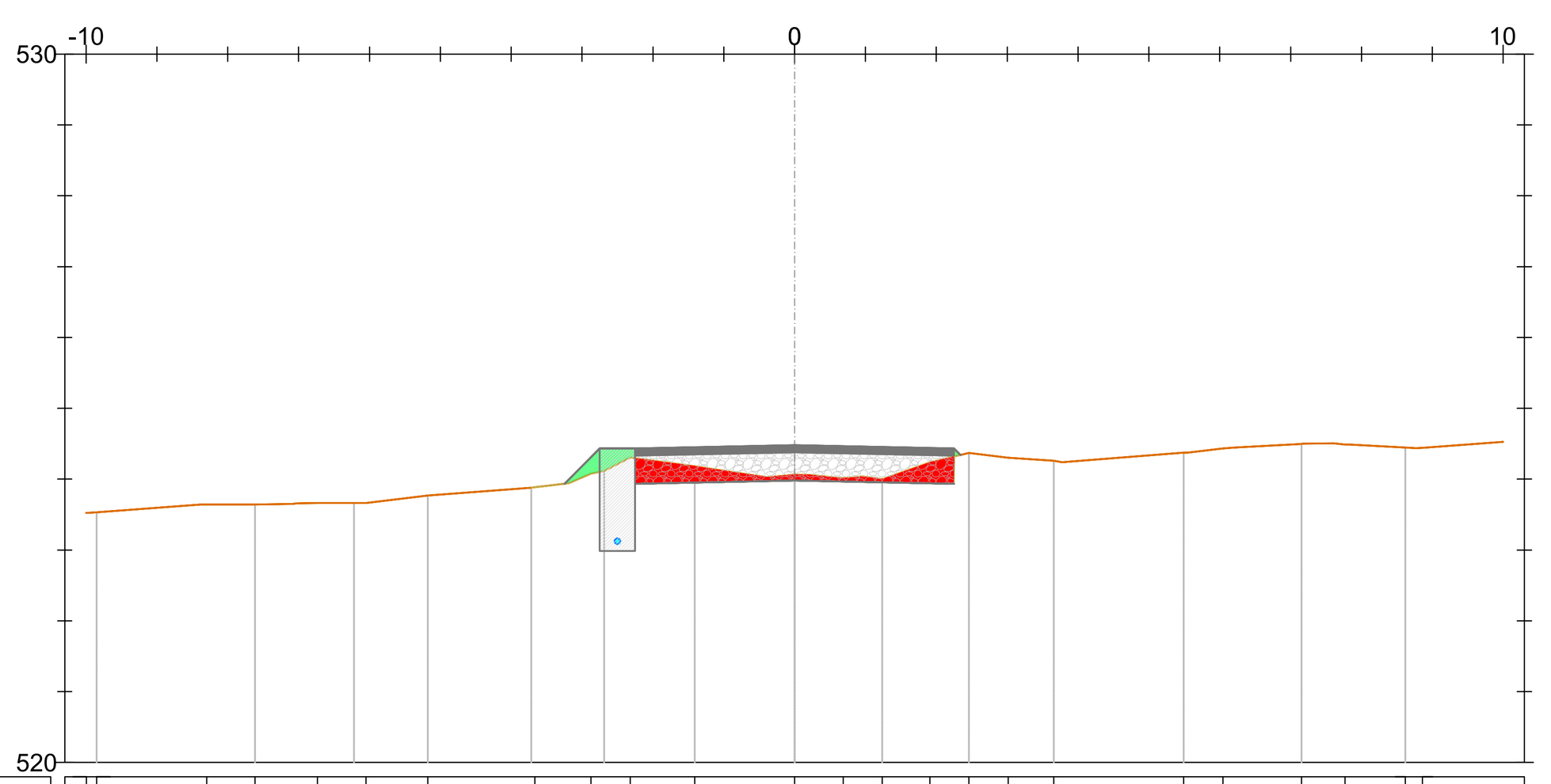

PROGRESSIVE TERRENO	-9.99 -9.85 -8.30 -7.61 -6.74 -6.05 -5.18 -3.67 -2.87 -2.32 -1.41 0.00 0.69 1.24 1.91 2.46 3.02 3.66 5.49 6.05 7.15 7.77 8.62 8.86
QUOTE TERRENO	523.52 523.53 523.64 523.64 523.66 523.66 523.77 523.89 524.08 524.31 524.18 524.07 524.01 524.00 524.24 524.37 524.30 524.26 524.37 524.43 524.50 524.49 524.45 524.44
DISTANZE PARZIALI TERRENO	0.56 1.47 0.68 0.53 0.52 0.87 1.46 0.91 1.02 0.67 0.55 0.56 0.64 1.40 0.50 0.94 0.79 1.84
QUOTE FONDO SCAVO	523.94 524.43 523.93 523.98 523.93 524.34
PROGRESSIVE PROGETTO	-3.25 -2.75 -2.25 2.25 2.34
QUOTE PROGETTO	523.94 524.43 524.43 524.48 524.43 524.34
DISTANZE PARZIALI PROGETTO	0.50 0.50 2.25 2.25

Sezione 17
Progressiva: 0+160.00
Scala: 1:100
Quota di Riferimento: 520.00

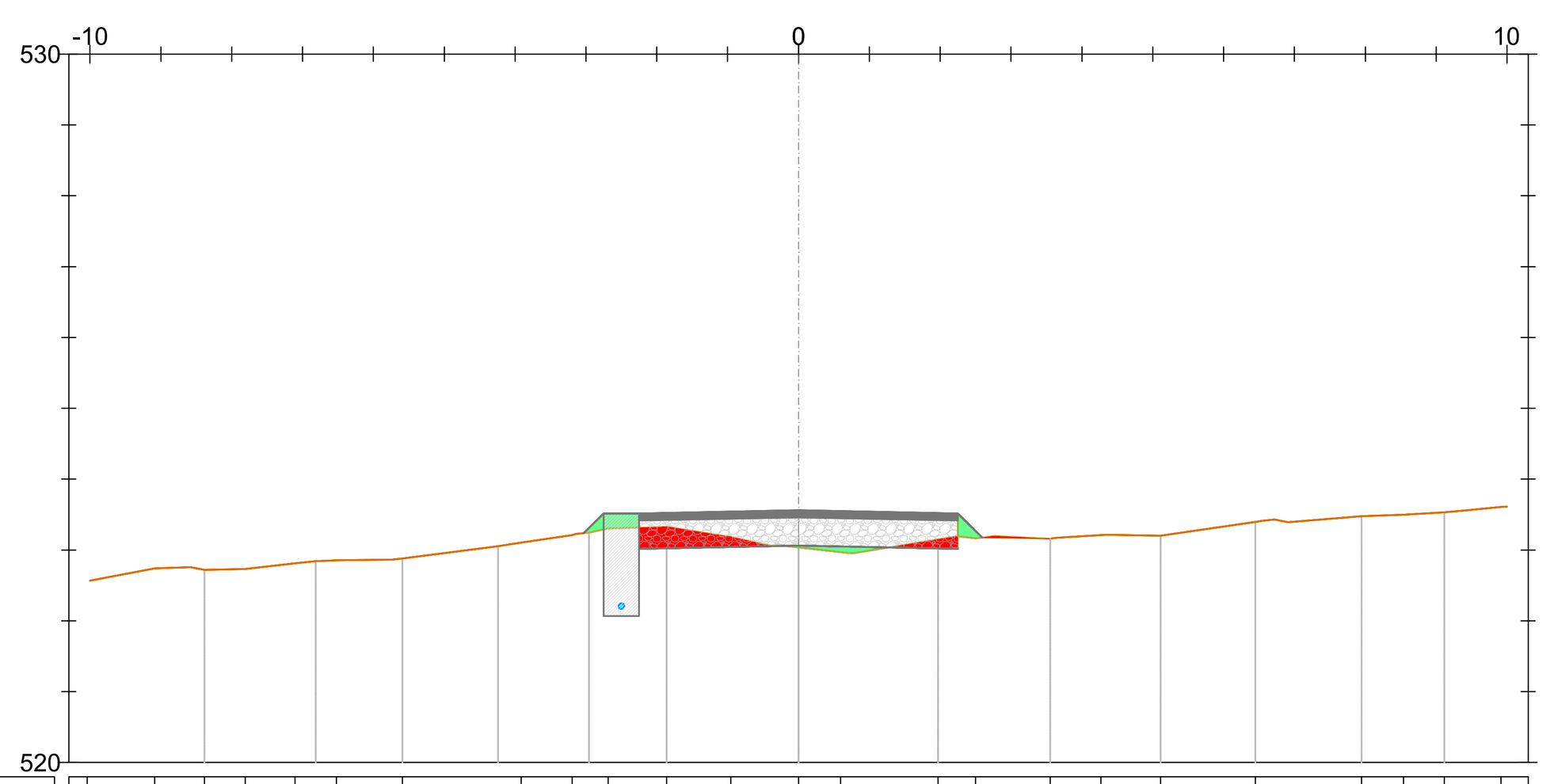

PROGRESSIVE TERRENO	-10.04 -9.09 -8.38 -7.81 -7.11 -6.52 -5.59 -3.91 -3.20 -2.69 -1.86 -0.96 0.00 0.59 1.97 2.50 3.56 4.27 5.11 6.45 7.95 8.54 9.12 9.92
QUOTE TERRENO	522.56 522.74 522.72 522.73 522.81 522.85 522.88 523.11 523.21 523.30 523.33 523.19 523.04 522.97 523.15 523.16 523.16 523.21 523.20 523.40 523.48 523.50 523.53 523.61
DISTANZE PARZIALI TERRENO	0.95 0.57 0.70 0.74 1.35 0.72 0.76 0.90 0.57 0.59 1.21 0.79 0.63 0.73 1.34 1.04 0.59 0.58 0.52
QUOTE FONDO SCAVO	523.24 523.52 523.02 523.06 523.02 523.18
PROGRESSIVE PROGETTO	-3.03 -2.75 -2.25 2.25 2.59
QUOTE PROGETTO	523.24 523.52 523.52 523.56 523.52 523.18
DISTANZE PARZIALI PROGETTO	0.28 0.50 2.25 2.25 0.34

Sezione 18
Progressiva: 0+170.00
Scala: 1:100
Quota di Riferimento: 520.00

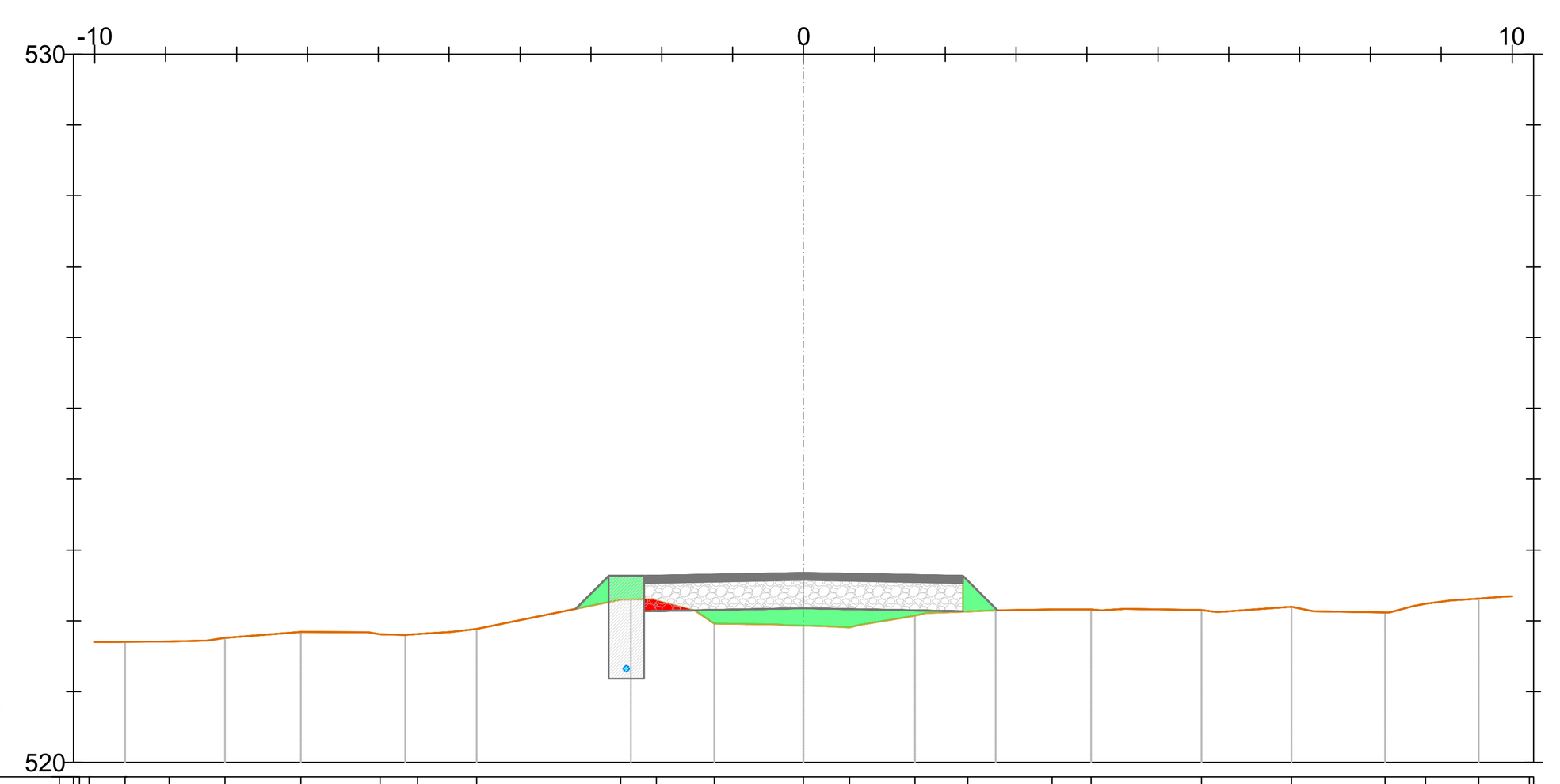

PROGRESSIVE TERRENO	-10.21 -10.08 -9.57 -8.95 -8.16 -7.09 -5.98 -5.44 -4.61 -2.58 -2.08 -1.26 0.00 0.65 1.57 2.32 3.51 4.06 5.61 6.89 8.21 8.78 9.53 10.24
QUOTE TERRENO	521.69 521.70 521.70 521.71 521.76 521.84 521.81 521.81 521.89 522.30 522.29 521.96 521.93 521.91 522.07 522.13 522.16 522.16 522.15 522.20 522.12 522.24 522.31 522.36
DISTANZE PARZIALI TERRENO	0.51 0.62 0.54 1.07 0.95 2.02 0.55 0.88 0.77 0.59 0.80 0.55 1.08 0.94 1.01
QUOTE FONDO SCAVO	522.17 522.63 522.13 522.18 522.13 522.15
PROGRESSIVE PROGETTO	-3.21 -2.75 -2.25 2.25 2.74
QUOTE PROGETTO	522.17 522.63 522.63 522.68 522.63 522.15
DISTANZE PARZIALI PROGETTO	0.46 0.50 2.25 2.25 0.49

AREN Green S.r.l.
Società soggetta alla direzione e coordinamento di AREN Electric Power S.p.A.
Sede legale e amministrativa: Via dell'Arrigoni n. 308 | 47522 Cesena (FC) | Ph. +39 0547 415245
Iscritta nel Registro delle Imprese della Romagna - Forlì-Cesena e Rimini | REA 326908 | C.F./P.Iva 04032170401

COMUNI DI FORENZA, PALAZZO SAN GERVASIO (PZ)
LOCALITA' "TUFAROLI"

PROGETTO PER LA REALIZZAZIONE DI

IMPIANTO EOLICO "TUFAROLI"

REDAZIONE /PROGETTISTA:
Aren Electric Power Spa
Società per Azioni con Unico Socio
Via dell'Arrigoni 308 - 47522 Cesena (FC)
Ph. +39 0547 415245 - Fax +39 0547 415274
P.Iva 03803880404
Registro delle Imprese di Forlì Cesena R.E.A. 317048

TIMBRO E FIRMA PROGETTISTA:
Ing. Samuele Ulivi
Ordine degli Ingegneri di Forlì-Cesena
Matr. 2866

TITOLO ELABORATO: Sezioni trasversali - TU8 (2/8)

CODICE ELABORATO:	FORMATO:	SCALA:	FASE:
TUFDCS 08T012 05 00	A0	1:100	PROGETTO DEFINITIVO

REV.	DESCRIZIONE	DATA	REDATTO	VERIFICATO	APPROVATO
00	Prima emissione	09/11/2023	E.Teodorani	D.Zampa	S.Ulivi
01					
02					
03					
04					

FILE TU8_Definitivo.dwg

LA DIFFUSIONE E RIPRODUZIONE, ANCHE PARZIALE, DI QUESTA TAVOLA E' VIETATA A TERMINI DI LEGGE