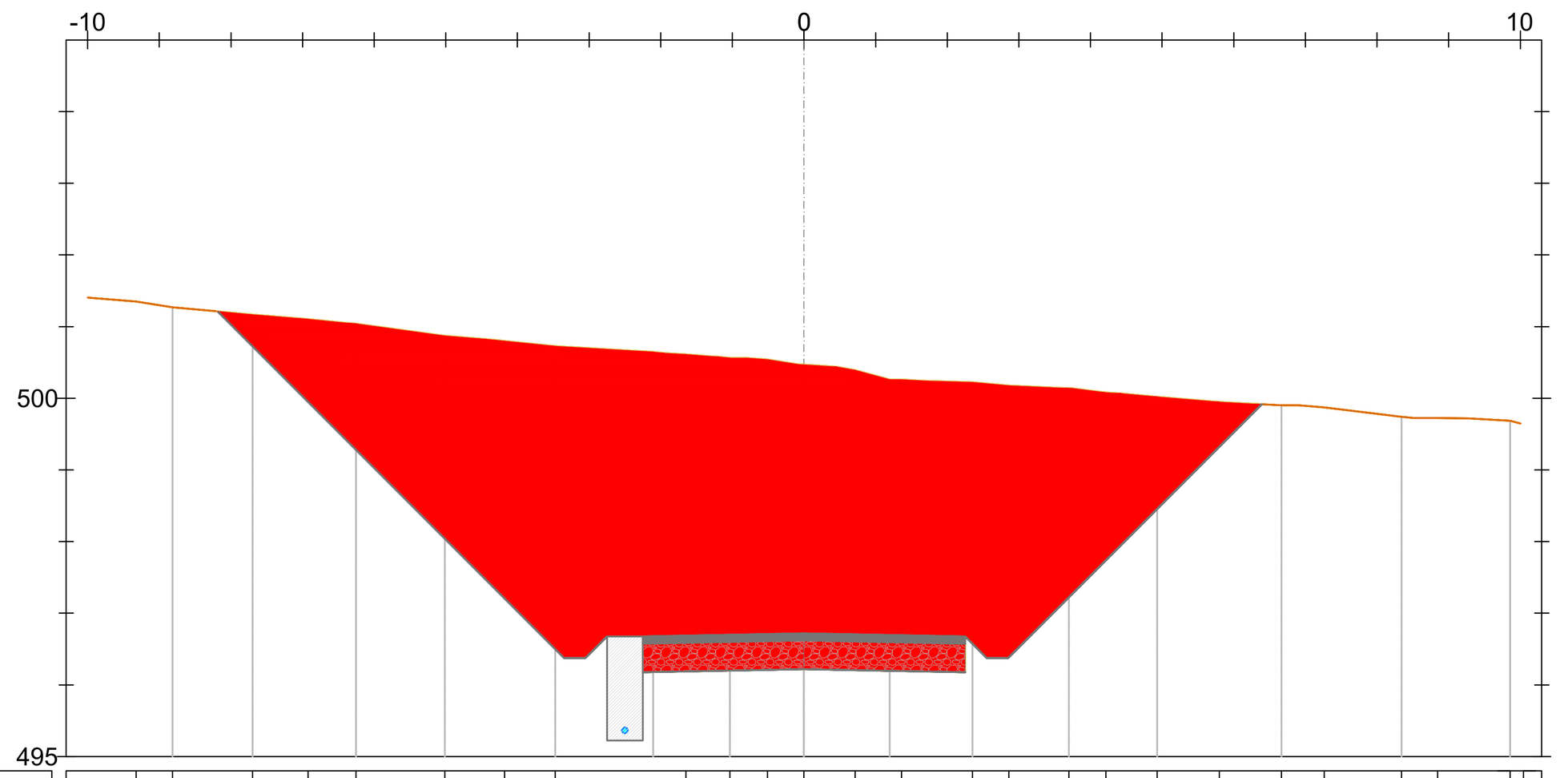

Sezione 55
Progressiva: 0+540.00
Scala: 1:100
Quota di Riferimento: 495.00

PROGRESSIVE TERRENO	-9.32 -8.82 -7.70 -6.92 -6.26 -5.01 -4.18 -3.47 -1.65 -1.04 -0.51 0.00 0.71 1.36 2.35 2.86 3.70 4.22 4.93 5.80 6.67 7.26 8.34 8.85 9.86 10.05
QUOTE TERRENO	501.35 501.27 501.17 501.11 501.04 500.87 500.80 500.72 500.61 500.56 500.54 500.47 500.39 500.26 500.22 500.18 500.14 500.08 500.02 499.95 499.90 499.87 499.74 499.72 499.68 499.64
DISTANZE PARZIALI TERRENO	1.53 0.51 1.12 0.74 0.56 1.24 0.58 0.70 1.37 0.48 0.72 0.51 0.84 0.50 0.87 0.87 1.08 0.59
QUOTE FONDO SCAVO	501.21 496.37 496.67 496.17 496.22 496.17 496.37 499.92
PROGRESSIVE PROGETTO	-8.19 -3.35 -3.05 -2.75 -2.25 2.25 2.55 2.85 6.39
QUOTE PROGETTO	501.21 496.37 496.37 496.67 496.67 496.72 496.67 496.37 496.37 499.92
DISTANZE PARZIALI PROGETTO	4.84 0.30 0.30 0.50 2.25 2.25 0.30 0.30 3.54

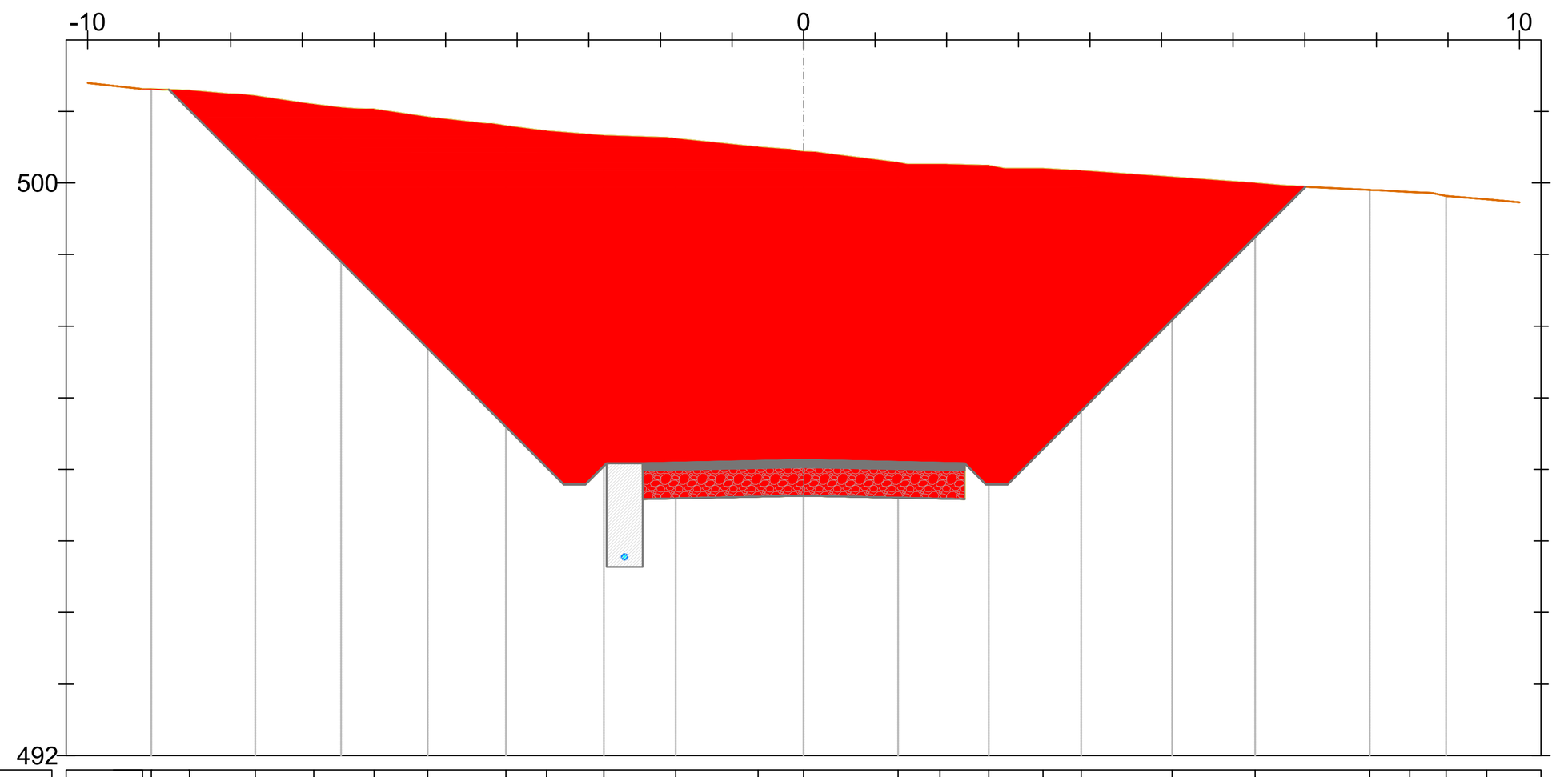

Sezione 56
Progressiva: 0+550.00
Scala: 1:100
Quota di Riferimento: 492.00

PROGRESSIVE TERRENO	-9.23 -9.11 -8.57 -7.66 -6.84 -6.00 -5.25 -4.16 -3.59 -2.79 -1.79 -0.64 0.00 1.32 1.90 2.59 3.35 3.88 5.15 6.31 7.91 8.46 8.97 9.54
QUOTE TERRENO	501.31 501.31 501.29 501.21 501.10 501.03 500.92 500.80 500.73 500.66 500.62 500.50 500.44 500.28 500.26 500.24 500.20 500.17 500.08 500.00 499.90 499.87 499.82 499.77
DISTANZE PARZIALI TERRENO	1.43 0.54 0.57 0.71 0.75 0.83 0.57 0.80 0.88 1.15 0.92 0.59 0.53 1.27 1.16 1.21 0.57 1.15
QUOTE FONDO SCAVO	501.30 495.79 496.09 495.59 495.63 495.59 495.79 499.95
PROGRESSIVE PROGETTO	-8.87 -3.35 -3.05 -2.75 -2.25 2.25 2.55 2.85 7.01
QUOTE PROGETTO	501.30 495.79 495.79 496.09 496.09 496.13 496.09 495.79 495.79 499.95
DISTANZE PARZIALI PROGETTO	5.52 0.30 0.30 0.50 2.25 2.25 0.30 0.30 4.16

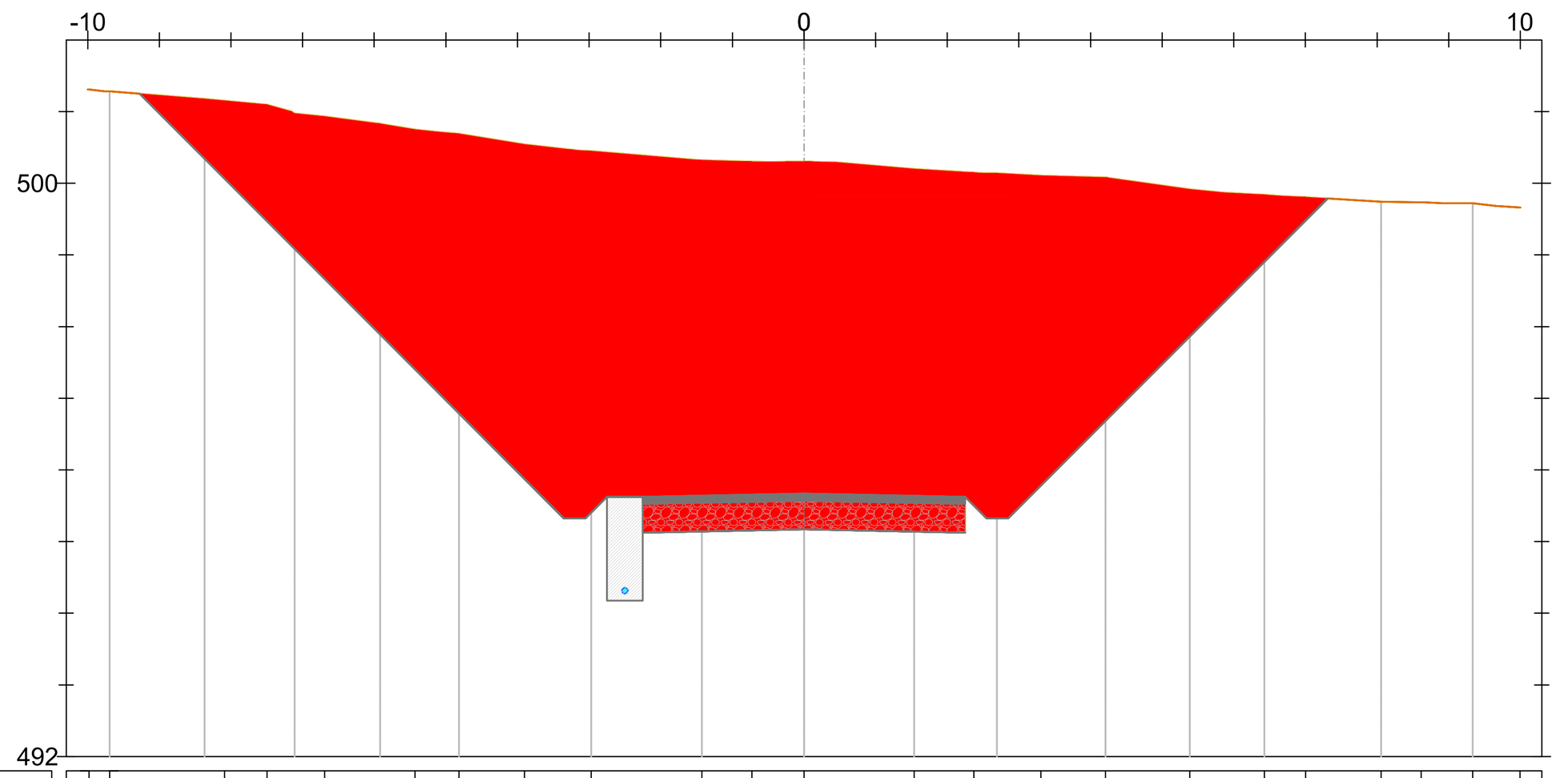

Sezione 57
Progressiva: 0+560.00
Scala: 1:100
Quota di Riferimento: 492.00

PROGRESSIVE TERRENO	-9.98 -9.69 -8.09 -7.50 -6.69 -5.43 -4.82 -3.90 -2.97 -1.43 -0.73 0.00 1.54 2.37 3.31 4.21 5.39 6.43 7.00 8.06 8.62 9.34 10.00
QUOTE TERRENO	501.31 501.28 501.15 501.10 500.93 500.75 500.69 500.54 500.45 500.32 500.30 500.30 500.20 500.15 500.11 500.08 499.92 499.84 499.80 499.74 499.73 499.72 499.66
DISTANZE PARZIALI TERRENO	1.43 1.33 0.59 0.78 0.91 0.68 1.51 0.70 1.09 0.83 0.62 0.90 1.15 0.57 1.05 0.56 0.65
QUOTE FONDO SCAVO	501.25 495.32 495.62 495.12 495.17 495.12 495.32 499.79
PROGRESSIVE PROGETTO	-9.28 -3.35 -3.05 -2.75 -2.25 2.25 2.55 2.85 7.31
QUOTE PROGETTO	501.25 495.32 495.32 495.62 495.62 495.67 495.62 495.32 495.32 499.79
DISTANZE PARZIALI PROGETTO	5.93 0.30 0.30 0.50 2.25 2.25 0.30 0.30 4.46

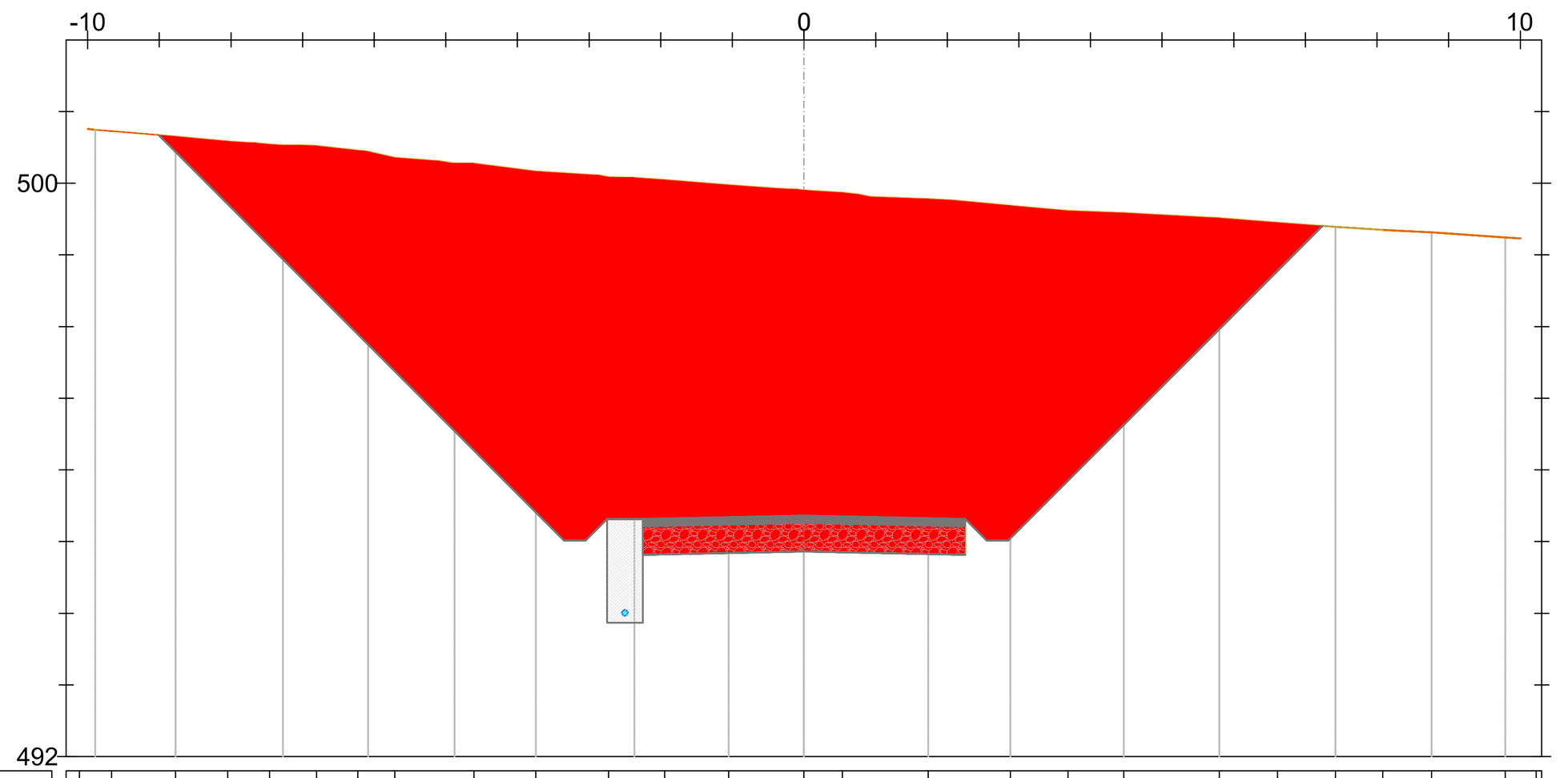

Sezione 58
Progressiva: 0+570.00
Scala: 1:100
Quota di Riferimento: 492.00

PROGRESSIVE TERRENO	-10.12 -9.67 -8.77 -8.04 -7.46 -6.80 -6.23 -5.71 -4.61 -3.74 -2.73 -1.95 -1.05 0.00 0.53 1.74 2.88 3.69 4.46 5.80 6.61 7.42 8.08 8.76 9.79 10.22
QUOTE TERRENO	500.77 500.73 500.65 500.58 500.54 500.52 500.46 500.35 500.28 500.17 500.08 500.05 499.97 499.90 499.87 499.78 499.69 499.62 499.58 499.51 499.45 499.39 499.35 499.32 499.24 499.22
DISTANZE PARZIALI TERRENO	0.89 0.73 0.58 0.61 0.86 0.88 0.90 0.65 0.80 0.82 0.78 1.33 0.81 0.81 0.66 1.03
QUOTE FONDO SCAVO	500.67 495.02 495.32 494.82 494.86 494.82 495.02 499.40
PROGRESSIVE PROGETTO	-9.01 -3.35 -3.05 -2.75 -2.25 0.00 2.25 2.55 2.85 7.24
QUOTE PROGETTO	500.67 495.02 495.02 495.32 495.32 495.36 495.32 495.02 495.02 499.40
DISTANZE PARZIALI PROGETTO	5.66 0.30 0.30 0.50 2.25 2.25 0.30 0.30 4.39

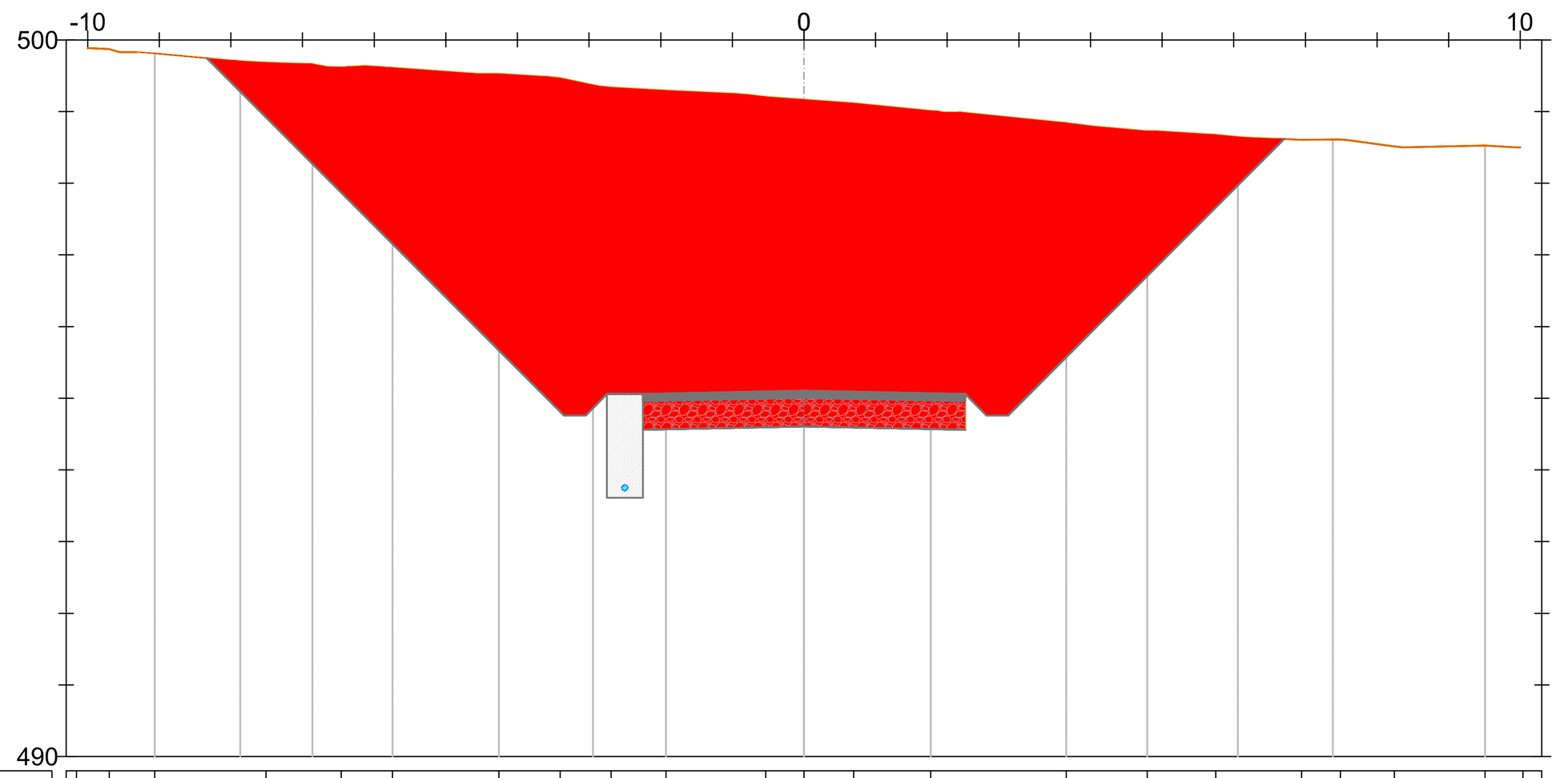

Sezione 59
Progressiva: 0+580.00
Scala: 1:100
Quota di Riferimento: 490.00

PROGRESSIVE TERRENO	-10.16 -9.70 -9.07 -7.51 -6.46 -5.75 -4.26 -3.40 -2.69 -1.92 -0.53 0.00 0.69 1.77 3.66 4.79 5.75 6.95 7.49 8.24 9.51 10.04
QUOTE TERRENO	499.89 499.87 499.81 499.68 499.62 499.61 499.53 499.47 499.34 499.30 499.21 499.17 499.12 499.01 498.84 498.73 498.68 498.61 498.61 498.51 498.53 498.50
DISTANZE PARZIALI TERRENO	1.08 0.65 1.13 0.68 0.77 0.98 0.53 0.69 1.07 1.49 0.76 0.82 0.70 0.65 1.16
QUOTE FONDO SCAVO	499.75 494.76 495.06 494.56 494.61 494.56 494.76 498.62
PROGRESSIVE PROGETTO	-8.34 -3.35 -3.05 -2.75 -2.25 2.25 2.55 2.85 6.71
QUOTE PROGETTO	499.75 494.76 494.76 495.06 495.06 495.11 495.06 494.76 494.76 498.62
DISTANZE PARZIALI PROGETTO	4.99 0.30 0.30 0.50 2.25 2.25 0.30 0.30 3.86

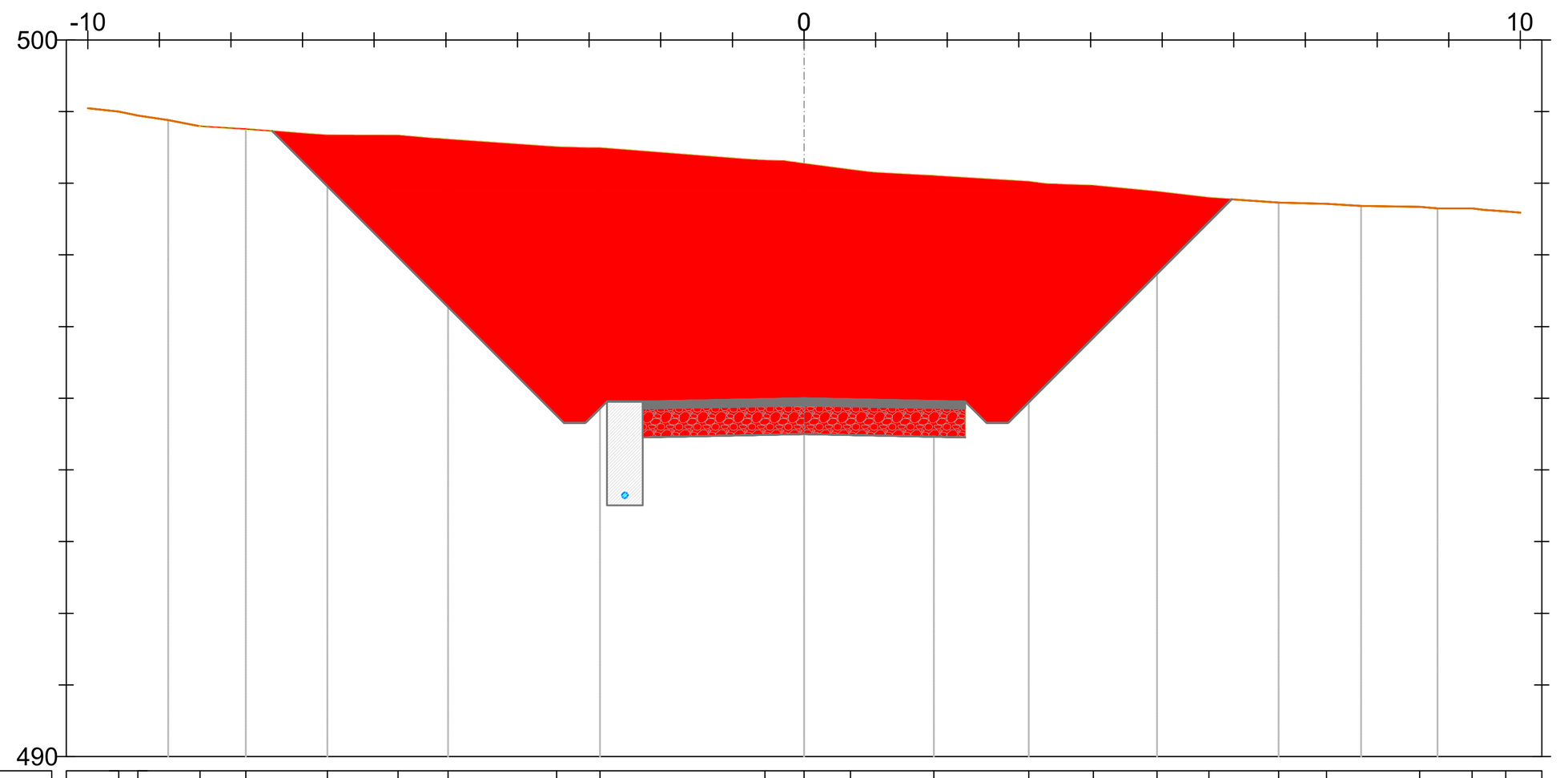

Sezione 60
Progressiva: 0+590.00
Scala: 1:100
Quota di Riferimento: 490.00

PROGRESSIVE TERRENO	-9.57 -9.30 -8.43 -7.79 -6.65 -5.67 -4.97 -3.45 -2.85 -0.55 0.00 0.65 1.81 3.14 4.04 4.93 5.65 6.63 7.29 8.59 9.33 9.80
QUOTE TERRENO	499.00 498.95 498.80 498.76 498.67 498.67 498.61 498.50 498.49 498.32 498.27 498.19 498.10 498.02 497.97 497.88 497.80 497.73 497.71 497.67 497.65 497.61
DISTANZE PARZIALI TERRENO	0.96 0.64 0.84 0.79 0.55 1.51 2.12 0.65 0.86 1.32 0.50 0.89 0.72 0.97 0.67 0.82 0.55
QUOTE FONDO SCAVO	498.73 494.66 494.96 494.46 494.50 494.46 494.66 497.78
PROGRESSIVE PROGETTO	-7.42 -3.35 -3.05 -2.75 -2.25 0.00 2.25 2.55 2.85 5.97
QUOTE PROGETTO	498.73 494.66 494.66 494.96 494.96 495.00 494.96 494.66 494.66 497.78
DISTANZE PARZIALI PROGETTO	4.07 0.30 0.30 0.50 2.25 2.25 0.30 0.30 3.12

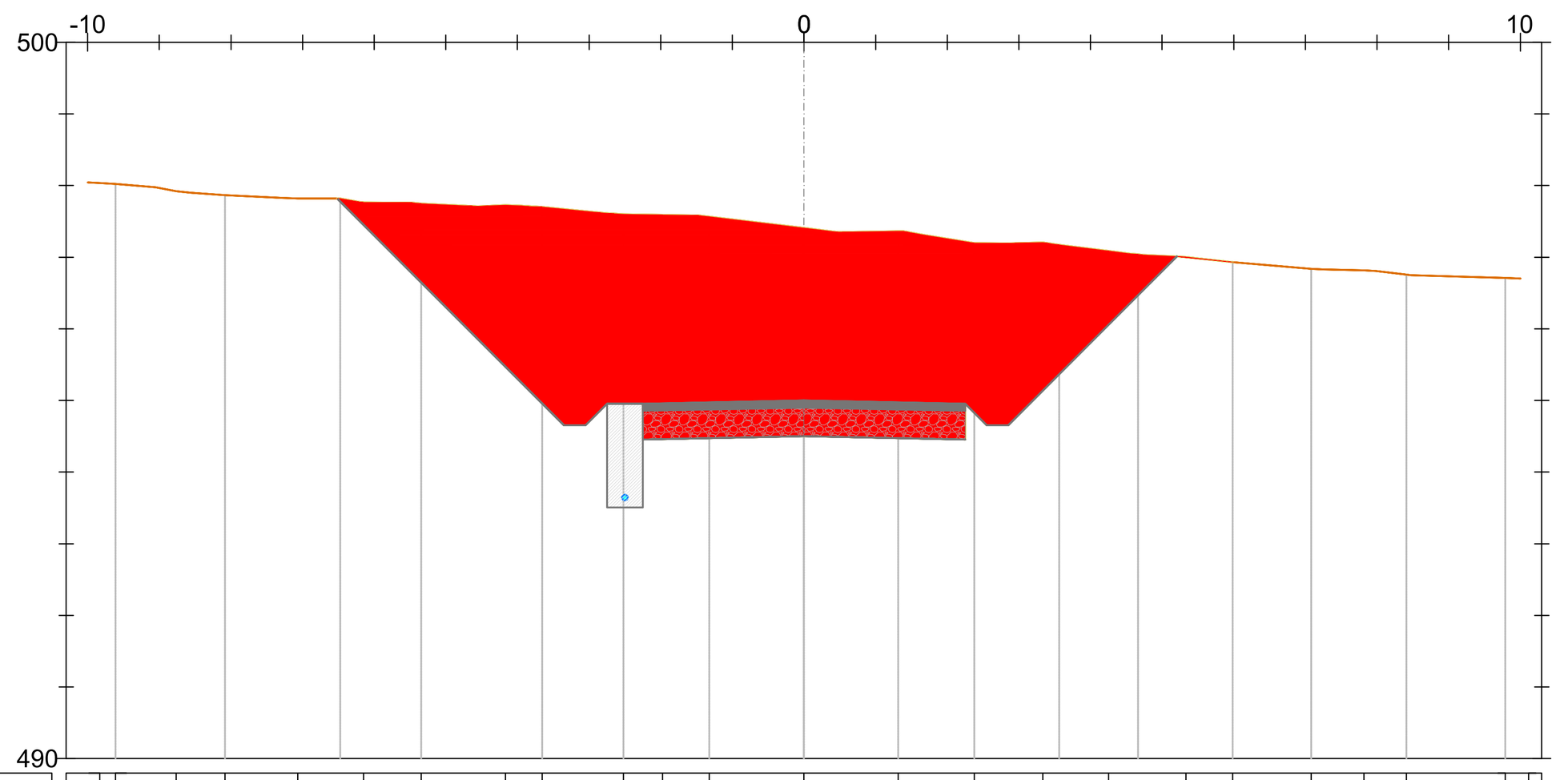

Sezione 61
Progressiva: 0+600.00
Scala: 1:100
Quota di Riferimento: 490.00

PROGRESSIVE TERRENO	-9.83 -9.61 -8.76 -8.08 -7.07 -6.15 -5.34 -4.17 -3.65 -2.52 -1.97 -1.32 0.00 1.31 2.38 3.33 4.25 5.33 5.98 7.08 7.82 8.41 9.79 10.12
QUOTE TERRENO	498.03 498.02 497.92 497.87 497.82 497.77 497.75 497.73 497.70 497.60 497.59 497.56 497.41 497.36 497.20 497.21 497.09 497.00 496.93 496.84 496.82 496.76 496.71 496.70
DISTANZE PARZIALI TERRENO	0.73 0.56 0.79 0.59 0.68 0.72 0.82 0.54 0.51 1.32 0.83 0.68 0.69 0.61 0.65 1.10 0.55 1.32
QUOTE FONDO SCAVO	497.82 494.65 494.96 494.46 494.50 494.46 494.66 497.01
PROGRESSIVE PROGETTO	-6.51 -3.35 -3.05 -2.75 -2.25 0.00 2.25 2.55 2.85 5.21
QUOTE PROGETTO	497.82 494.65 494.65 494.96 494.96 495.00 494.96 494.66 494.66 497.01
DISTANZE PARZIALI PROGETTO	3.16 0.30 0.30 0.50 2.25 2.25 0.30 0.30 2.36

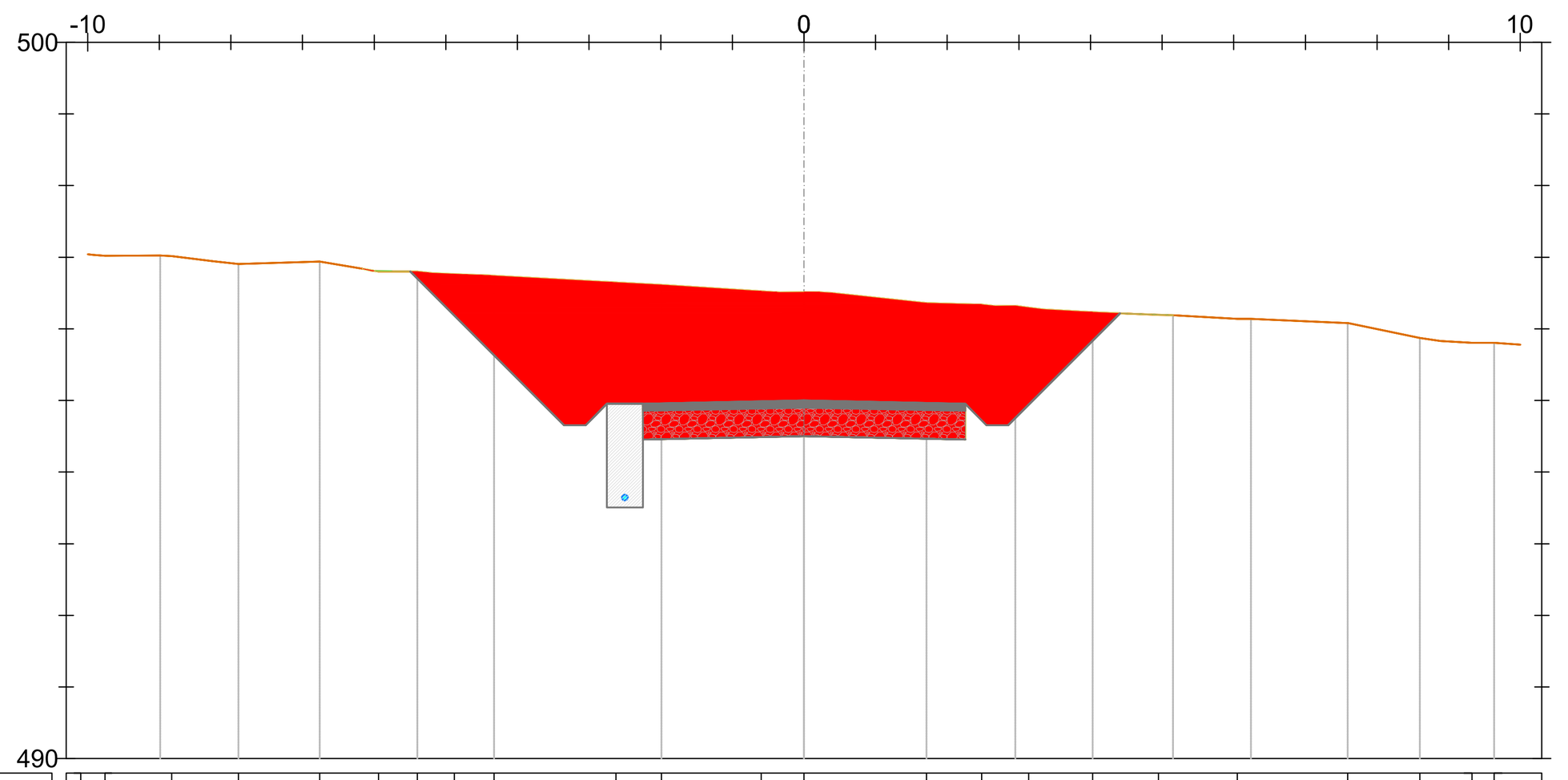

Sezione 62
Progressiva: 0+610.00
Scala: 1:100
Quota di Riferimento: 490.00

PROGRESSIVE TERRENO	-10.10 -9.76 -8.83 -7.90 -6.76 -5.94 -5.40 -4.88 -4.33 -2.62 -1.99 -0.60 0.00 1.71 2.48 3.14 4.03 4.95 6.05 7.59 8.60 9.32 9.64
QUOTE TERRENO	497.05 497.02 497.01 496.90 496.94 496.80 496.80 496.76 496.74 496.65 496.61 496.53 496.51 496.36 496.34 496.30 496.23 496.20 496.14 496.08 495.87 495.80 495.80
DISTANZE PARZIALI TERRENO	0.77 0.58 0.72 0.60 0.51 1.70 0.64 1.39 1.31 0.77 0.69 0.92 0.89 1.35 1.00 0.69
QUOTE FONDO SCAVO	496.80 494.65 494.96 494.46 494.50 494.46 494.66 496.22
PROGRESSIVE PROGETTO	-5.49 -3.35 -3.05 -2.75 -2.25 2.25 2.55 2.85 4.41
QUOTE PROGETTO	496.80 494.65 494.65 494.96 494.96 495.00 494.96 494.66 494.66 496.22
DISTANZE PARZIALI PROGETTO	2.15 0.30 0.30 0.50 2.25 2.25 0.30 0.30 1.56

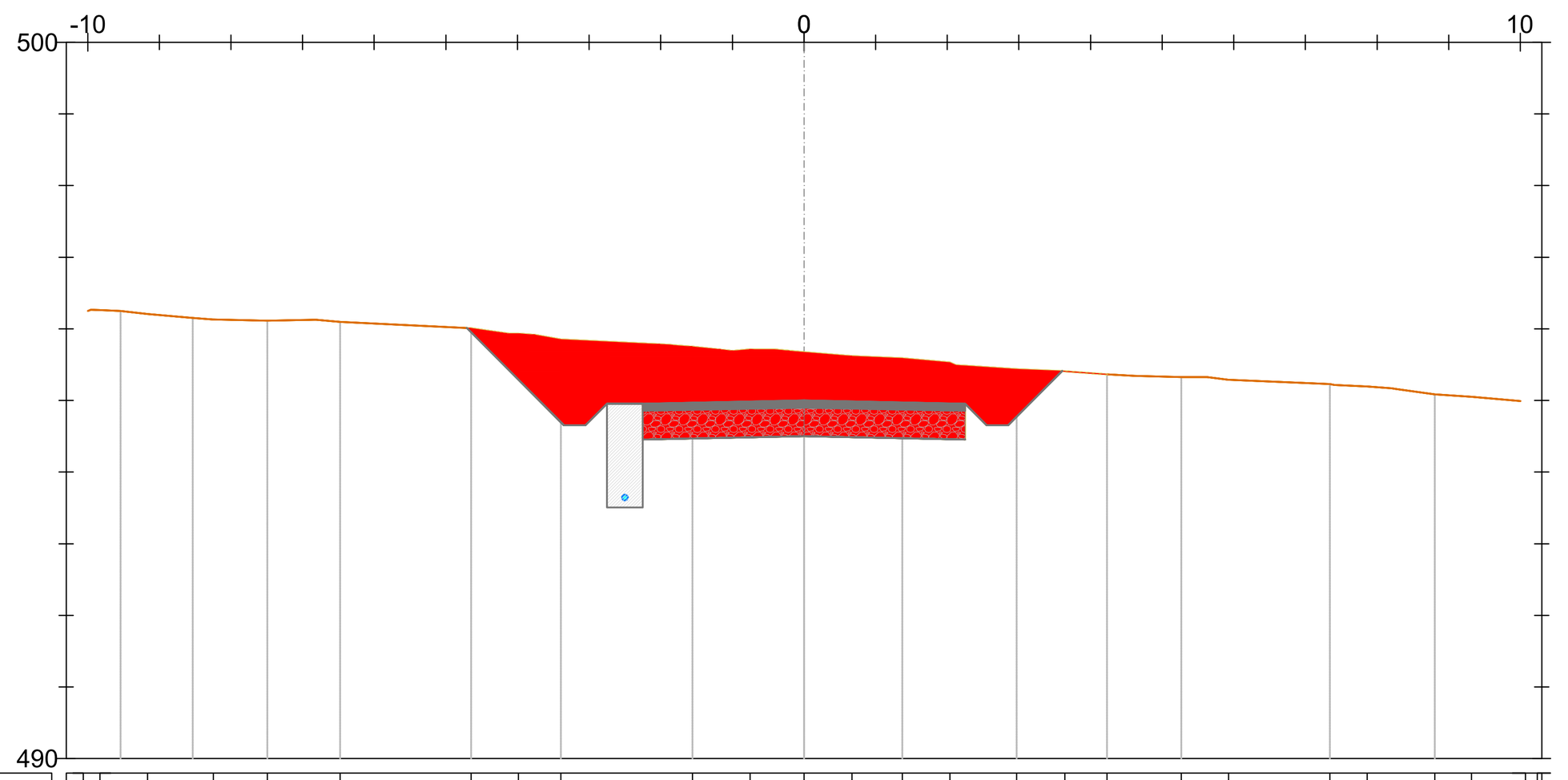

Sezione 63
Progressiva: 0+620.00
Scala: 1:100
Quota di Riferimento: 490.00

PROGRESSIVE TERRENO	-10.06 -9.83 -9.16 -8.25 -7.49 -6.48 -4.65 -3.99 -3.39 -1.56 -0.75 0.00 0.67 1.37 2.04 2.97 3.64 4.23 5.27 5.93 7.34 7.86 8.81 9.32 10.07 10.24
QUOTE TERRENO	496.23 496.26 496.21 496.13 496.11 496.10 496.01 495.93 495.85 495.75 495.71 495.68 495.62 495.59 495.53 495.44 495.41 495.37 495.33 495.29 495.23 495.19 495.09 495.05 494.99 494.98
DISTANZE PARZIALI TERRENO	0.63 0.76 0.66 1.83 0.53 1.39 0.56 0.67 0.71 0.66 0.70 0.67 0.59 0.65 1.40 0.55 0.51 0.75
QUOTE FONDO SCAVO	496.01 494.65 494.96 494.46 494.50 494.46 494.66 495.41
PROGRESSIVE PROGETTO	-4.71 -3.35 -3.05 -2.75 -2.25 2.25 2.55 2.85 3.61
QUOTE PROGETTO	496.01 494.65 494.65 494.96 494.96 495.00 494.96 494.66 494.66 495.41
DISTANZE PARZIALI PROGETTO	1.36 0.30 0.30 0.50 2.25 2.25 0.30 0.30 0.76

LEGENDA

- Misto stabilizzato
- Inerte
- Sterro
- Rinterro
- Terreno esistente
- Sezione Cavidotto

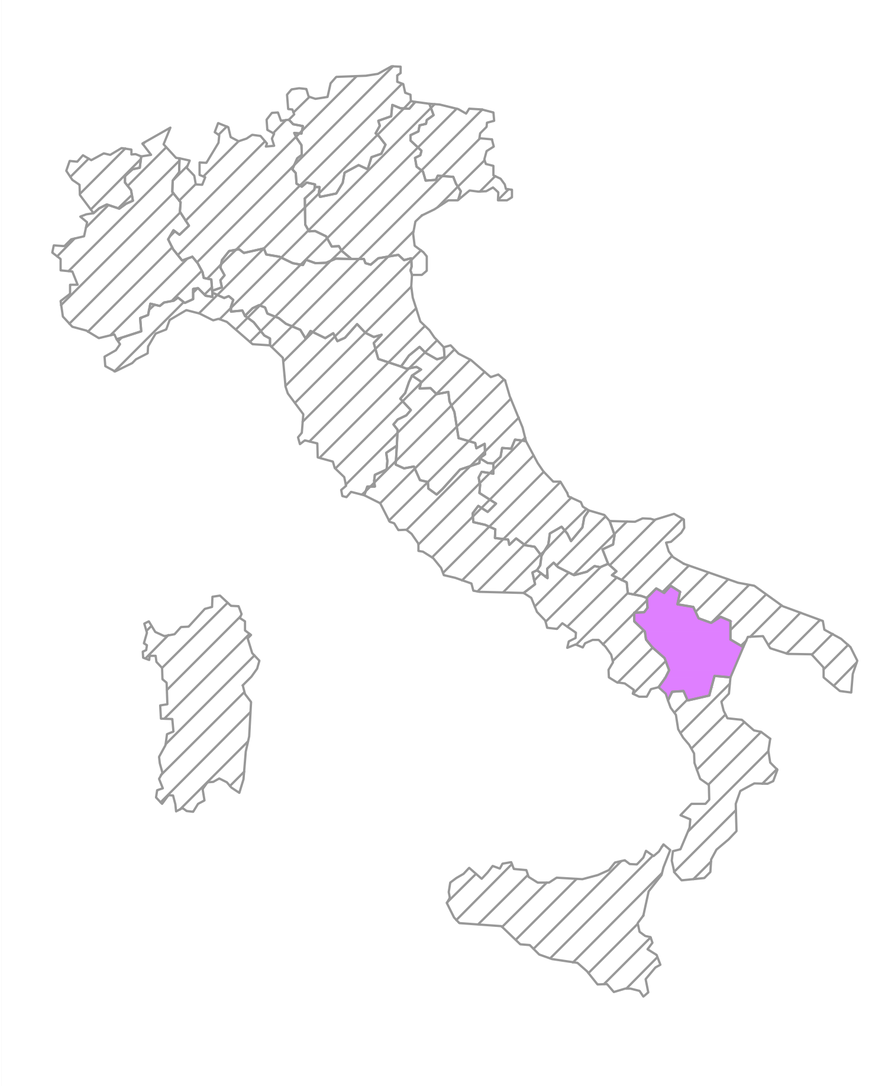

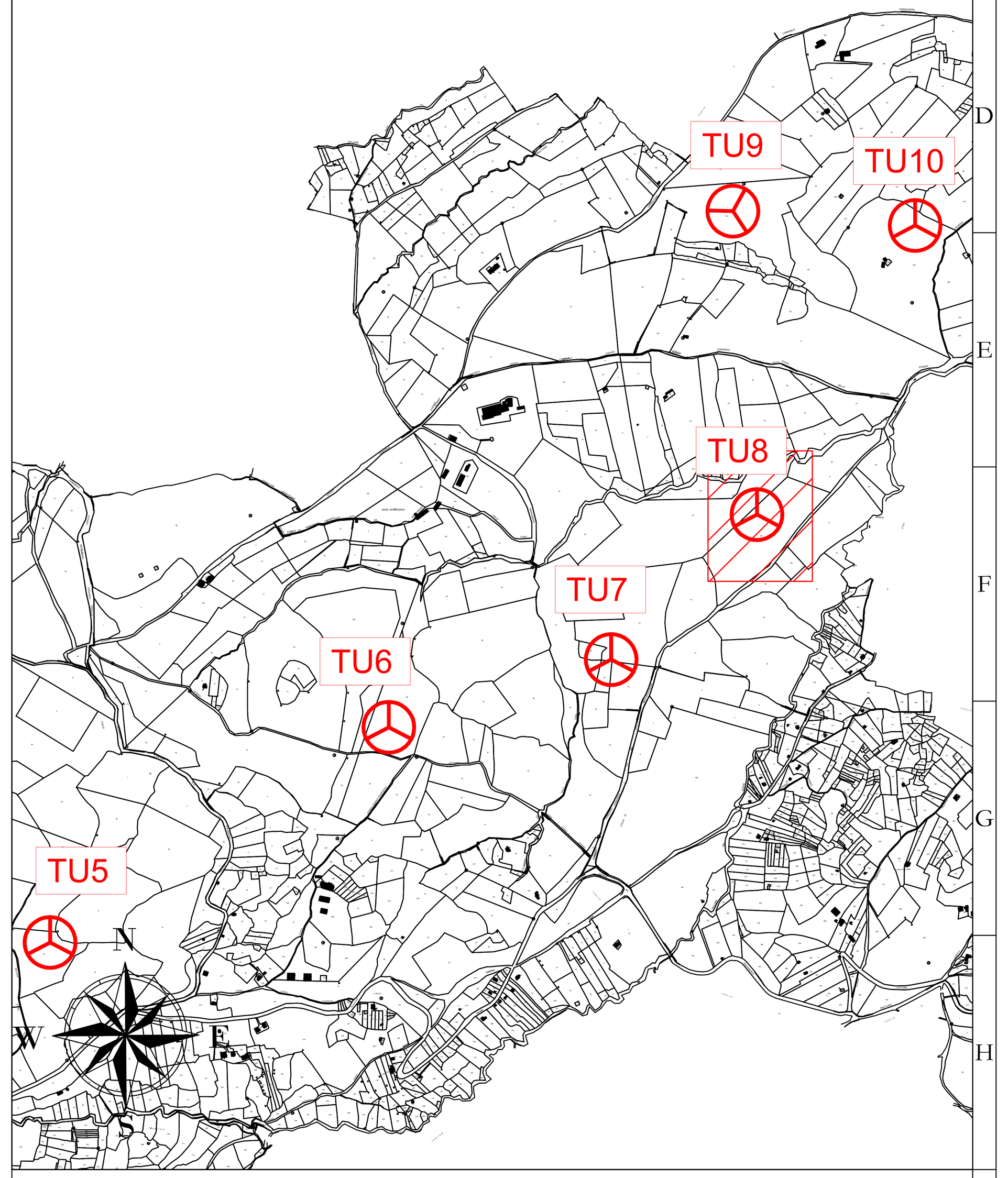

AREN Green S.r.l.
Società soggetta alla direzione e coordinamento di AREN Electric Power S.p.A.
Sede legale e amministrativa: Via dell'Arrigoni n. 308 | 47522 Cesena (FC) | Ph. +39 0547 415245
Iscritta nel Registro delle Imprese della Romagna - Forlì-Cesena e Rimini | REA 326908 | C.F./P.Iva 04032170401

COMUNI DI FORENZA, PALAZZO SAN GERVASIO (PZ)
LOCALITA' "TUFAROLI"

PROGETTO PER LA REALIZZAZIONE DI

IMPIANTO EOLICO "TUFAROLI"

REDAZIONE /PROGETTISTA:
Aren Electric Power Spa
Società per Azioni con Unico Socio
Via dell'Arrigoni 308 - 47522 Cesena (FC)
Ph. +39 0547 415245 - Fax +39 0547 415274
P.Iva 03803880404
Registro delle Imprese di Forlì Cesena R.E.A. 317048

TIMBRO E FIRMA PROGETTISTA:
Ing. Samuele Ulivi
Ordine degli Ingegneri di Forlì-Cesena
Matr. 2866

TITOLO ELABORATO:
Sezioni trasversali - TU8 (7/8)

CODICE ELABORATO:	FORMATO:	SCALA:	FASE:
TUFDC S 0 8 T 01 2 1 0 0 0	A0	1:100	PROGETTO DEFINITIVO

REV.	DESCRIZIONE	DATA	REDATTO	VERIFICATO	APPROVATO
00	Prima emissione	09/11/2023	E.Teodorani	D.Zampa	S.Ulivi
01					
02					
03					
04					

FILE TU8_Definitivo.dwg

LA DIFFUSIONE E RIPRODUZIONE, ANCHE PARZIALE, DI QUESTA TAVOLA E' VIETATA A TERMINI DI LEGGE