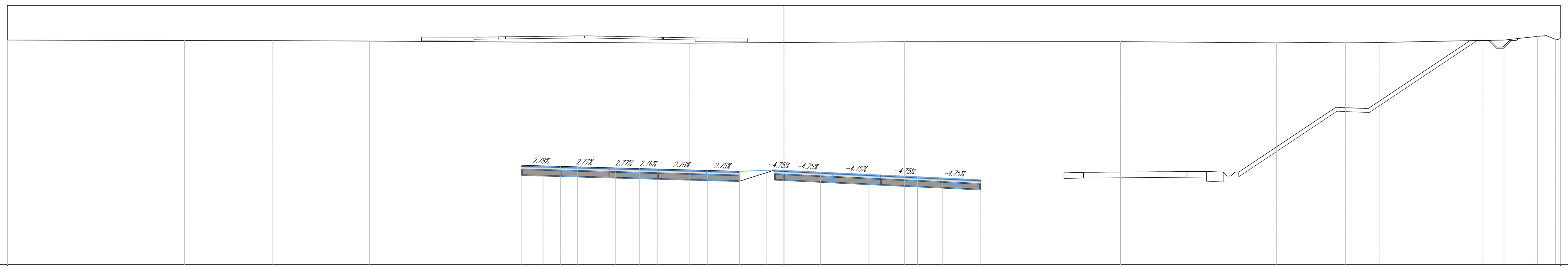


C-E-D
Sez. 194
Progr.: 4+125.00
Scala : 1:200:200
Q.Rif. : 190.00

| | |
|---|---|
| PROGRESSIVE TERRENO | -60.00 -46.33 -39.49 -32.04 -7.32 9.30 26.01 38.04 43.38 46.05 53.94 55.64 58.22 58.92 59.63 60.00 |
| DISTANZE PARZIALI TERRENO | 13.67 6.84 7.46 24.71 7.32 9.30 16.71 12.04 5.34 2.67 7.89 1.70 2.58 0.70 0.71 |
| QUOTE TERRENO | 207.33 207.29 207.28 207.25 207.08 207.13 207.20 207.20 207.11 207.16 207.14 207.30 207.32 207.61 207.67 207.36 207.46 |
| PROGRESSIVE PROGETTO | -20.25 -18.62 -17.25 -15.94 -13.50 -13.00 -11.18 -9.75 -6.15 -5.89 -3.43 -1.38 -0.70 2.81 3.75 6.56 7.50 10.31 11.25 12.22 15.16 |
| DISTANZE PARZIALI PROGETTO | 1.64 1.37 1.31 2.44 0.50 1.82 1.39 3.60 2.46 2.05 0.68 0.53 2.81 0.94 2.81 0.94 2.81 0.94 0.97 2.93 |
| QUOTE PROGETTO | 197.66 197.62 197.58 197.54 197.48 197.46 197.41 197.37 197.27 197.27 197.20 197.28 197.30 197.27 197.14 197.09 196.96 196.91 196.78 196.73 196.69 196.55 |

| Volume cumulato alla progressiva 4+125.00 | |
|---|---|
| Area St. | 378.34 |
| Area Rip. | 0.00 |
| Vol. St. (increm.) | 9498.30 |
| Vol. Rip. (increm.) | 0.00 |
| Vol. St. (cumul.) | 600944.25 |
| Vol. Rip. (cumul.) | 0.02 |
| Vol. (diff.) | 600944.23 |

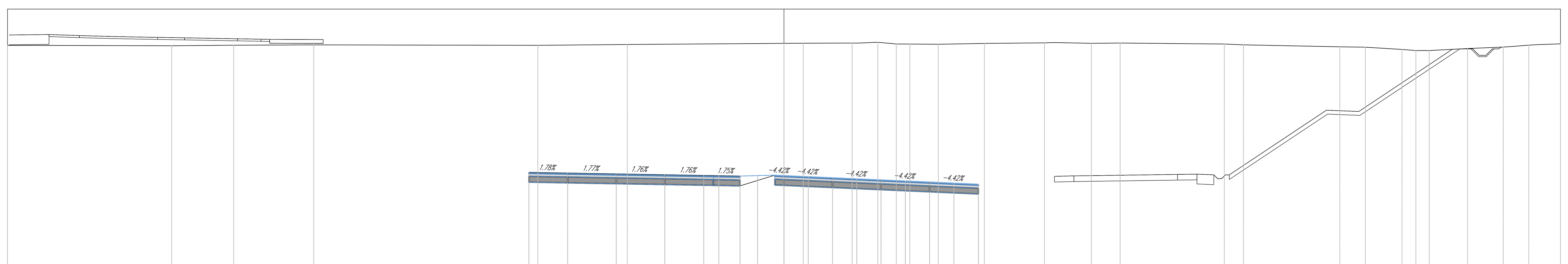


C-E-D
Sez. 195
Progr.: 4+150.00
Scala : 1:200:200
Q.Rif. : 190.00

| | |
|---|---|
| PROGRESSIVE TERRENO | -60.00 -47.31 -42.52 -36.34 -19.02 -12.10 0.00 1.49 5.27 7.25 8.68 9.73 11.92 15.49 20.13 20.96 23.75 25.98 34.02 35.50 42.95 44.93 47.76 48.83 49.86 52.82 55.58 56.26 57.55 58.32 60.00 |
| DISTANZE PARZIALI TERRENO | 12.69 4.79 6.18 17.32 6.91 12.10 1.49 3.78 1.55 1.43 1.05 2.19 3.57 4.64 0.83 2.79 2.22 8.05 1.48 7.45 1.97 2.83 1.07 1.03 2.96 2.76 0.68 1.30 0.77 1.68 |
| QUOTE TERRENO | 207.20 207.17 207.20 207.23 207.20 207.26 207.35 207.36 207.37 207.43 207.30 207.30 207.28 207.34 207.39 207.41 207.35 207.37 207.30 207.23 207.08 207.05 206.88 206.79 206.79 206.95 207.06 207.10 207.21 207.25 207.31 |
| PROGRESSIVE PROGETTO | -19.71 -16.96 -16.71 -13.42 -12.96 -9.81 -9.21 -6.20 -5.46 -5.03 -3.39 -2.04 -0.70 -0.35 0.00 1.88 3.75 5.63 7.50 9.38 11.25 13.13 15.03 |
| DISTANZE PARZIALI PROGETTO | 2.75 0.25 3.30 0.46 3.15 0.60 3.01 0.74 0.43 1.64 1.35 1.35 0.35 0.35 1.88 1.87 1.88 1.87 1.88 1.87 1.88 1.89 |
| QUOTE PROGETTO | 197.37 197.32 197.32 197.26 197.25 197.20 197.19 197.13 197.12 197.11 197.08 197.12 197.15 197.14 197.12 197.04 196.95 196.87 196.79 196.71 196.62 196.54 196.46 |

| Volume cumulato alla progressiva 4+150.00 | |
|---|---|
| Area St. | 382.33 |
| Area Rip. | 0.00 |
| Vol. St. (increm.) | 9508.29 |
| Vol. Rip. (increm.) | 0.00 |
| Vol. St. (cumul.) | 610452.54 |
| Vol. Rip. (cumul.) | 0.02 |
| Vol. (diff.) | 610452.52 |

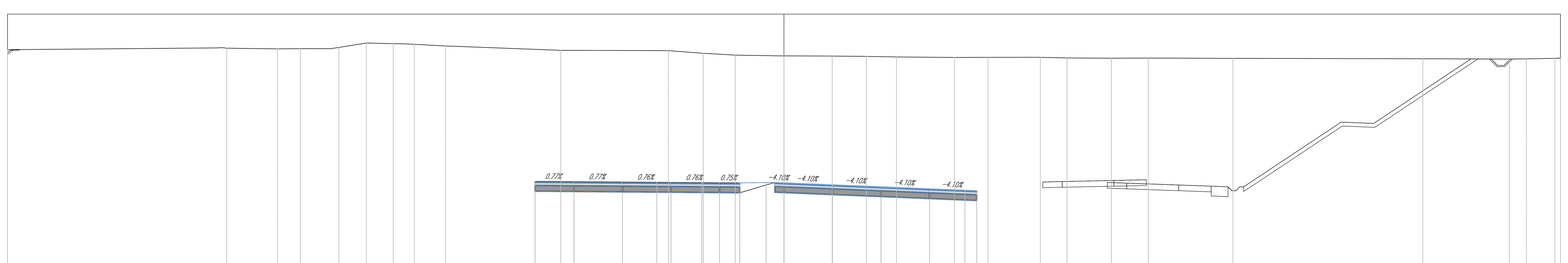


C-E-D
Sez. 196
Progr.: 4+175.00
Scala : 1:200:200
Q.Rif. : 190.00

| | |
|---|---|
| PROGRESSIVE TERRENO | -60.00 -43.82 -43.06 -39.14 -37.37 -35.04 -34.39 -32.27 -30.19 -29.46 -28.56 -26.15 -17.25 -8.92 -6.23 -3.76 3.73 6.36 8.69 9.65 13.16 15.77 19.81 21.88 25.30 28.15 34.70 49.36 56.05 57.37 59.58 60.00 |
| DISTANZE PARZIALI TERRENO | 16.18 3.92 1.77 2.33 0.66 2.12 2.08 0.73 0.89 2.41 8.91 8.33 2.69 2.47 3.37 3.73 2.63 2.33 0.96 3.51 2.61 4.03 2.07 3.43 2.84 6.55 14.67 6.69 1.32 2.21 |
| QUOTE TERRENO | 207.25 207.39 207.37 207.32 207.33 207.33 207.43 207.77 207.72 207.71 207.67 207.54 207.20 207.18 206.97 206.84 206.78 206.76 206.74 206.69 206.68 206.65 206.66 206.66 206.62 206.59 206.61 206.58 206.55 206.53 206.54 206.59 206.61 |
| PROGRESSIVE PROGETTO | -19.23 -16.67 -16.23 -13.30 -12.48 -9.82 -8.73 -6.35 -4.98 -4.35 -3.42 -1.38 -0.52 0.94 3.75 4.69 7.50 8.44 11.25 13.98 14.89 |
| DISTANZE PARZIALI PROGETTO | 2.56 0.44 2.93 0.82 2.66 1.09 2.38 1.37 0.63 0.93 2.04 0.68 0.52 0.94 2.81 0.94 2.81 0.94 2.81 2.73 0.91 |
| QUOTE PROGETTO | 197.09 197.07 197.06 197.04 197.04 197.02 197.01 196.99 196.98 196.97 196.97 197.00 197.00 196.98 196.94 196.83 196.79 196.67 196.63 196.52 196.41 196.37 |

| Volume cumulato alla progressiva 4+175.00 | |
|---|---|
| Area St. | 367.66 |
| Area Rip. | 0.00 |
| Vol. St. (increm.) | 9374.85 |
| Vol. Rip. (increm.) | 0.00 |
| Vol. St. (cumul.) | 619827.39 |
| Vol. Rip. (cumul.) | 0.02 |
| Vol. (diff.) | 619827.37 |

## QUADRO DI UNIONE GENERALE

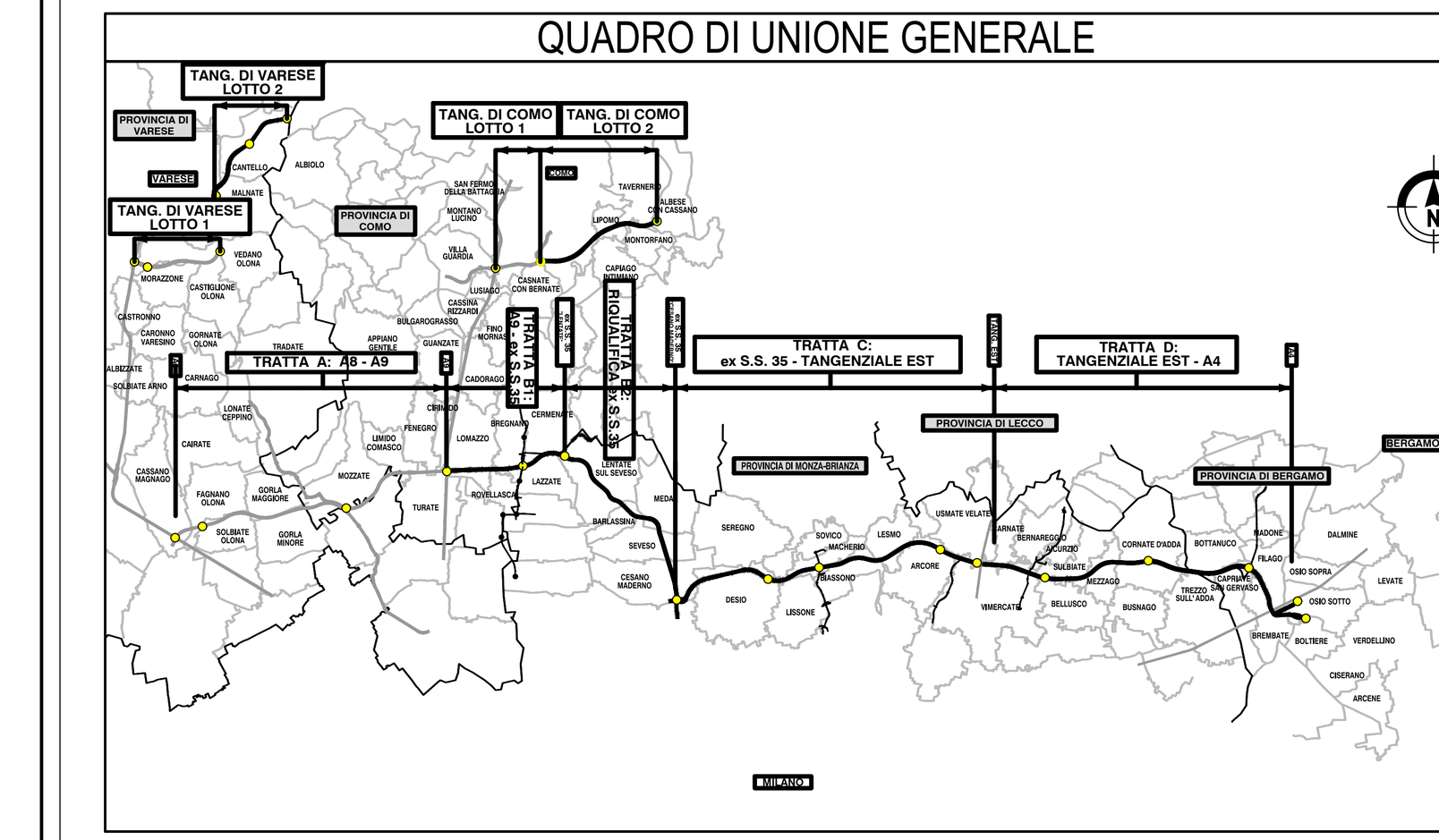


CONCESSIONI AUTOSTRADALI LOMBARDE
Autostrada Pedemontana Lombarda

**COLLEGAMENTO AUTOSTRADALE**
**DALMINE-COMO-VARESE-VALICO DEL GAGGIOLO E OPERE AD ESSO CONNESSE**
CODICE C.U.P. F11B06000270007

**PROGETTO ESECUTIVO**
**TRATTA C**

**PROGETTO STRADALE**
**ASSE PRINCIPALE**
**SEZIONI TRASVERSALI**
**SEZIONI TRASVERSALI - TAV.37**

IDENTIFICAZIONE ELABORATO

| FASE PROGETTUALE | AMBITO | TRATTA (WBS) | CATEGORIA (WBS) | OPERA (WBS) | PARTE DI OPERA | TIPO ELABORATO | PROGRESSIVA | REVISIONE ESTERNA |
|---|---|---|---|---|---|---|---|---|
| E | SD | CC | A00 | GE00 | 000 | SZ | 037 | A |

DATA 31 Luglio 2023
SCALA 1:200

CONTRAENTE GENERALE
PEDELOMBARDA NUOVA S.c.p.A.

| DATA | REVISIONE | |
|---|---|---|
| Aprile | BOZZA | A01 |
| 31 luglio 2023 | EMISSIONE | A02 |

ELABORAZIONE PROGETTUALE
PROGETTISTI: Ing. Alberto Rinaldi
RESPONSABILE INTEGRAZIONE PRESTAZIONI SPECIALISTICHE: Ing. Carlo Listorti
Redatto: Ing. Luciano Luppi — Visto: Ing. Andrea Molteni — Approvato: Ing. Enrico Moretti

CONCEDENTE: CONCESSIONI AUTOSTRADALI LOMBARDE
CONCESSIONARIO: Autostrada Pedemontana Lombarda
PROGETTISTA

Il presente documento non potrà essere copiato, riprodotto o altrimenti pubblicato in tutto o in parte senza il consenso scritto di Autostrada Pedemontana Lombarda S. p. A. Ogni utilizzo non autorizzato sarà perseguito a norma di legge.
This document may not be copied, reproduced or published either in part or entirely without the written permisson of Autostrada Pedemontana Lombarda S. p. A. Unauthorized use will be persecuted by law.

ESDCCA00GE00000SZ037A