C-E-D
Sez. 250
Progr.: 5+400.00
Scala : 1:200:200
Q.Rif. : 190.00

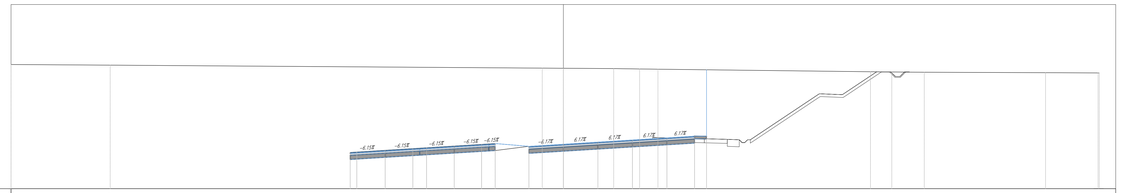

PROGRESSIVE TERRENO	-400.00 -40.11 -2.29 0.00 2.47 4.85 6.39 10.27 33.36 35.69 38.30 53.38 58.68 58.71
DISTANZE PARZIALI TERRENO	10.17 40.61 2.29 2.4 4.89 1.54 3.88 23.09 2.31 2.61 11.18 5.3
QUOTE TERRENO	199.45 201.42 201.09 201.08 201.04 201.07 201.08 202.08 202.10 202.07 202.05 202.00 202.57 202.53
PROGRESSIVE PROGETTO	-23.16 -22.44 -16.38 -16.35 -15.61 -14.86 -11.86 -8.88 -8.11 -7.41 -3.14 3.75 7.50 11.25 14.25 15.55
DISTANZE PARZIALI PROGETTO	0.72 1.58 1.01 0.74 0.75 0.74 0.78 0.75 0.69 1.30
QUOTE PROGETTO	193.94 193.88 194.17 194.35 194.40 194.45 194.63 194.81 194.88 194.88 194.80 194.63 196.07 195.30 195.51 195.71 195.70

Volume cumulato alla progressiva 5+400.00

Area St.	347.08
Area Rip.	0.00
Vol. St. (increm.)	8617.00
Vol. Rip. (increm.)	0.00
Vol. St. (cumul.)	1173557.72
Vol. Rip. (cumul.)	0.02
Vol. (diff.)	1173557.71

C-E-D
Sez. 251
Progr.: 5+425.00
Scala : 1:200:200
Q.Rif. : 190.00

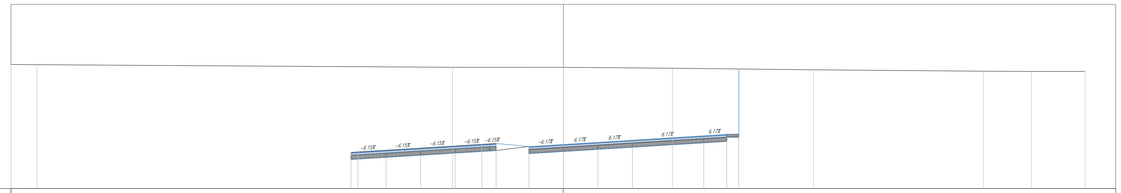

PROGRESSIVE TERRENO	-400.00 -3.74 -3.17 -12.04 0.50 17.85 27.18 43.62 50.84 56.68
DISTANZE PARZIALI TERRENO	1.85 3.37 43.13 12.04 0.50 11.35 23.33 18.44 7.21 5.84
QUOTE TERRENO	199.44 203.45 203.45 203.17 203.19 203.19 203.08 203.09 202.74 202.72 202.72
PROGRESSIVE PROGETTO	-13.07 -12.37 -10.26 -16.38 -15.51 -12.56 -11.78 -8.85 -8.01 -7.31 -3.14 3.75 7.50 15.25 17.75 19.05
DISTANZE PARZIALI PROGETTO	0.75 1.05 2.06 0.79 2.94 0.81 2.91 0.84 0.74 0.57 3.74 3.75 3.75 7.75 2.50 1.30
QUOTE PROGETTO	193.53 193.51 194.16 194.34 194.39 194.52 194.54 194.60 194.64 194.65 194.68 194.58 194.39 196.07 195.38 195.74 195.69 195.68

Volume cumulato alla progressiva 5+425.00

Area St.	376.89
Area Rip.	0.00
Vol. St. (increm.)	9021.75
Vol. Rip. (increm.)	0.00
Vol. St. (cumul.)	1182579.47
Vol. Rip. (cumul.)	0.02
Vol. (diff.)	1182579.45

C-E-D
Sez. 252
Progr.: 5+450.00
Scala : 1:200:200
Q.Rif. : 190.00

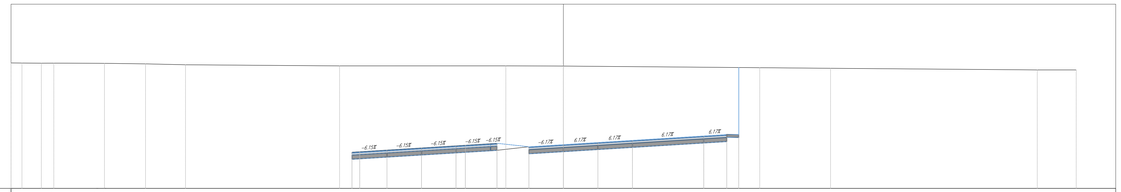

PROGRESSIVE TERRENO	-400.00 -30.87 -26.77 -25.35 -20.54 -16.65 -12.39 -11.03 -7.37 -6.25 -0.53 0.00 21.31 29.02 51.48 53.71
DISTANZE PARZIALI TERRENO	1.19 3.11 1.38 4.81 0.69 4.46 4.26 10.78 8.08 5.72 0.81 8.33 7.69 22.46 4.23
QUOTE TERRENO	199.90 203.61 203.59 203.60 203.58 203.54 203.52 203.42 203.39 203.39 203.39 203.39 203.39 203.10 203.04 202.96 202.96
PROGRESSIVE PROGETTO	-13.96 -12.17 -10.16 -16.34 -15.41 -11.63 -10.84 -10.63 -7.91 -7.21 -3.14 0.00 3.75 7.50 15.25 17.75 19.05
DISTANZE PARZIALI PROGETTO	0.64 2.06 2.02 0.93 2.19 0.89 0.81 2.74 0.59 1.41 3.74 3.75 3.75 7.75 2.50 1.30
QUOTE PROGETTO	193.92 193.88 194.16 194.33 194.39 194.50 194.53 194.68 194.65 194.68 194.50 194.25 194.08 195.71 195.69 195.65 195.63

Volume cumulato alla progressiva 5+450.00

Area St.	392.10
Area Rip.	0.00
Vol. St. (increm.)	9485.12
Vol. Rip. (increm.)	0.00
Vol. St. (cumul.)	1192044.59
Vol. Rip. (cumul.)	0.02
Vol. (diff.)	1192044.57

QUADRO DI UNIONE GENERALE

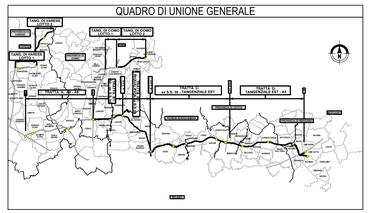
TANGENZIALE OVEST DI VARESE
TANGENZIALE OVEST DI VARESE
TANGENZIALE OVEST DI VARESE
TANGENZIALE OVEST DI VARESE
TRATTA A - A8 - A9
TRATTA B - A9 - A8
TRATTA C - TANGENZIALE EST
TRATTA D - TANGENZIALE EST - A4
A8 - A9
A9 - A8
A9 - A8
A9 - A8