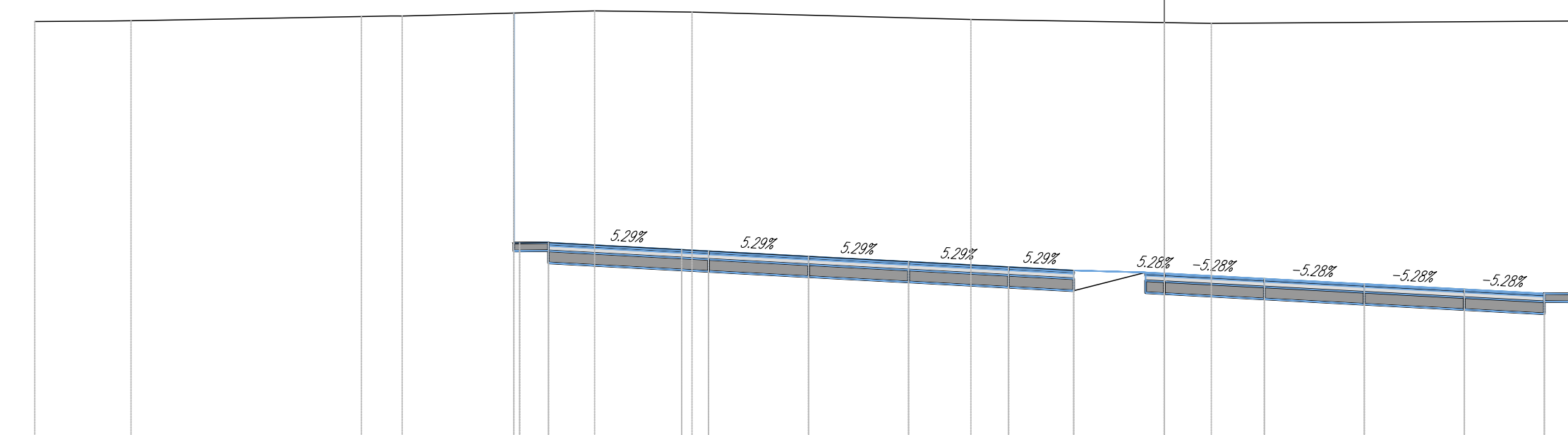


C-E-D
Sez. 297
Progr.: 6+325.00
Scala: 1:200.200
Q.Rif.: 190.00

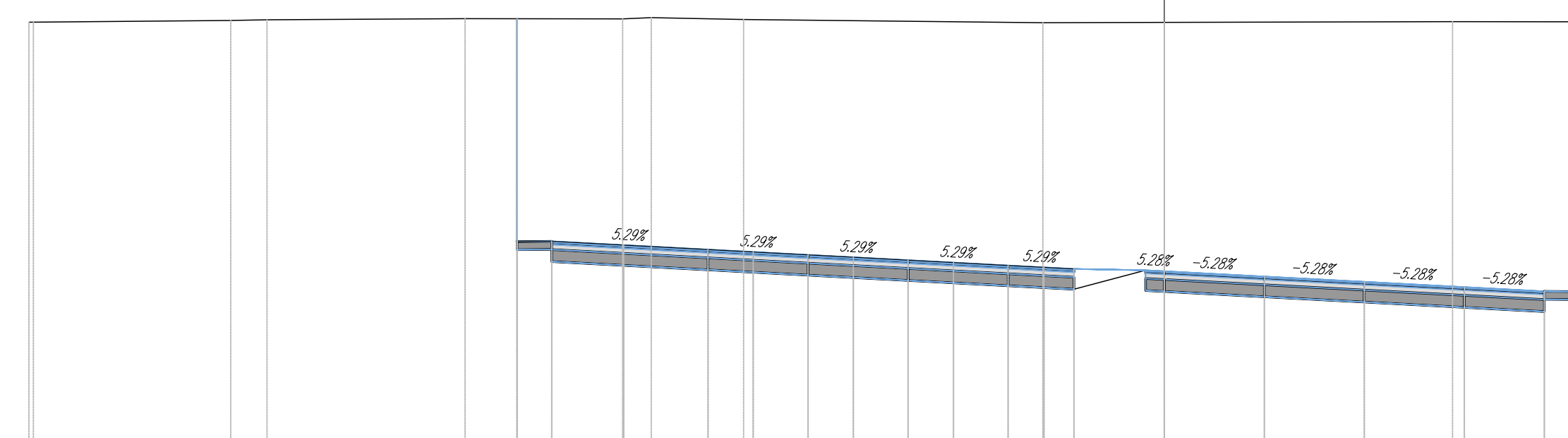


Volume cumulato alla progressiva 6+325.00

Area St.	421.63
Area Rp.	0.00
Vol. St. (norm.)	10116.90
Vol. Rp. (norm.)	0.00
Vol. St. (cumul.)	338914.99
Vol. Rp. (cumul.)	0.00
Vol. (diff.)	338914.99

PROGRESSIVE TERRENO	-42.57	-38.57	-38.74	-37.07	-35.89	-35.26	-34.77	-34.29	0.00	1.76	21.69	27.90	29.00	40.69
DISTANZE PARZIALI TERRENO		2.00	0.88	0.64	2.22	0.66	0.66	0.66	1.50	1.76		2.00	2.00	
QUOTE TERRENO	206.05	206.07	206.08	206.24	206.26	206.45	206.40	206.17	206.07	206.07	206.22	206.14	206.09	206.09
PROGRESSIVE PROGETTO	-42.57	-42.57	-42.57	-42.57	-42.57	-42.57	-42.57	-42.57	-42.57	-42.57	-42.57	-42.57	-42.57	-42.57
DISTANZE PARZIALI PROGETTO		0.00	1.00	0.99	0.99	1.01	1.01	1.01	1.01	1.01	1.01	1.01	1.01	1.01
QUOTE PROGETTO	206.16	206.17	206.17	206.26	206.26	206.27	206.27	206.27	206.27	206.27	206.27	206.27	206.27	206.27

C-E-D
Sez. 298
Progr.: 6+350.00
Scala: 1:200.200
Q.Rif.: 190.00

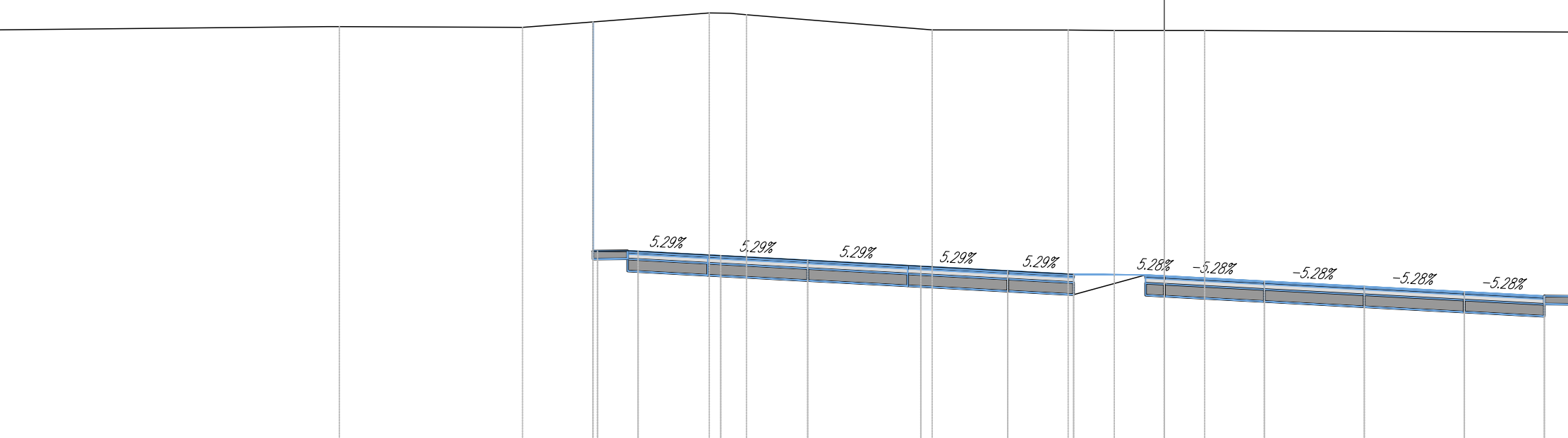


Volume cumulato alla progressiva 6+350.00

Area St.	393.14
Area Rp.	0.00
Vol. St. (norm.)	9644.66
Vol. Rp. (norm.)	0.00
Vol. St. (cumul.)	348859.35
Vol. Rp. (cumul.)	0.00
Vol. (diff.)	348859.35

PROGRESSIVE TERRENO	-42.57	-35.00	-33.64	-32.27	-30.27	-28.24	-25.77	-23.50	-21.25	-18.97	25.27	26.44	27.66	28.36	29.00	40.59
DISTANZE PARZIALI TERRENO		7.00	1.88	2.40	5.91	1.00	1.88	2.22	4.50	0.00	14.98	1.74	1.00	1.00	1.00	
QUOTE TERRENO	206.05	206.17	206.14	206.08	206.17	206.15	206.15	206.17	206.17	206.14	206.05	206.04	206.06	206.06	206.06	206.14
PROGRESSIVE PROGETTO	-42.57	-42.57	-42.57	-42.57	-42.57	-42.57	-42.57	-42.57	-42.57	-42.57	-42.57	-42.57	-42.57	-42.57	-42.57	-42.57
DISTANZE PARZIALI PROGETTO		0.00	0.70	2.70	1.16	1.00	1.00	1.00	1.00	1.00	1.00	1.00	1.00	1.00	1.00	1.00
QUOTE PROGETTO	206.16	206.17	206.17	206.26	206.26	206.27	206.27	206.27	206.27	206.27	206.27	206.27	206.27	206.27	206.27	206.27

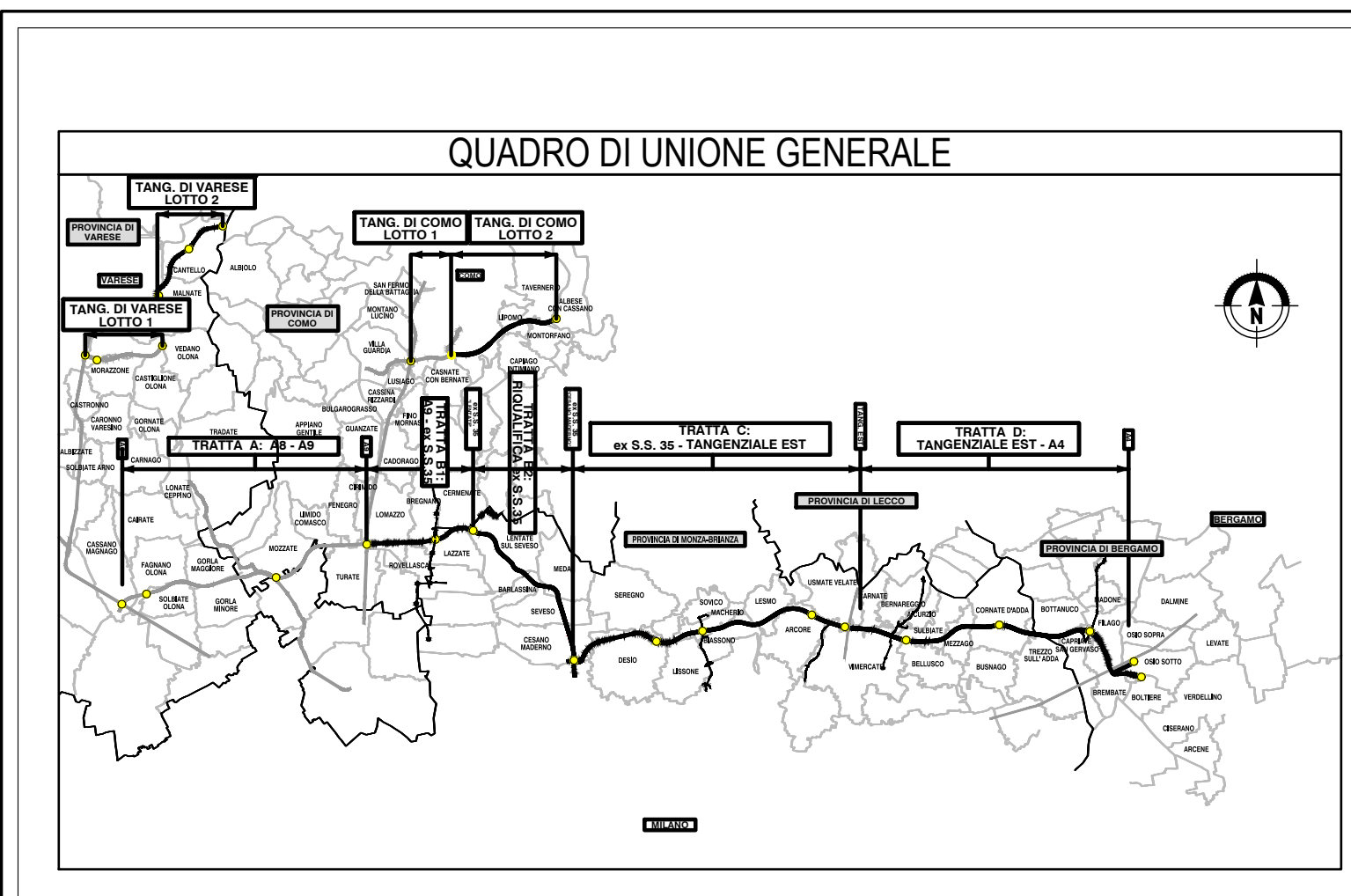
C-E-D
Sez. 299
Progr.: 6+375.00
Scala: 1:200.200
Q.Rif.: 190.00



Volume cumulato alla progressiva 6+375.00

Area St.	357.10
Area Rp.	0.00
Vol. St. (norm.)	9613.99
Vol. Rp. (norm.)	0.00
Vol. St. (cumul.)	358072.44
Vol. Rp. (cumul.)	0.00
Vol. (diff.)	358072.44

PROGRESSIVE TERRENO	-44.07	-37.63	-35.93	-34.46	-32.96	-31.67	-30.20	-28.70	-27.20	-25.70	22.29	25.21	26.88	28.00	29.00	40.57
DISTANZE PARZIALI TERRENO		0.44	0.67	1.00	1.00	0.99	0.99	0.99	0.99	0.99	14.00	1.00	0.66	0.66	0.66	
QUOTE TERRENO	206.05	206.17	206.17	206.14	206.08	206.08	206.08	206.08	206.08	206.08	206.04	206.04	206.06	206.06	206.06	206.14
PROGRESSIVE PROGETTO	-44.07	-44.07	-44.07	-44.07	-44.07	-44.07	-44.07	-44.07	-44.07	-44.07	-44.07	-44.07	-44.07	-44.07	-44.07	-44.07
DISTANZE PARZIALI PROGETTO		0.00	1.10	0.69	0.69	0.69	0.69	0.69	0.69	0.69	0.69	0.69	0.69	0.69	0.69	0.69
QUOTE PROGETTO	206.16	206.17	206.17	206.26	206.26	206.27	206.27	206.27	206.27	206.27	206.27	206.27	206.27	206.27	206.27	206.27



COLLEGAMENTO AUTOSTRADALE DALMINE-COMO-VARESE-VALICO DEL GAGGIOLO E OPERE AD ESSO CONNESSE
 CODICE C.U.P. F1160000097

PROGETTO ESECUTIVO TRATTA C

PROGETTO STRADALE ASSE PRINCIPALE SEZIONI TRASVERSALI - TAV.74

PEDELOMBARDA NUOVA S.c.p.a.

IDENTIFICAZIONE ELABORATO	CONTRANTE GENERALE
DATA	REVISIONI
PROGETTISTI	RESPONSABILI
CONCEDIENTE	CONCESSIONARIO
PROGETTISTA	

DATA: 31 Luglio 2023
 SCALA: 1:200