

C.O.T.R.

(E)

ACQUA DI MAGGIO

D2

(D)

(C)

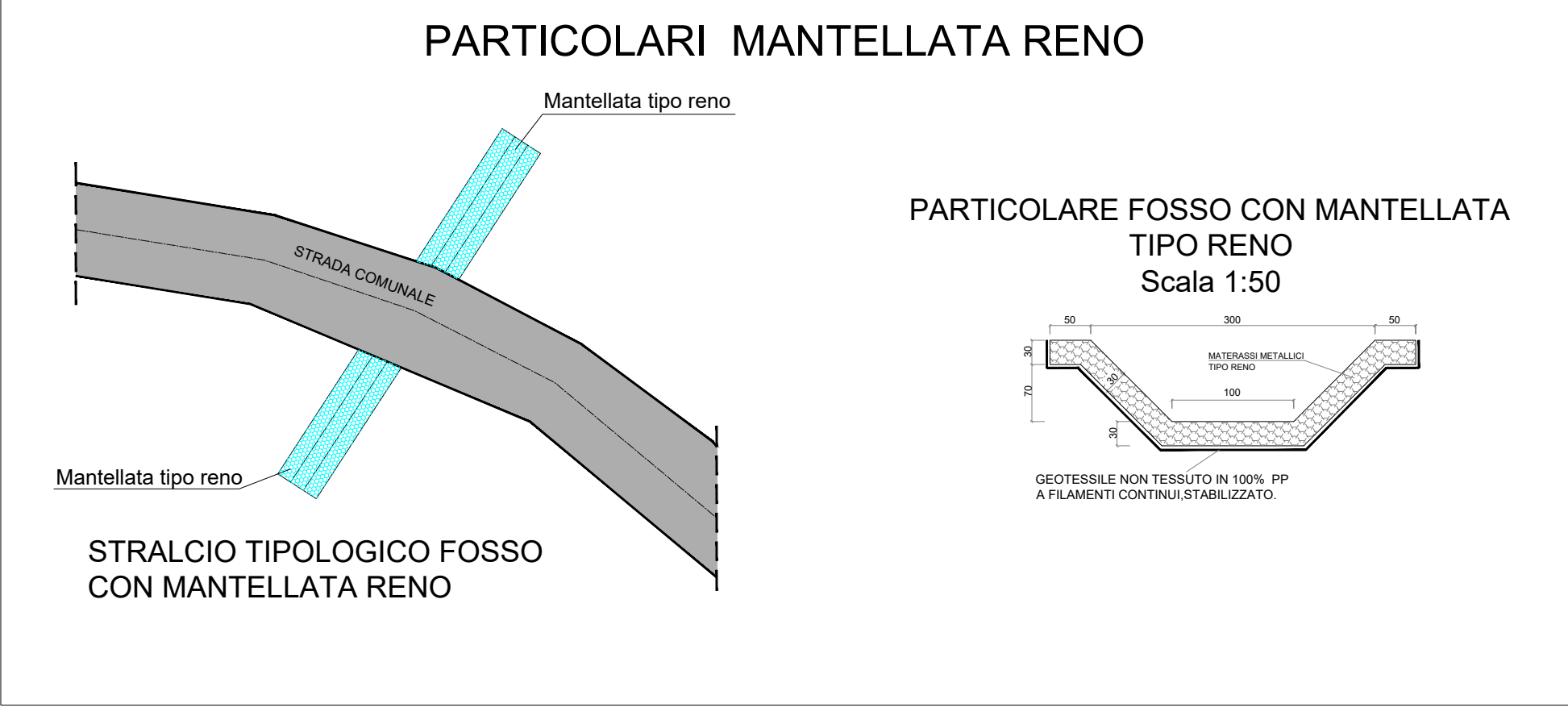
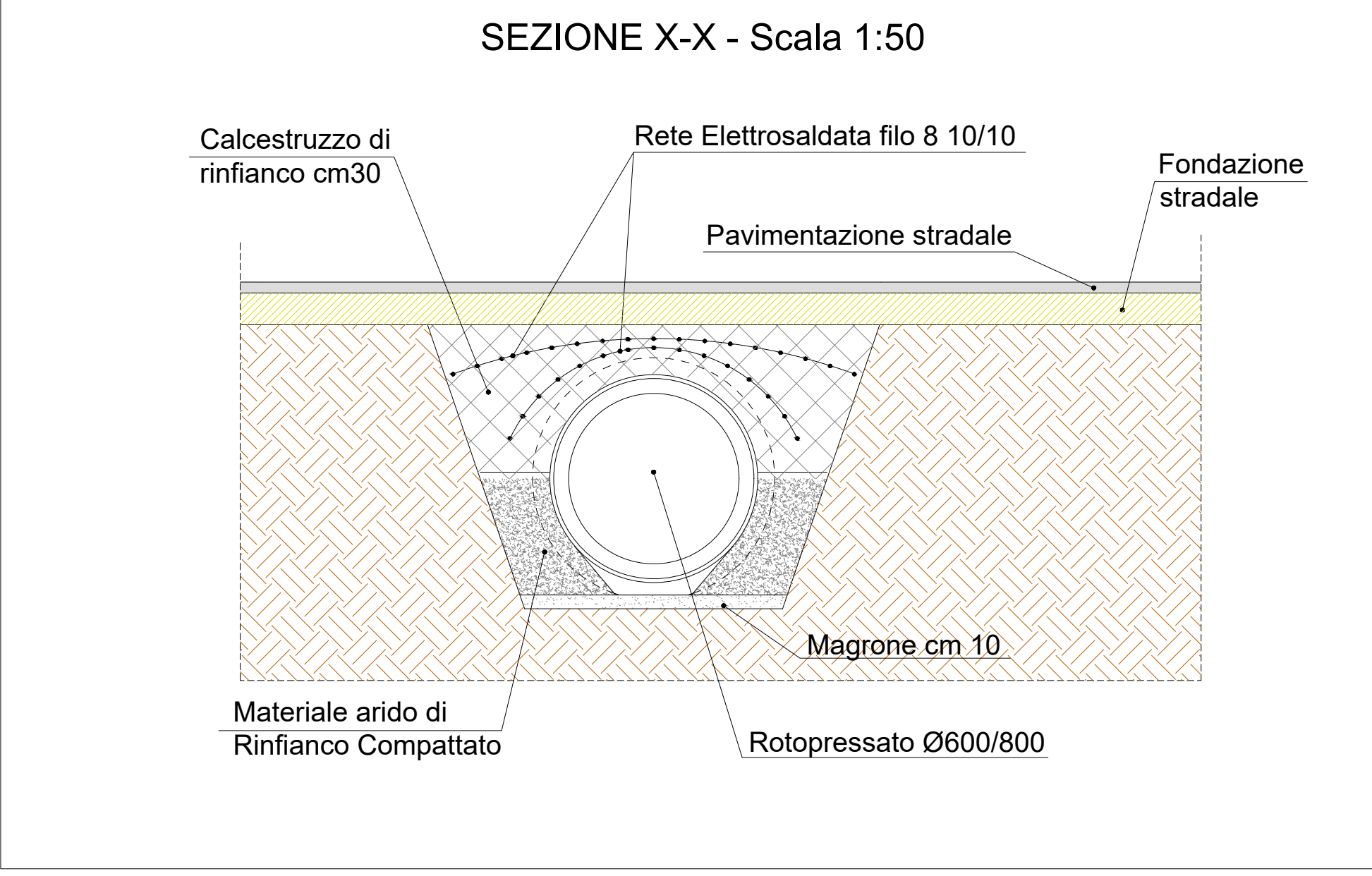
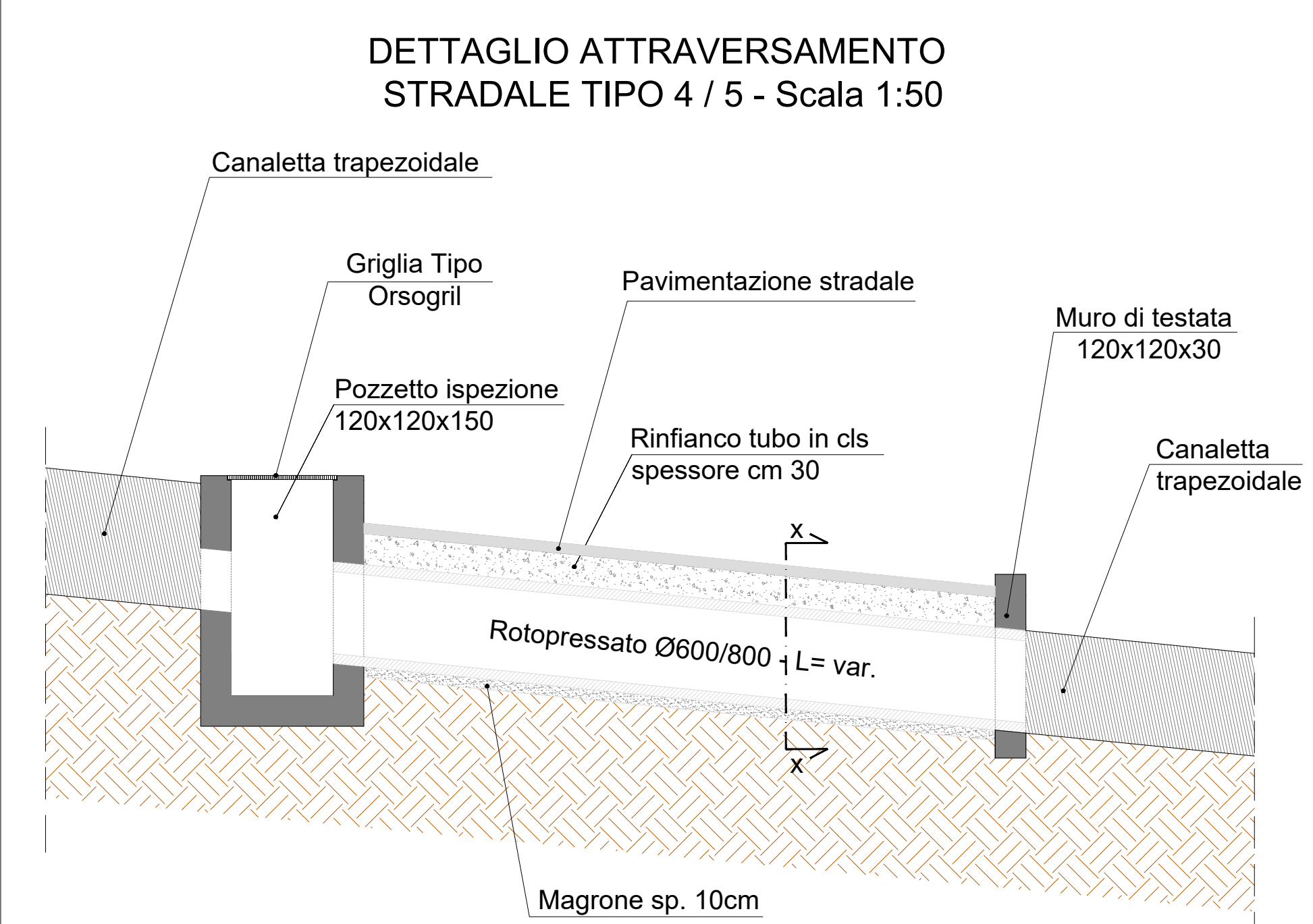
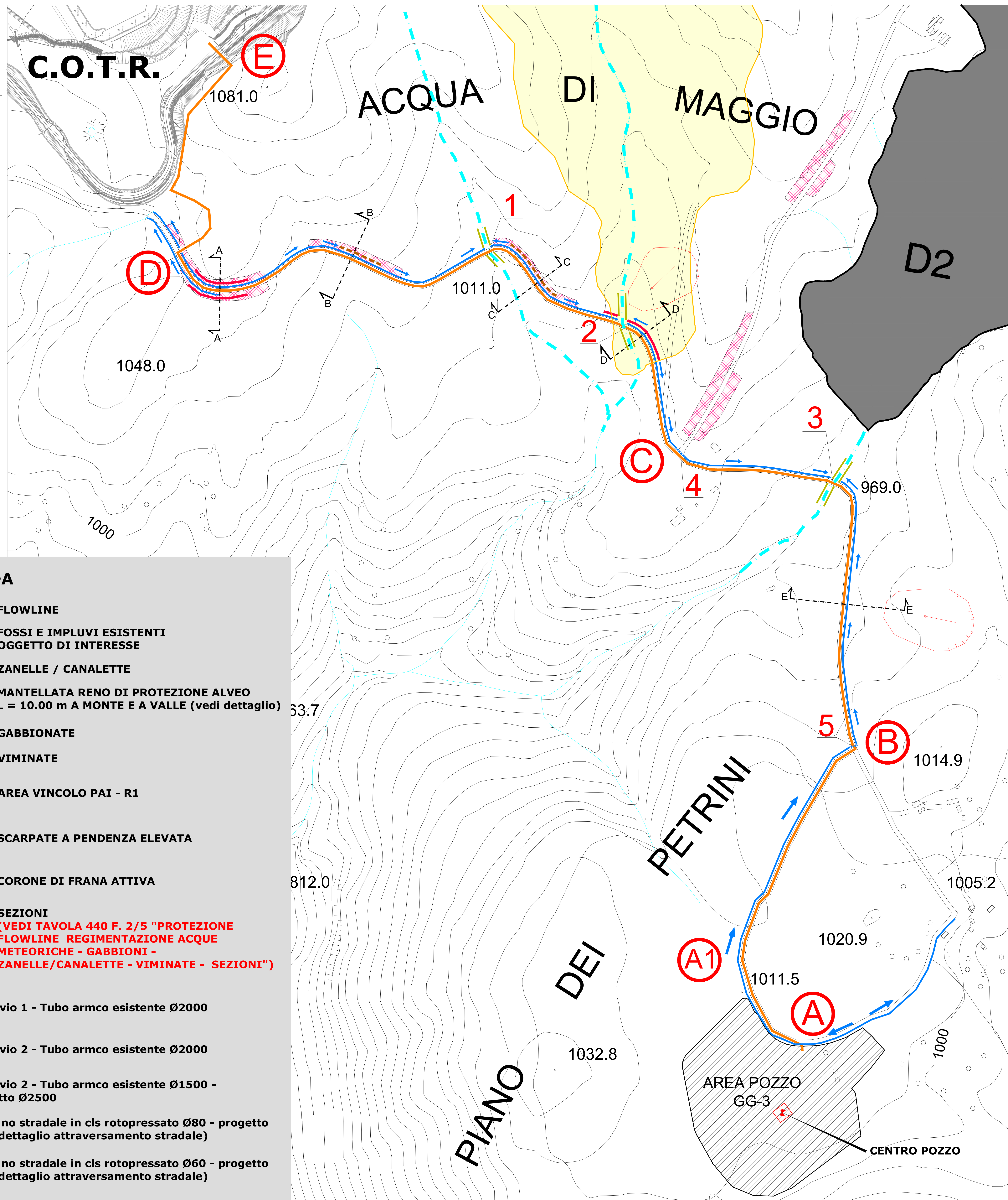
(B)

LEGENDA

- FLOWLINE**
- FOSSI E IMPLUVI ESISTENTI OGGETTO DI INTERESSE**
- ZANELLE / CANALETTE**
- MANTELLATA RENO DI PROTEZIONE ALVEO L = 10.00 m A MONTE E A VALLE (vedi dettaglio)**
- GABBIONATE**
- VIMINATE**
- AREA VINCOLO PAI - R1**
- SCARPATE A PENDENZA ELEVATA**
- CORONE DI FRANA ATTIVA**

SEZIONI
(VEDI TAVOLA 440 F. 2/5 "PROTEZIONE FLOWLINE REGIMENTAZIONE ACQUE METEORICHE - GABBIONI - ZANELLE/CANALETTE - VIMINATE - SEZIONI")

- 1** Impluvio 1 - Tubo armco esistente Ø2000
- 2** Impluvio 2 - Tubo armco esistente Ø2000
- 3** Impluvio 2 - Tubo armco esistente Ø1500 - progetto Ø2500
- 4** Tombino stradale in cls rotopressato Ø80 - progetto (vedi dettaglio attraversamento stradale)
- 5** Tombino stradale in cls rotopressato Ø60 - progetto (vedi dettaglio attraversamento stradale)



01	13/01/2024	AFD	Accepted For Design	G. LO SASSO	M. DE FALCO	M. DE FALCO
00	03/05/2023	AFD	Accepted For Design	G. LO SASSO	M. DE FALCO	M. DE FALCO
Revision	Date	Status	Revision memo	Issued by	Checked by	Approved by



This document is the property of TEMPA and shall not be disclosed to third parties or reproduced without permission of the owner. This document has been generated by an Electronic Document Management System. When printed it is considered as a for information only copy. The controlled copy is the screen version and it is the holder's responsibility that he/she holds the latest valid version.

PROGETTO DI PERFORAZIONE DEL POZZO ESPLORATIVO DENOMINATO "GORGOGNONE 3" E SUA EVENTUALE MESSA IN PRODUZIONE
GG-3 - FLOWLINE; VINCOLO PAI - IMPLUVI - INTERVENTI

Doc. Type:	LAY	Syst. / S-Syst.:		Discipline:	CIV	Electronic Filename:	IT-TPR-00-SMDF-000440_01.dwg
COMPANY Document N.	IT-TPR-00-SMDF-000440			Rev.	01	Scale	Varie
Contractor Document N.	IT-TPR-00-SMDF-000440_01			Format:	A0	Sheet	1 of 5