



LEGENDA

 Aree pozzo Gela 18


Beni paesaggistici

 Paesaggi locali


 Vincoli Archeologici art.10 D.lgs 42/04

 Aree di interesse archeologico art.142, lett. m, D.lgs 42/04

 Aree costa 300 m art.142, lett. a, D.lgs 42/04

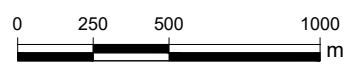
 Aree fiumi 150 m art.142, lett. c, D.lgs 42/04

 Aree boscate art.142, lett. g, D.lgs 42/04

 Aree tutelate art.136, D.lgs 42/04

Fonte: Sistema Informativo Territoriale Regionale
Piano Paesaggistico della Provincia di Caltanissetta

SISTEMA DI COORDINATE
GAUSS BOAGA
Datum Monte Mario
Fuso Est



EX-DE	00	03/2023	Emissione	PROGER	PROGER	PROGER	ENIMED	ENIMED
Validity Status	Revision Number	Date	Description	Vendor Approved	Contractor Verified	Contractor Approved	Company Checked	Company Approved
Revision Index			Company Logo and Business Name			Project Name		
						VERIFICA PRELIMINARE AMBIENTALE POZZO GELA 18		
			Vendor Logo and Business Name			Company Document ID		
			 Certificata UNI EN ISO 9001:2015 Certificata UNI EN ISO 14001:2015 Certificata BS OHSAS 18001:2007			--		
						Job N.		
						Contractor Document ID		
						-		
						Contract N.		
						-		
						Vendor Document ID		
						-		
						Order N.		
						-		
Facility and Sub Facility Name			Scale			Sheet of Sheets		
			1:25.000			1/1		
Document Title			Supersedes N.					
ALLEGATO 4A								
STRALCIO DEL PIANO PAESAGGISTICO PROVINCIA DI CALTANISSETTA			Superseded by N.					
CARTA DEI BENI PAESAGGISTICI			Plant Area			Plant Unit		