







LEGENDA

-  Aree pozzo Gela 18
-  R1 – Detriti, depositi alluvionali e fluviolacustri, spiagge attuali (Olocene)
-  R7 – Sabbie e conglomerati (Pleistocene)
-  R8 – Argille (Pleistocene)



EX-DE	00	03/2023	Emissione	PROGER	PROGER	PROGER	ENIMED	ENIMED
Validity Status	Revision Number	Date	Description	Vendor Approved	Contractor Verified	Contractor Approved	Company Checked	Company Approved
Revision Index								
Company Logo and Business Name			Project Name			Company Document ID		
			VERIFICA PRELIMINARE AMBIENTALE POZZO GELA 18			--		
Vendor Logo and Business Name			Contractor Document ID			Job N.		
 Certificata UNI EN ISO 9001:2015 Certificata UNI EN ISO 14001:2015 Certificata BS OHSAS 18001:2007			-			-		
Facility and Sub Facility Name			Vendor Document ID			Order N.		
			-			-		
Document Title			Scale			Sheet of Sheets		
ALLEGATO 7 CARTA GEOLOGICA			1:25.000			1/1		
			Supersedes N.					
			Superseded by N.					
			Plant Area			Plant Unit		