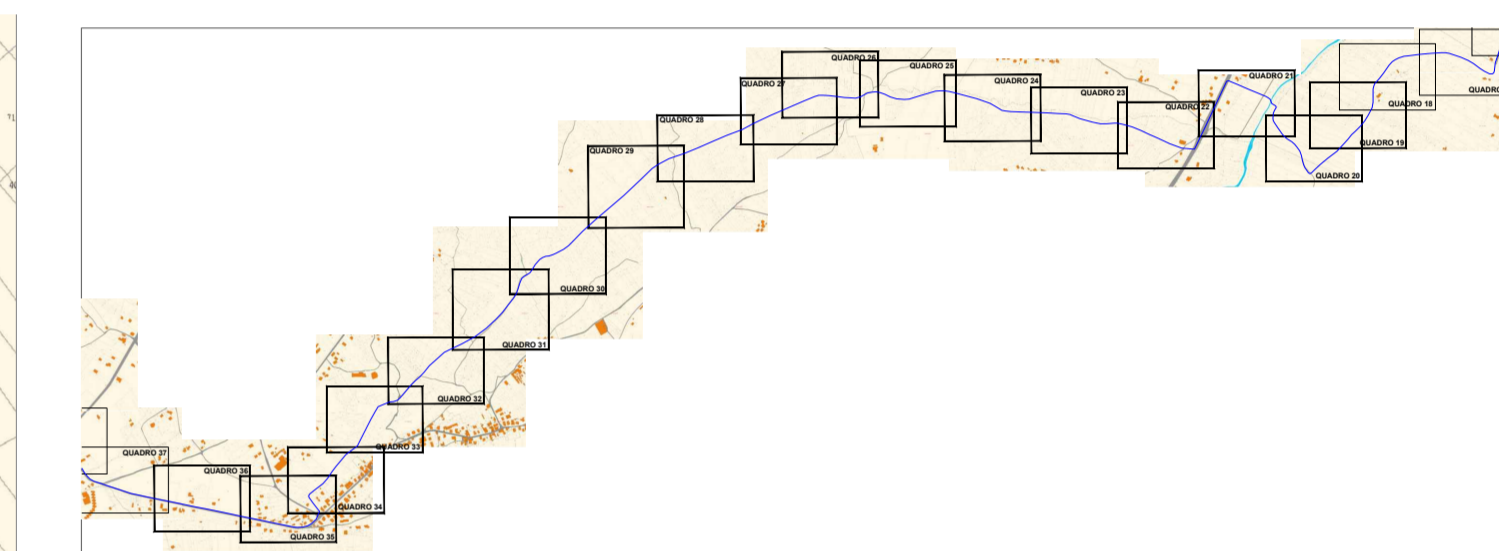
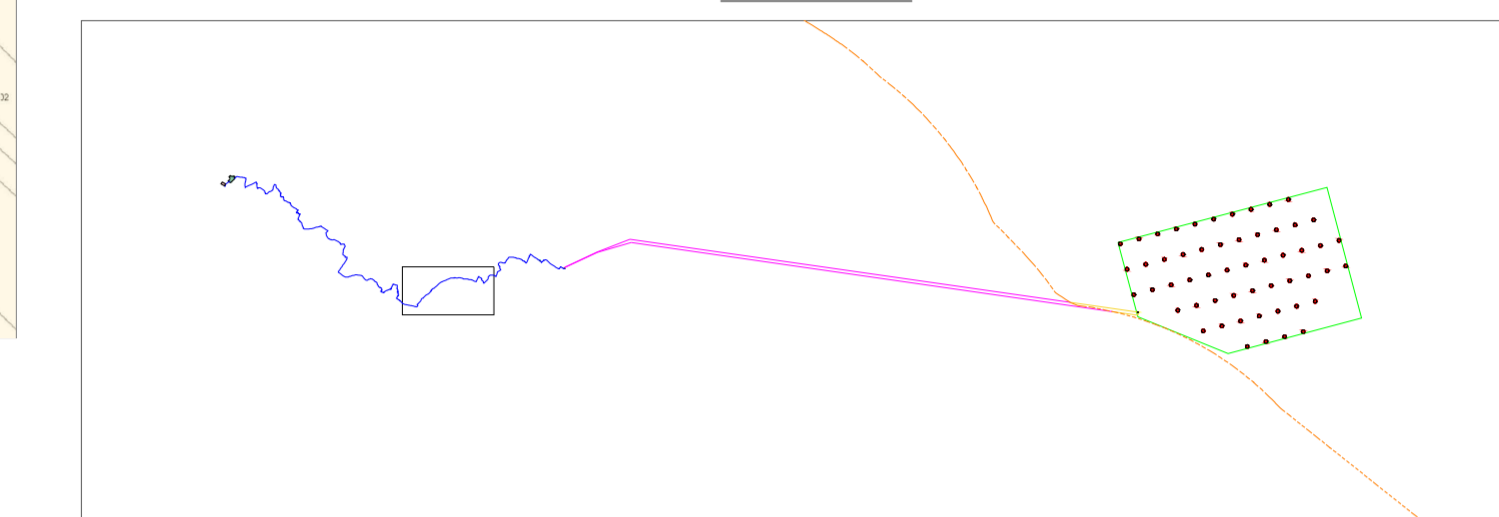


LEGENDA IMPIANTO

- CAVIDOTTO TERRESTRE
- CAVIDOTTO MARINO IN ACQUE NAZIONALI
- BUCA GIUNTI
- CABINA DI SEZIONAMENTO
- AREA STC2/SU E STORAGE
- AREA SE TERNA

KEY MAP



Il Committente:
NP Francavilla Wind
 NP FRANCAVILLA WIND S.R.L.
 Galleria Passarella, 2 - 20122 Milano (MI)
 C.F./Part. IVA: 12592520963
 Pec: npfrancavillawind@legalmail.it

Il Progettista:
Agon, **Centrope**, **Seahorse**
 dott. ing. VITTORIO RANDAZZO
 dott. ing. VINCENZO DI MARCO
 dott. ENRICO FORCUCCI

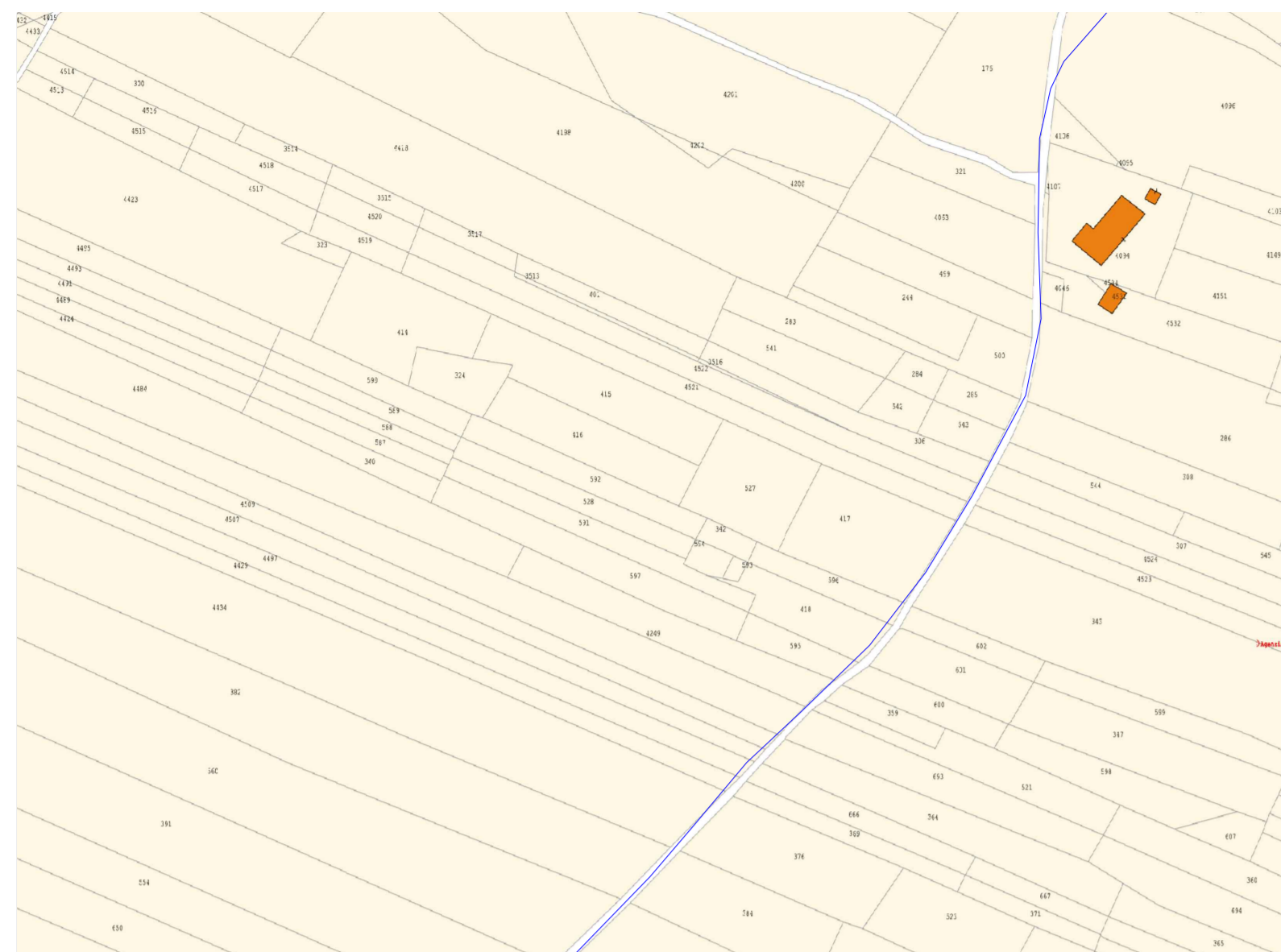
Titolo del progetto:
PARCO EOLICO OFFSHORE "MEDIO ADRIATICO"

Documento: **PROCEDURA DI SCOPING** N. Documento: **EPD_07B**
 TIPOLOGIA: FORMATO: 1500x594

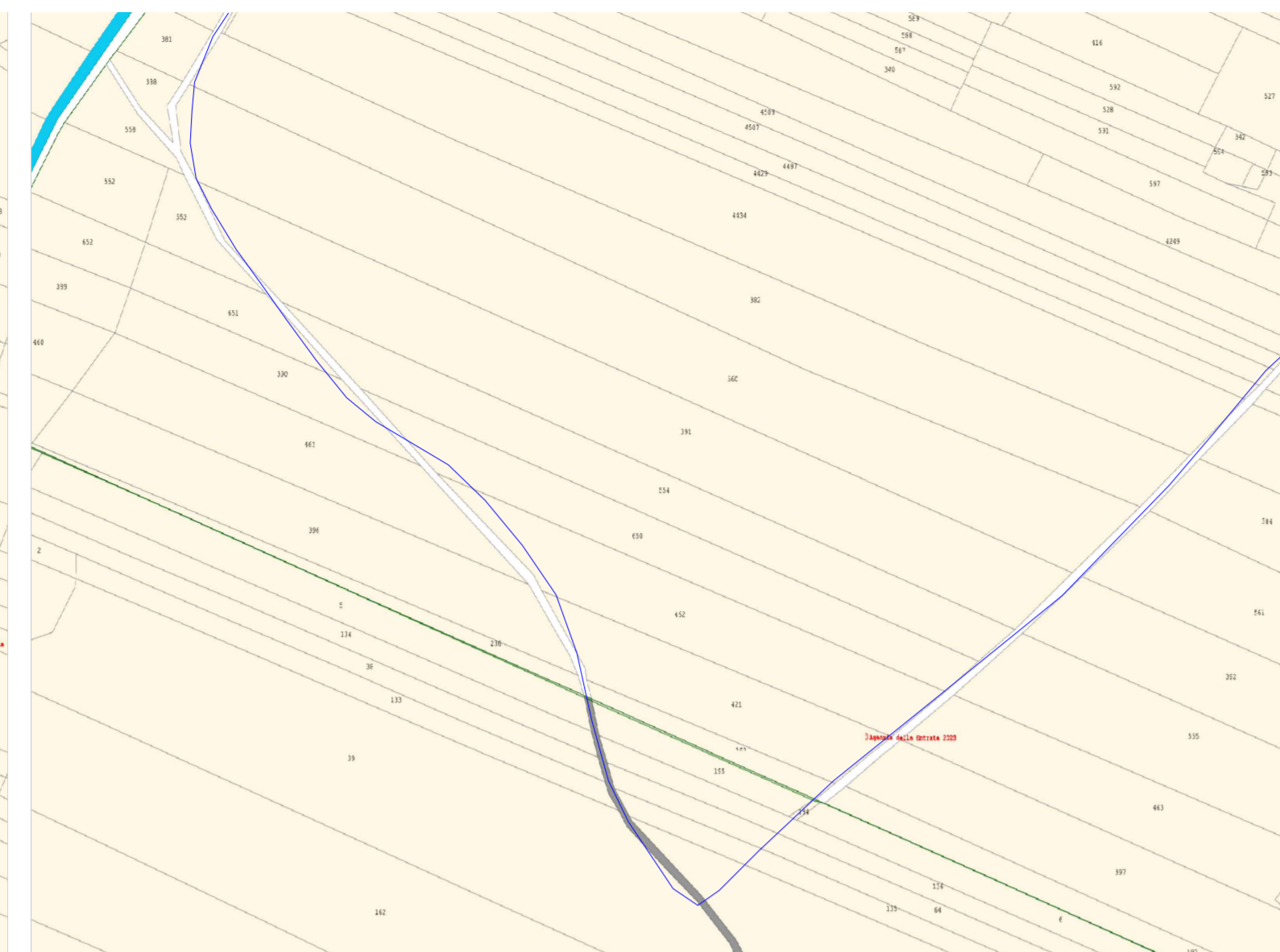
TITOLO: **TRACCIATO CAVIDOTTO TERRESTRE SU PLANIMETRIA CATASTALE QUADRO 2**

FÖGLIO: 2 di 6 SCALA: 1:2.000

Rev.	Data	Descrizione Revisione	Redatto	Controllato	Approvato
0	03/11/2023		C.L.	V.D.	V.R.



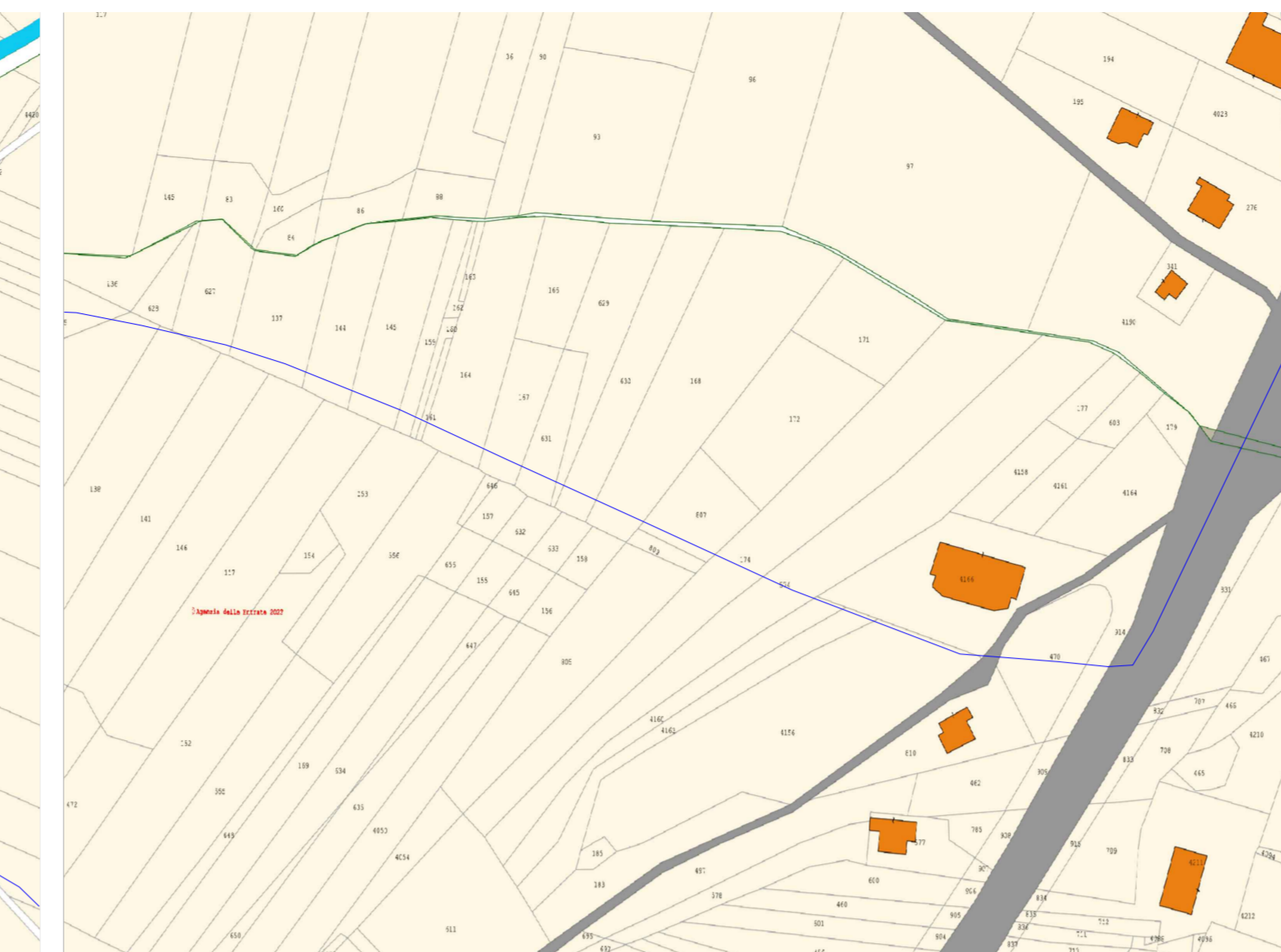
QUADRO 19



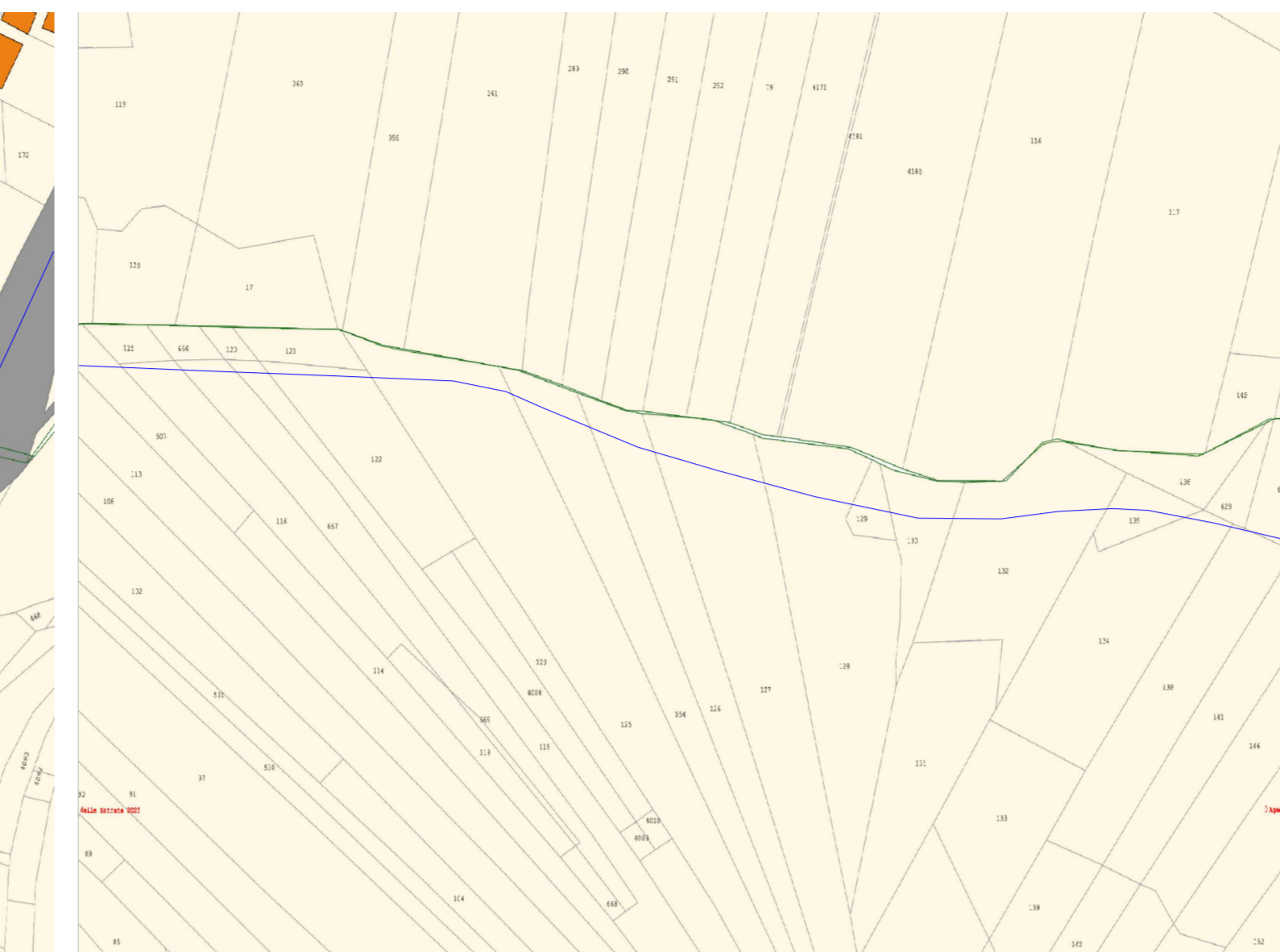
QUADRO 20



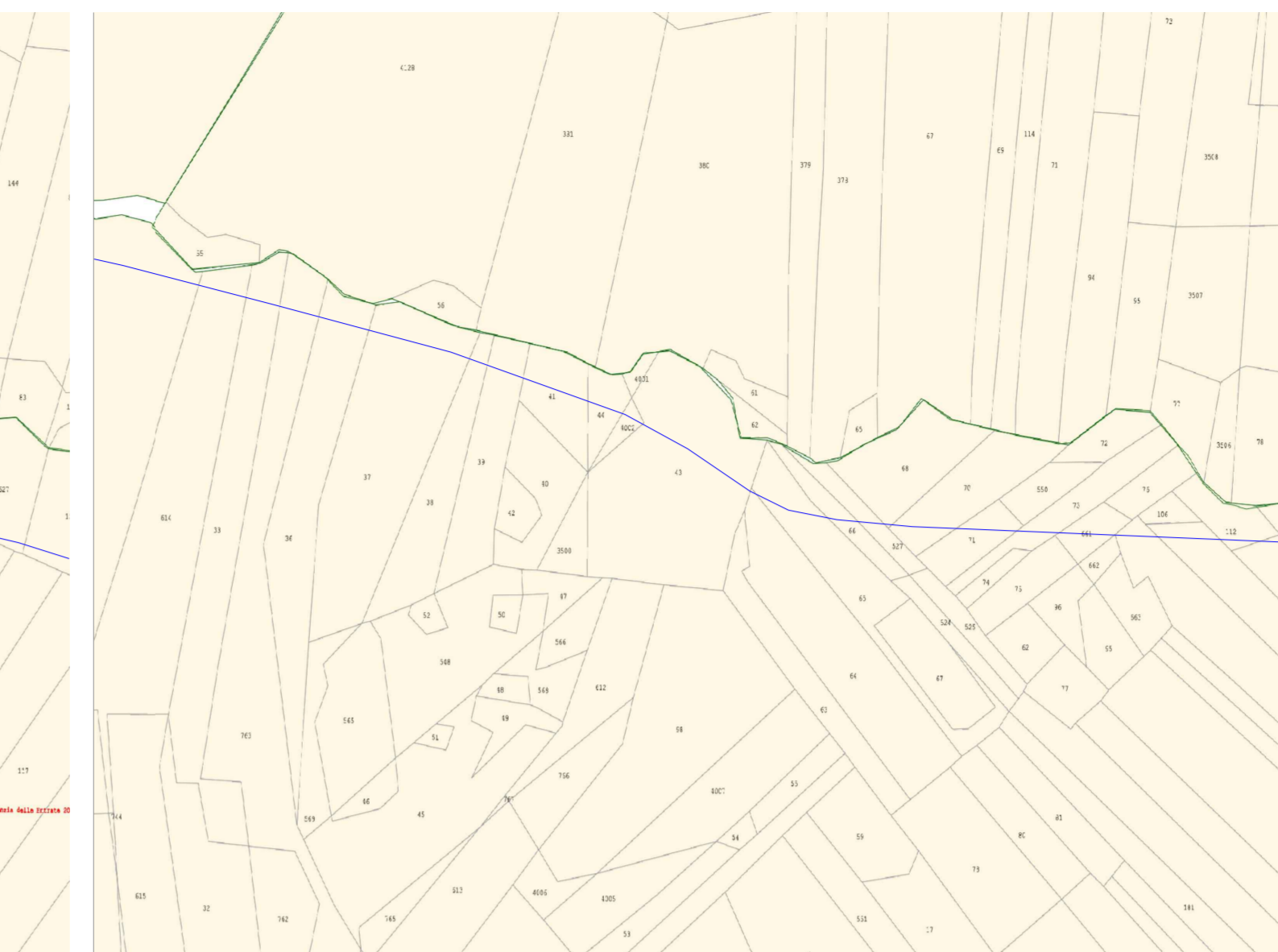
QUADRO 21



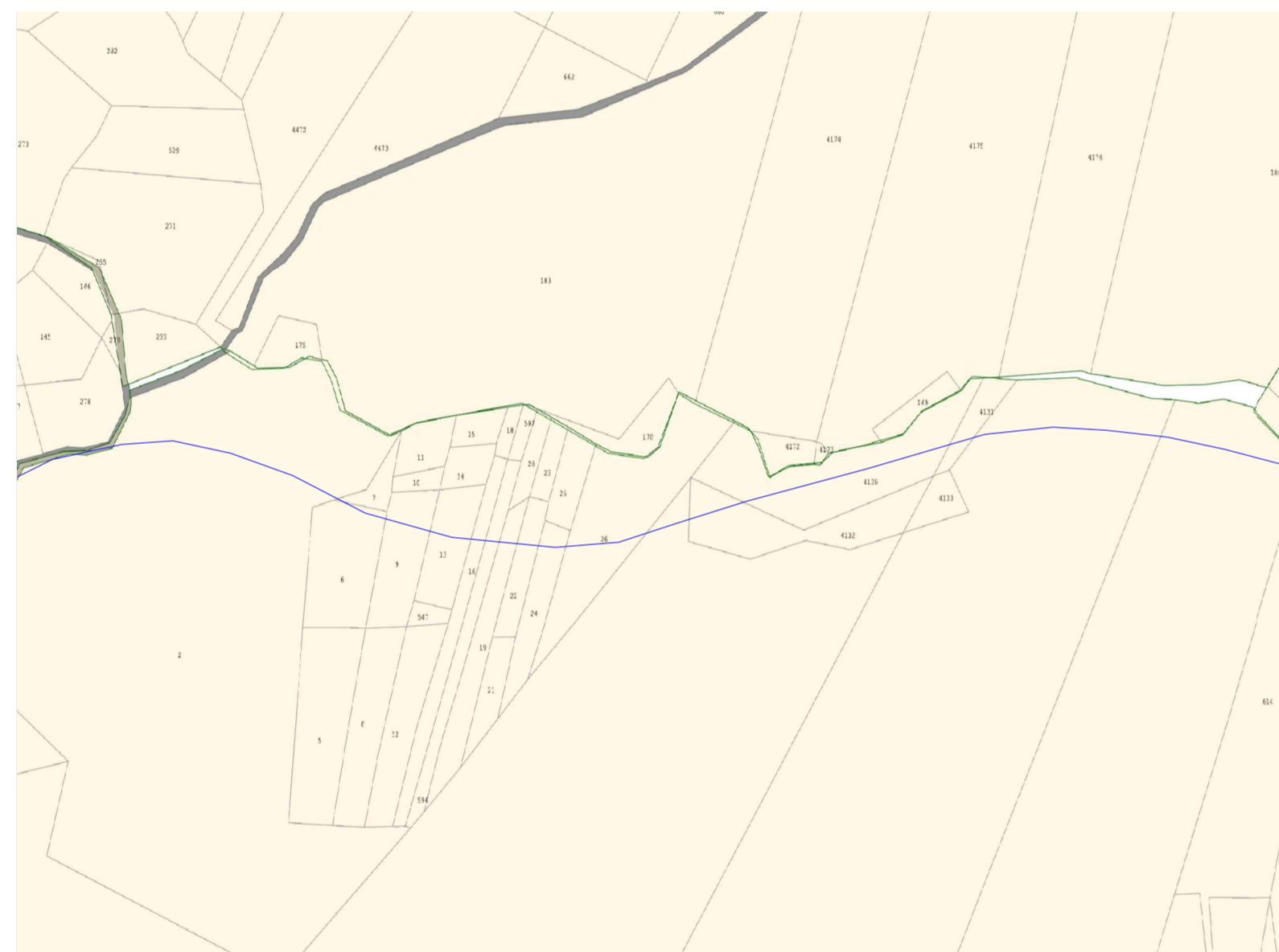
QUADRO 22



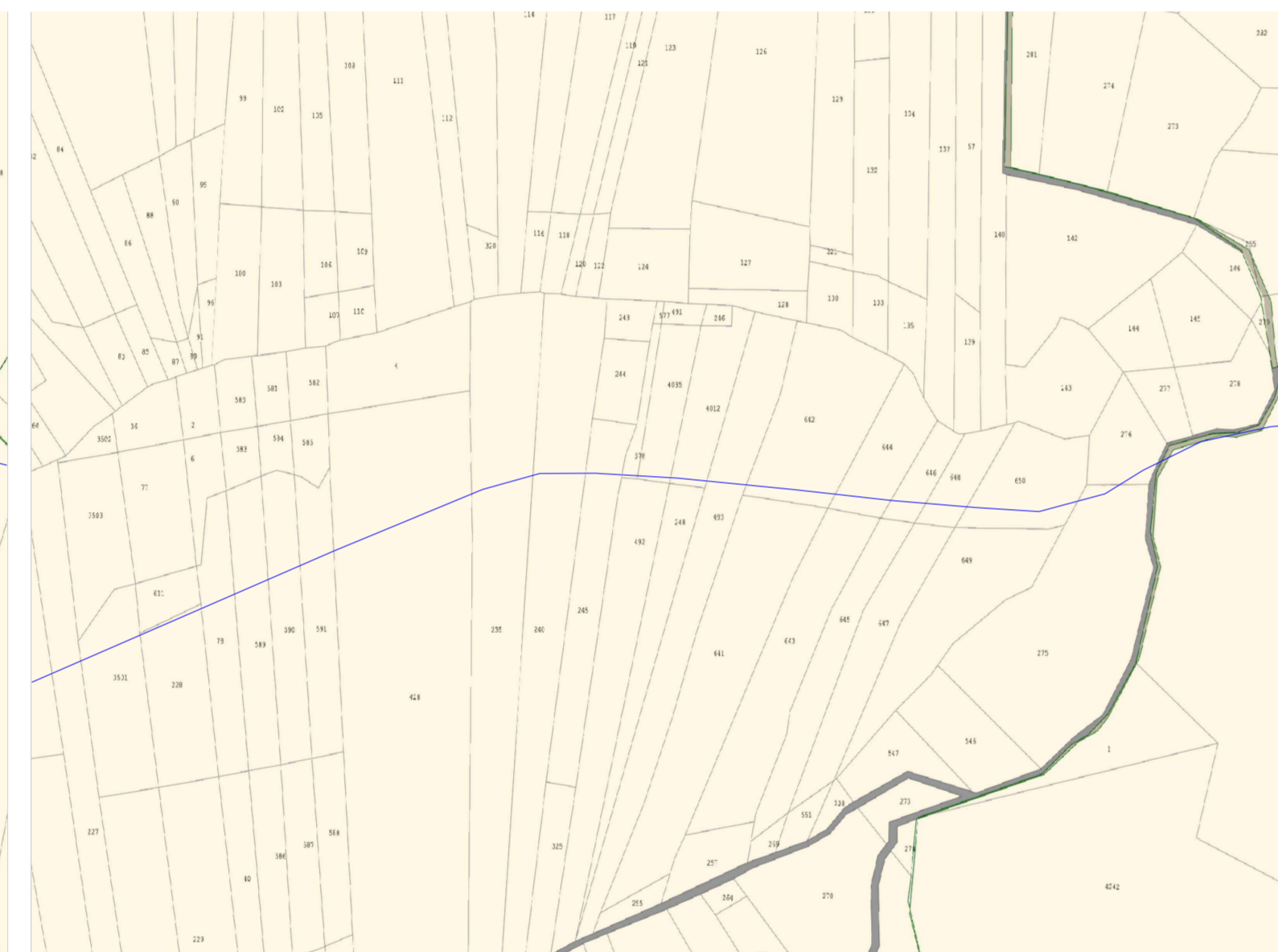
QUADRO 23



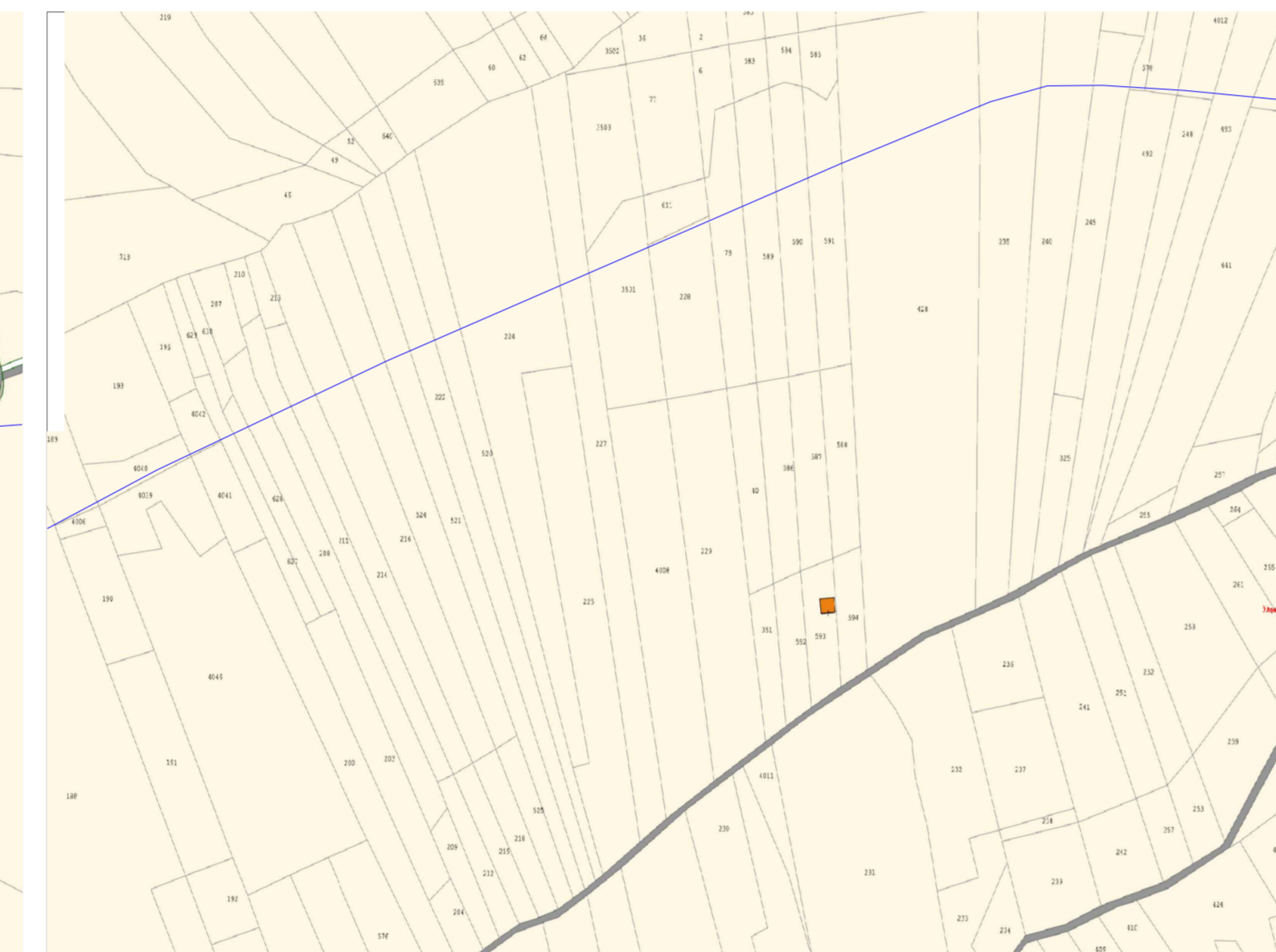
QUADRO 24



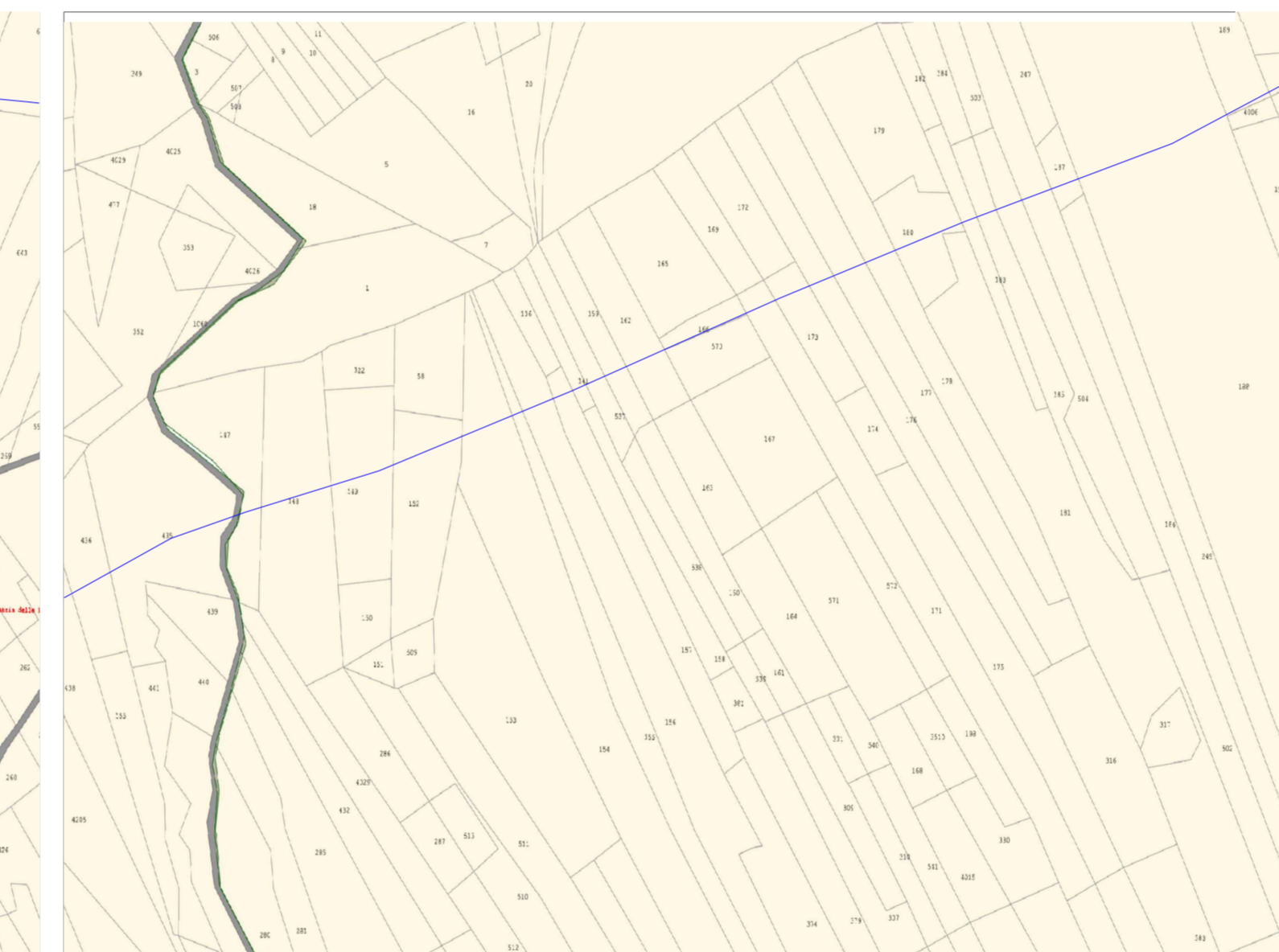
QUADRO 25



QUADRO 26



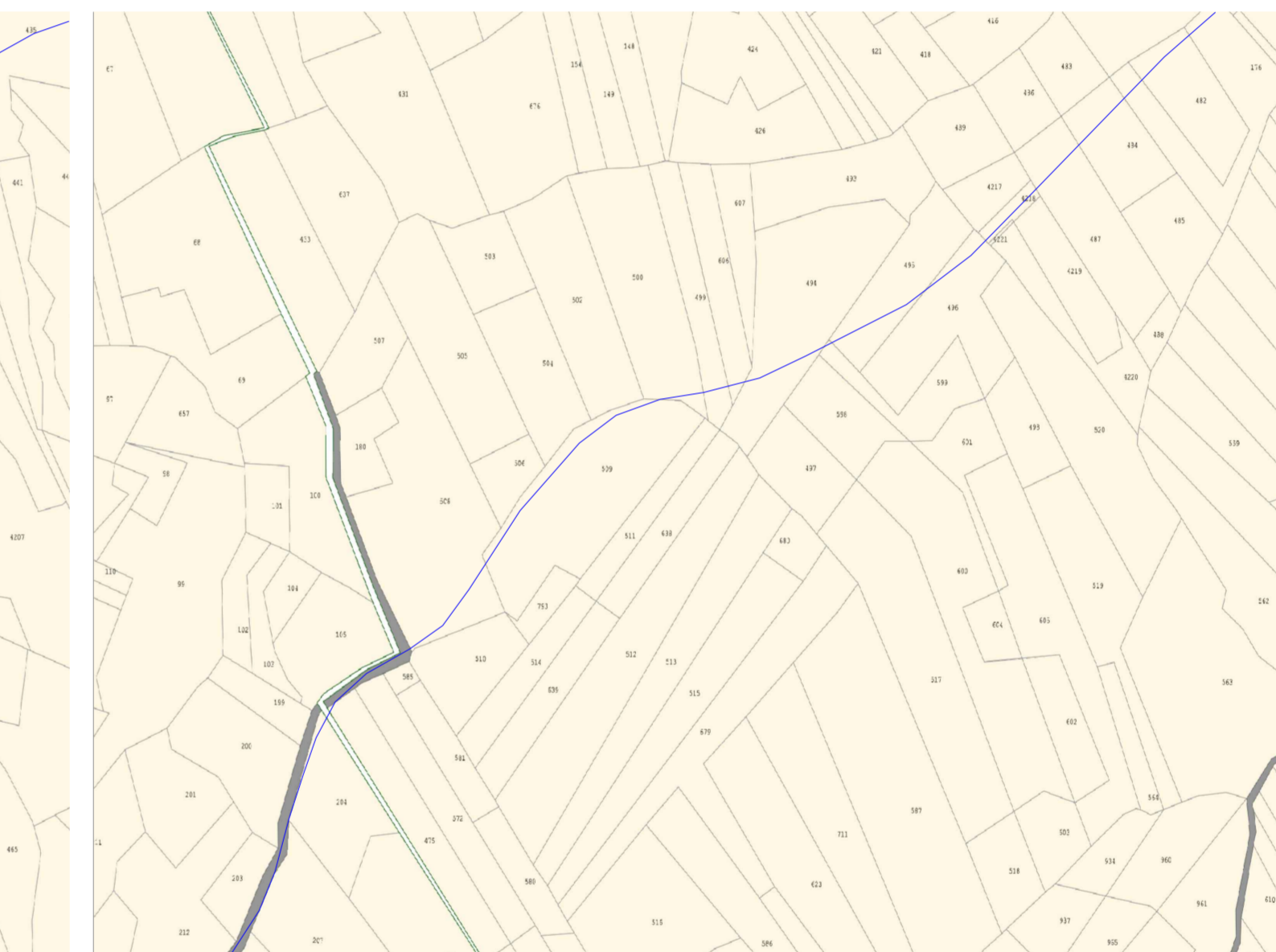
QUADRO 27



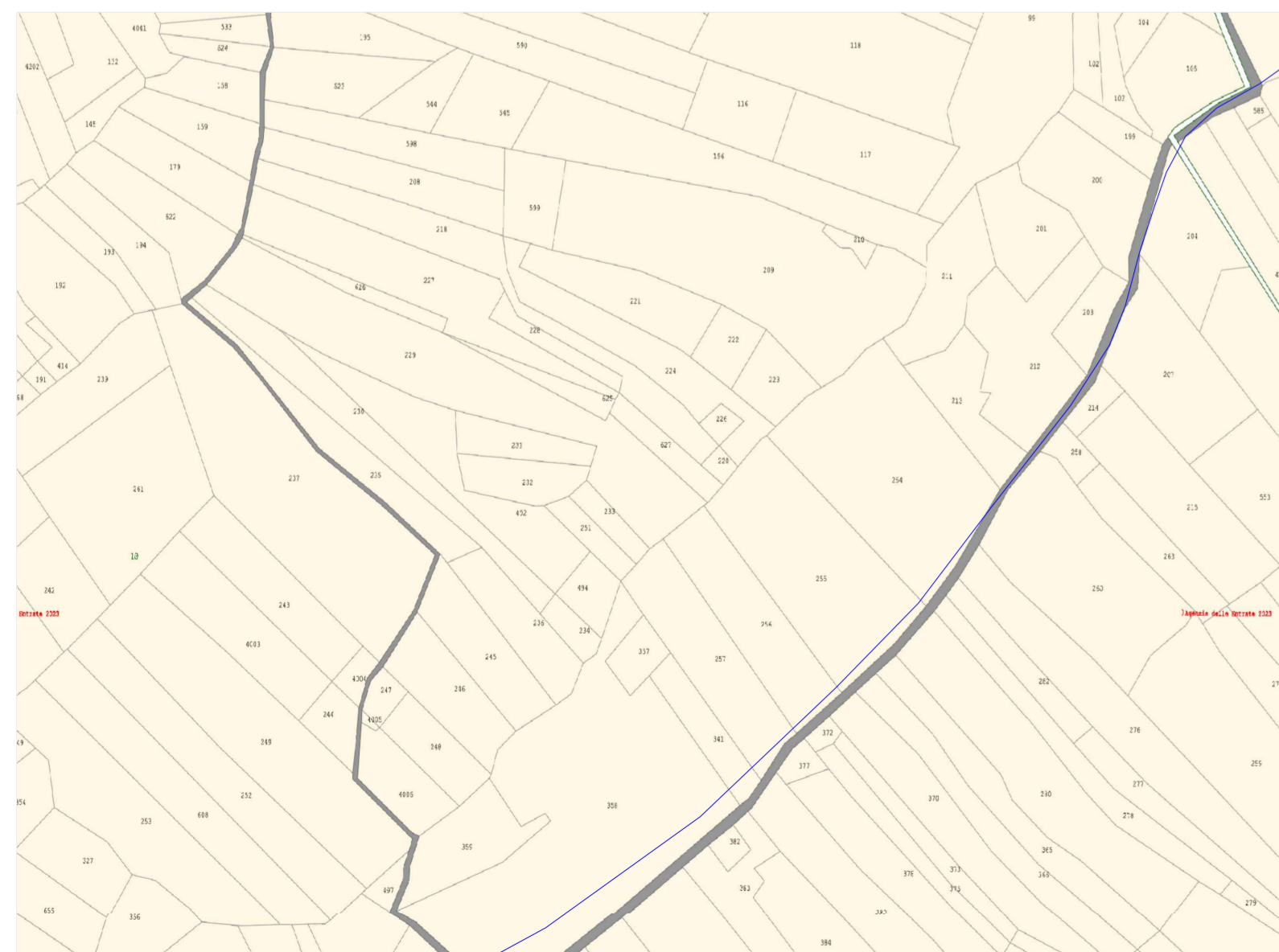
QUADRO 28



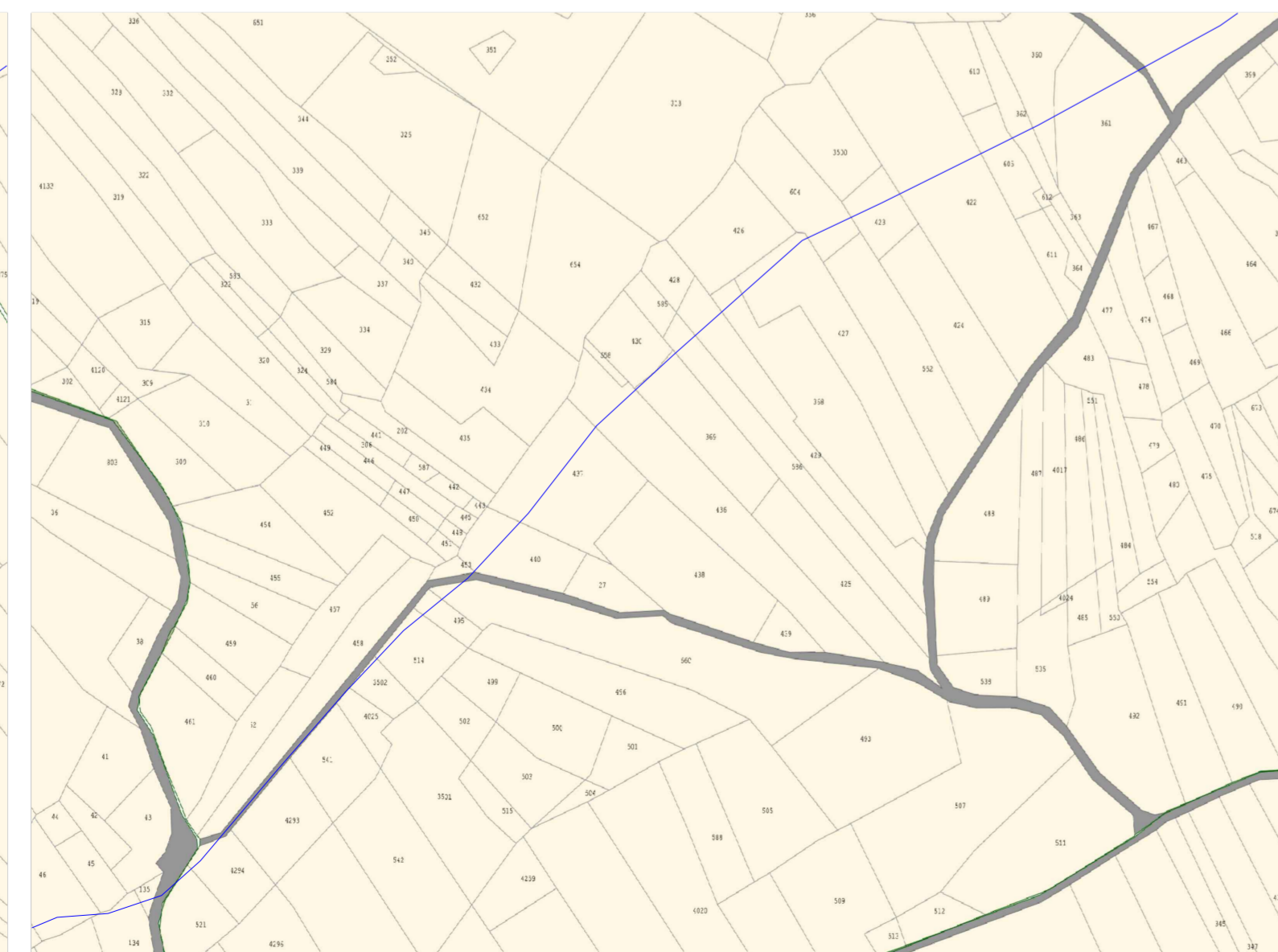
QUADRO 29



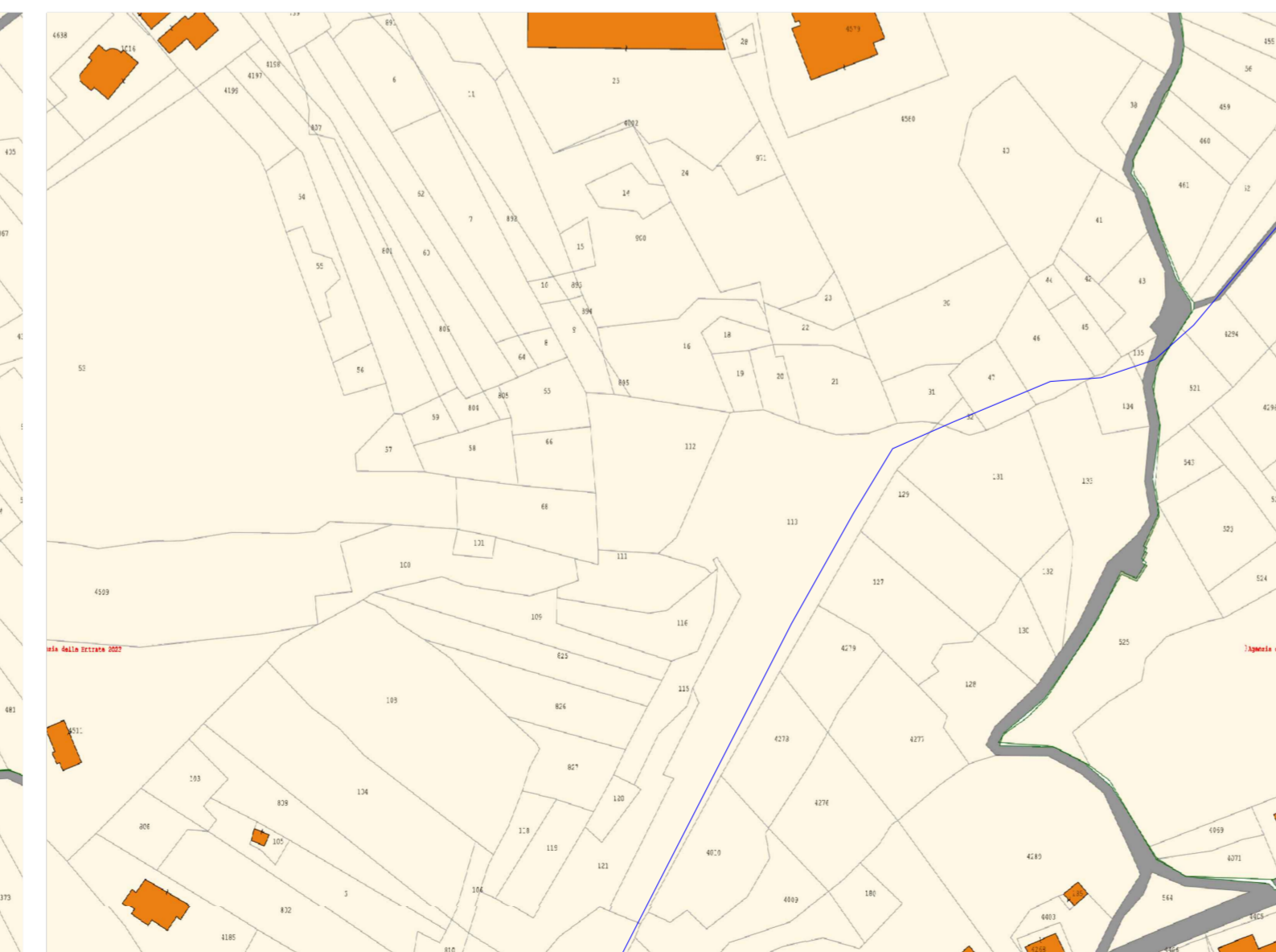
QUADRO 30



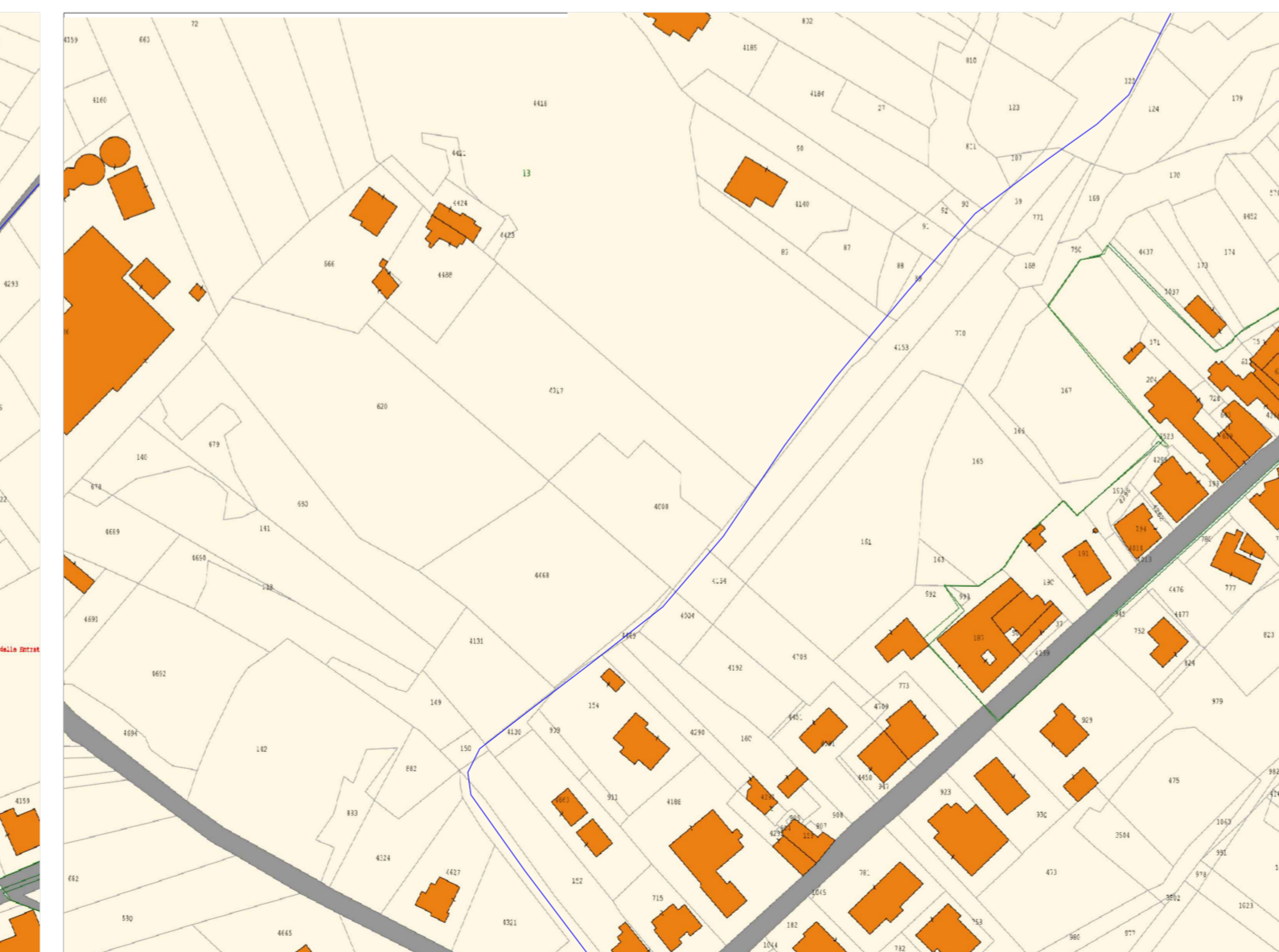
QUADRO 31



QUADRO 32



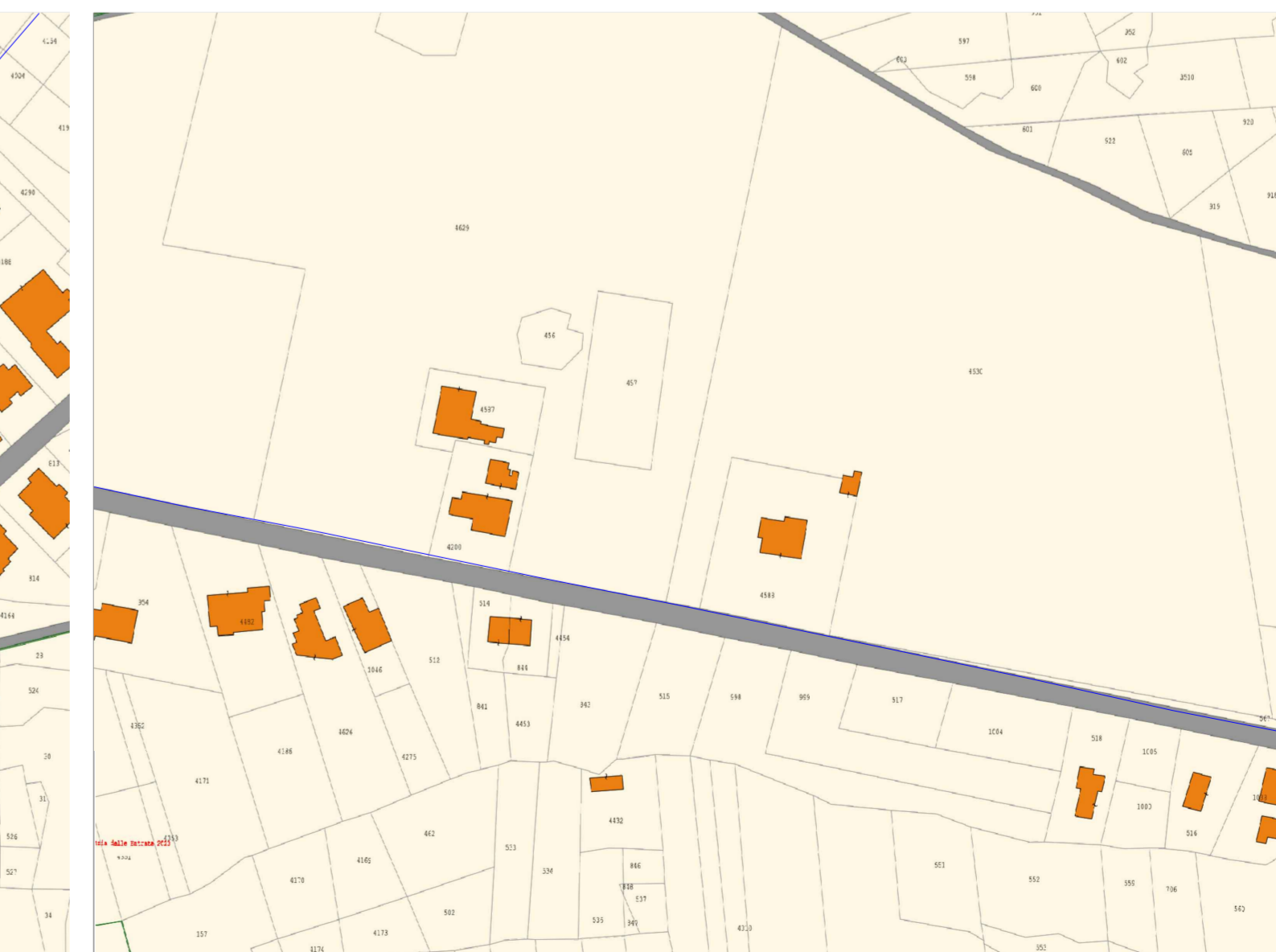
QUADRO 33



QUADRO 34



QUADRO 35



QUADRO 36