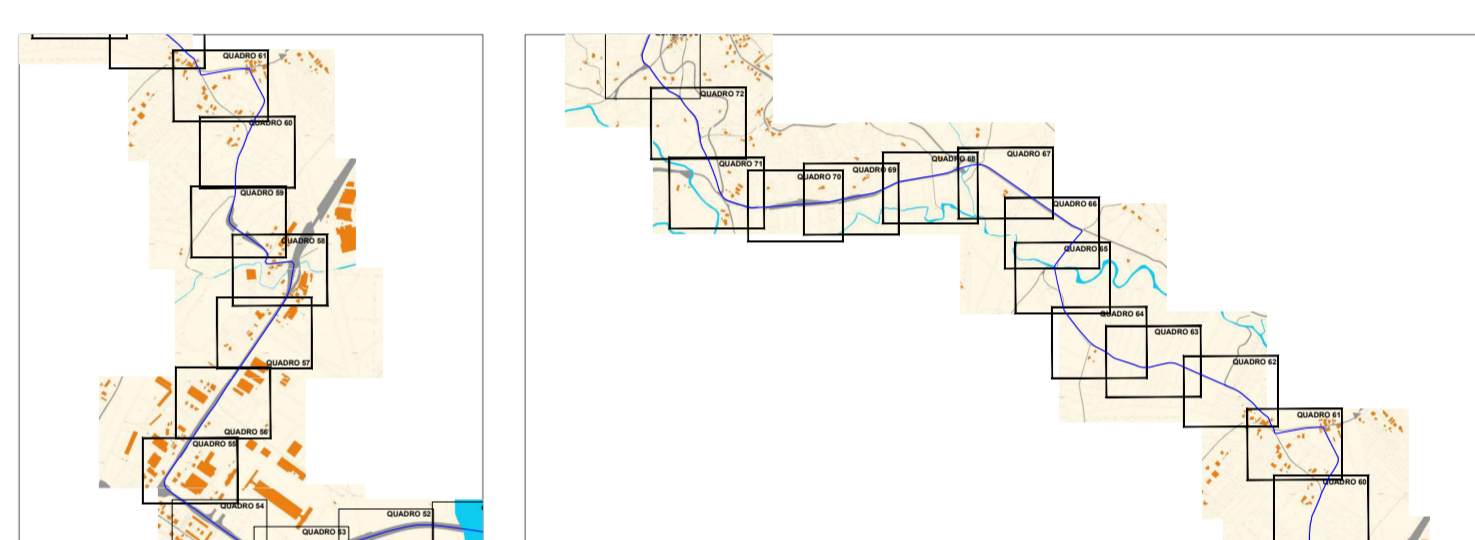
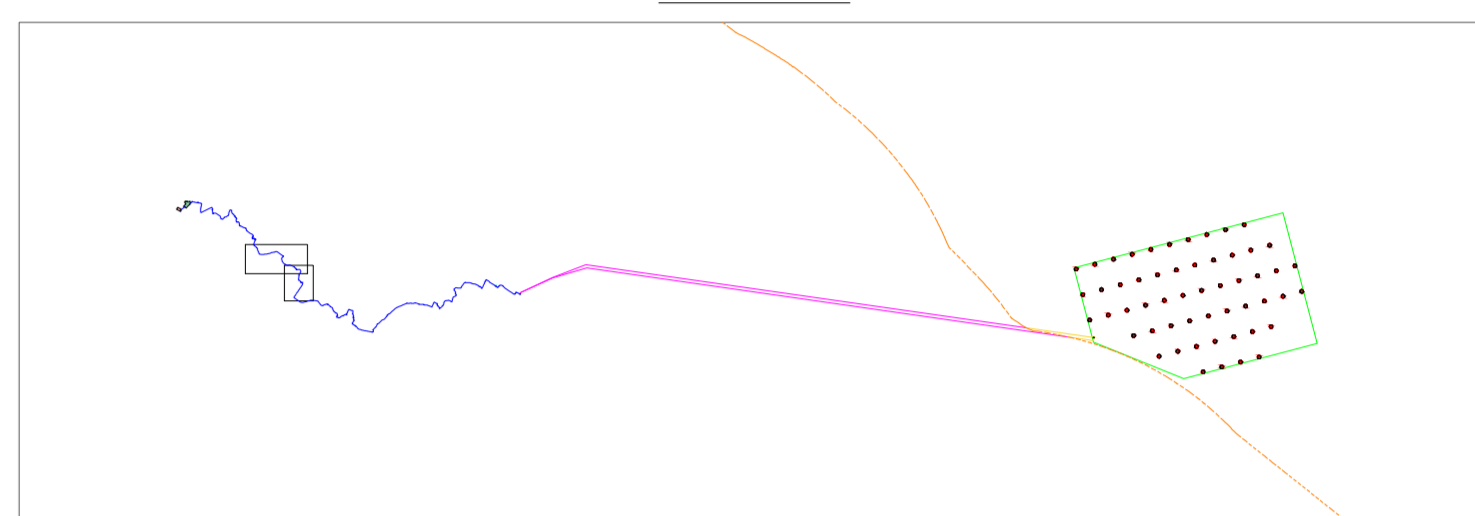


LEGENDA IMPIANTO

- CAVIDOTTO TERRESTRE
- CAVIDOTTO MARINO IN ACQUE NAZIONALI
- BUCA GIUNTI
- CABINA DI SEZIONAMENTO
- AREA STC2/SU E STORAGE
- AREA SE TERNA

KEY MAP



Il Committente:
NP Francavilla Wind
 NP FRANCAVILLA WIND S.R.L.
 Galleria Passarella, 2 - 20122 Milano (MI)
 C.F./Part. IVA: 12603220963
 Pec: npfrancavillawind@legalmail.it

Il Progettista:
Agon engineering, **Centrope**, **Seahorse Wind**
 dott. ing. VITTORIO RANDAZZO
 dott. ing. VINCENZO DI MARCO
 dott. ENRICO FORCUCCI

Titolo del progetto:
PARCO EOLICO OFFSHORE "MEDIO ADRIATICO"

Documento: **PROCEDURA DI SCOPING** N. Documento: **EPD_07D**
 TIPOLOGIA: FORMATO: 1500x594

TITOLO: **TRACCIATO CAVIDOTTO TERRESTRE SU PLANIMETRIA CATASTALE QUADRO 4**

FÖGLIO: 4 di 6 SCALA: 1:2.000

Rev.	Data	Descrizione Revisione	Redatto	Controllato	Approvato
0	03/11/2023		C.L.	V.D.	V.R.



QUADRO 55



QUADRO 56



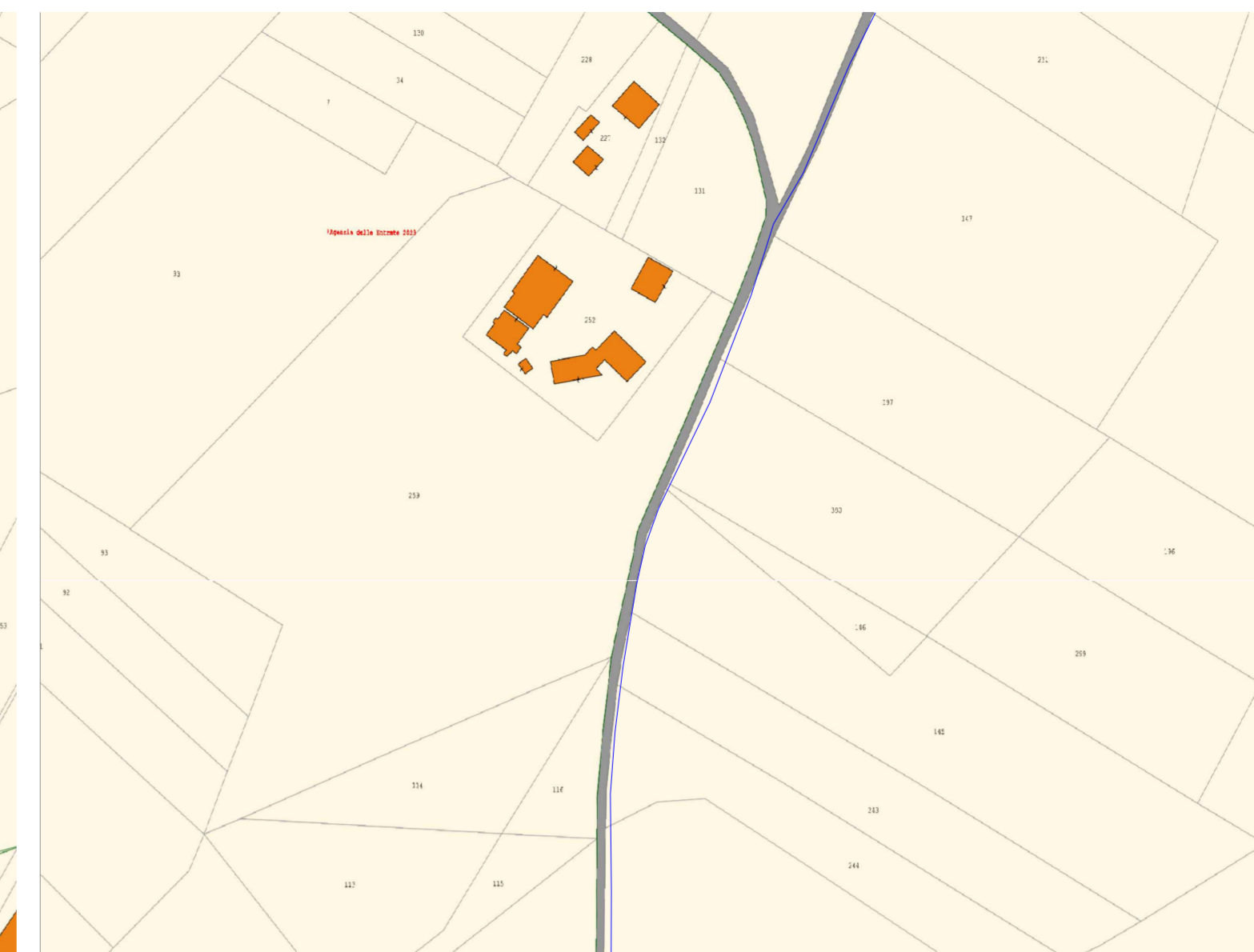
QUADRO 57



QUADRO 58



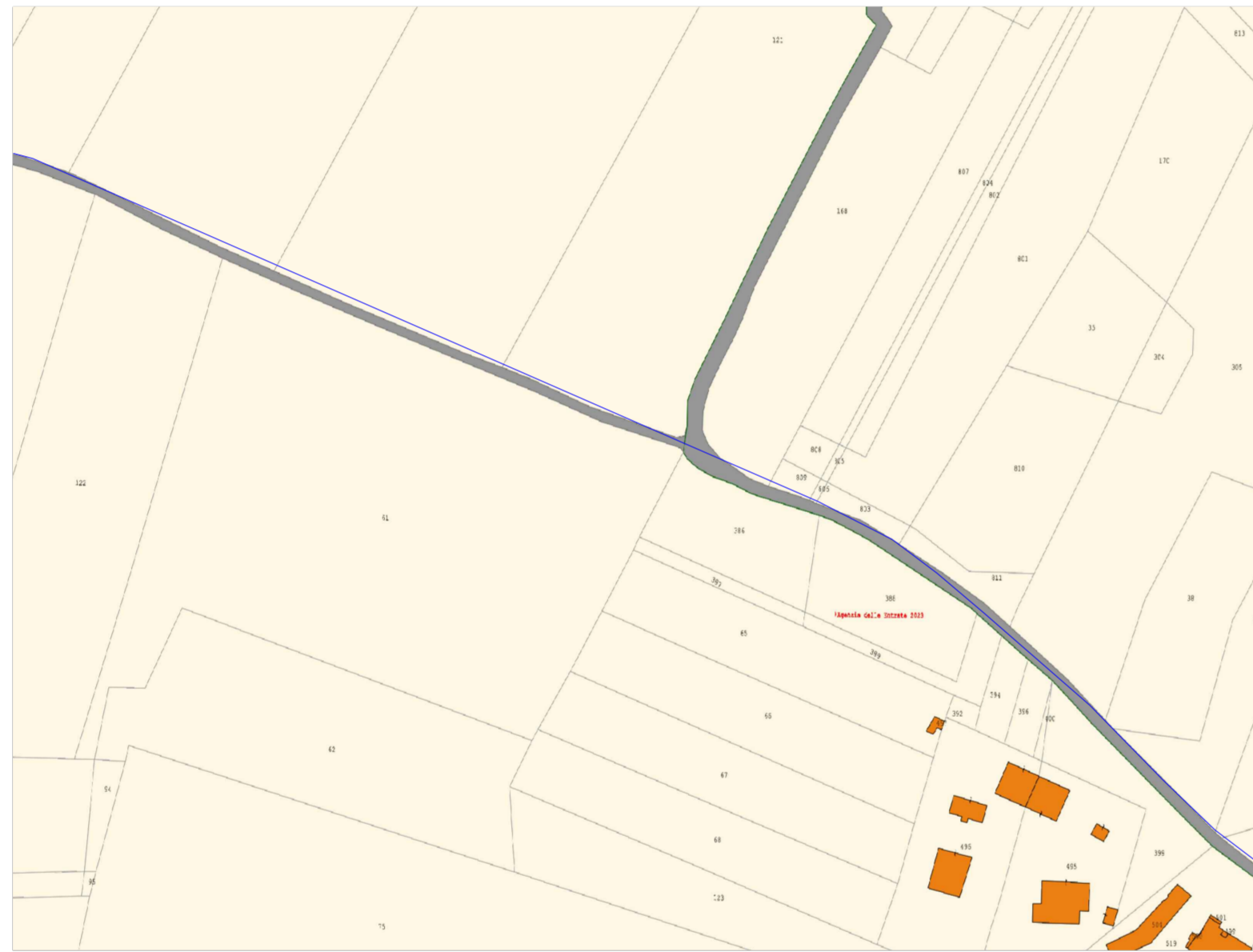
QUADRO 59



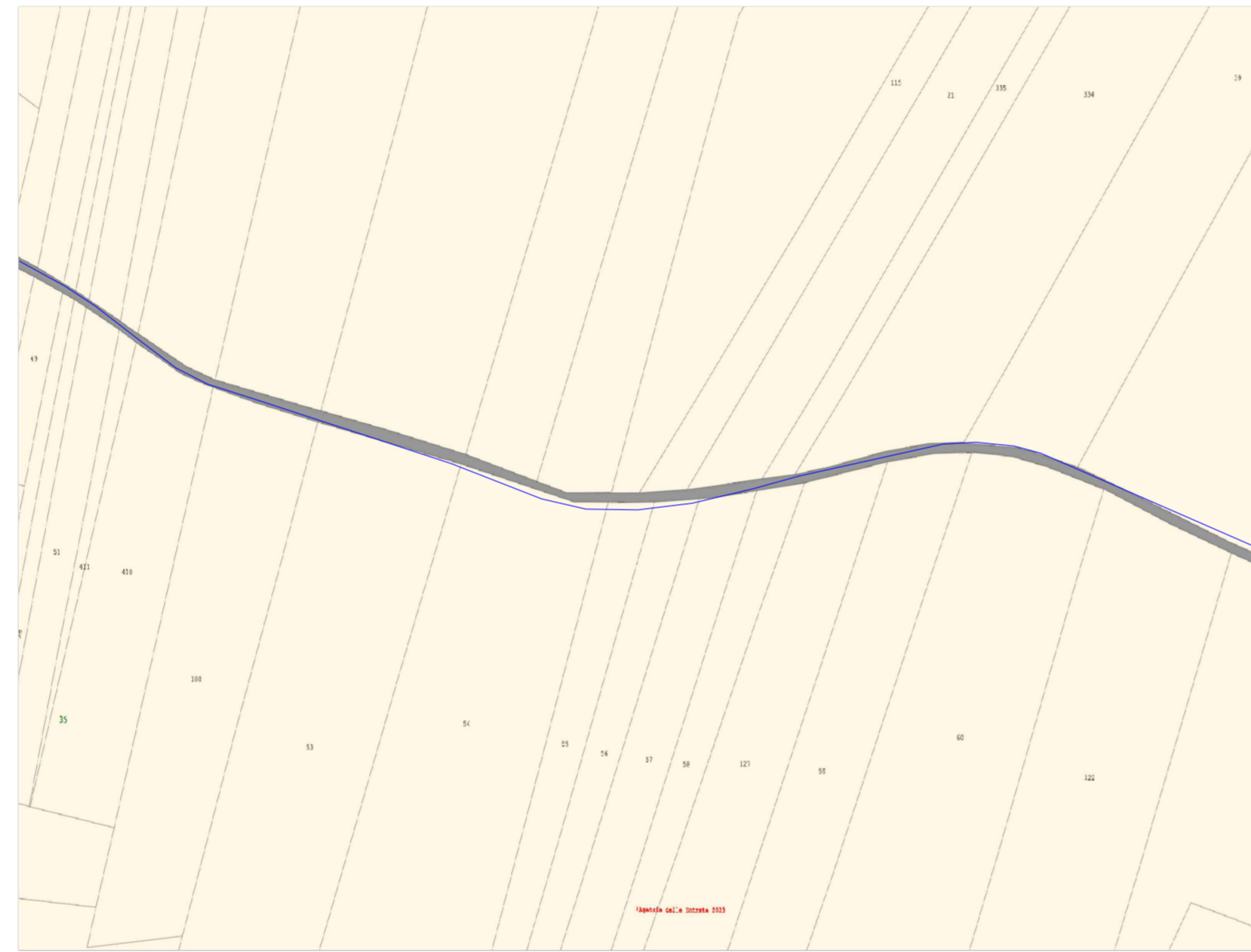
QUADRO 60



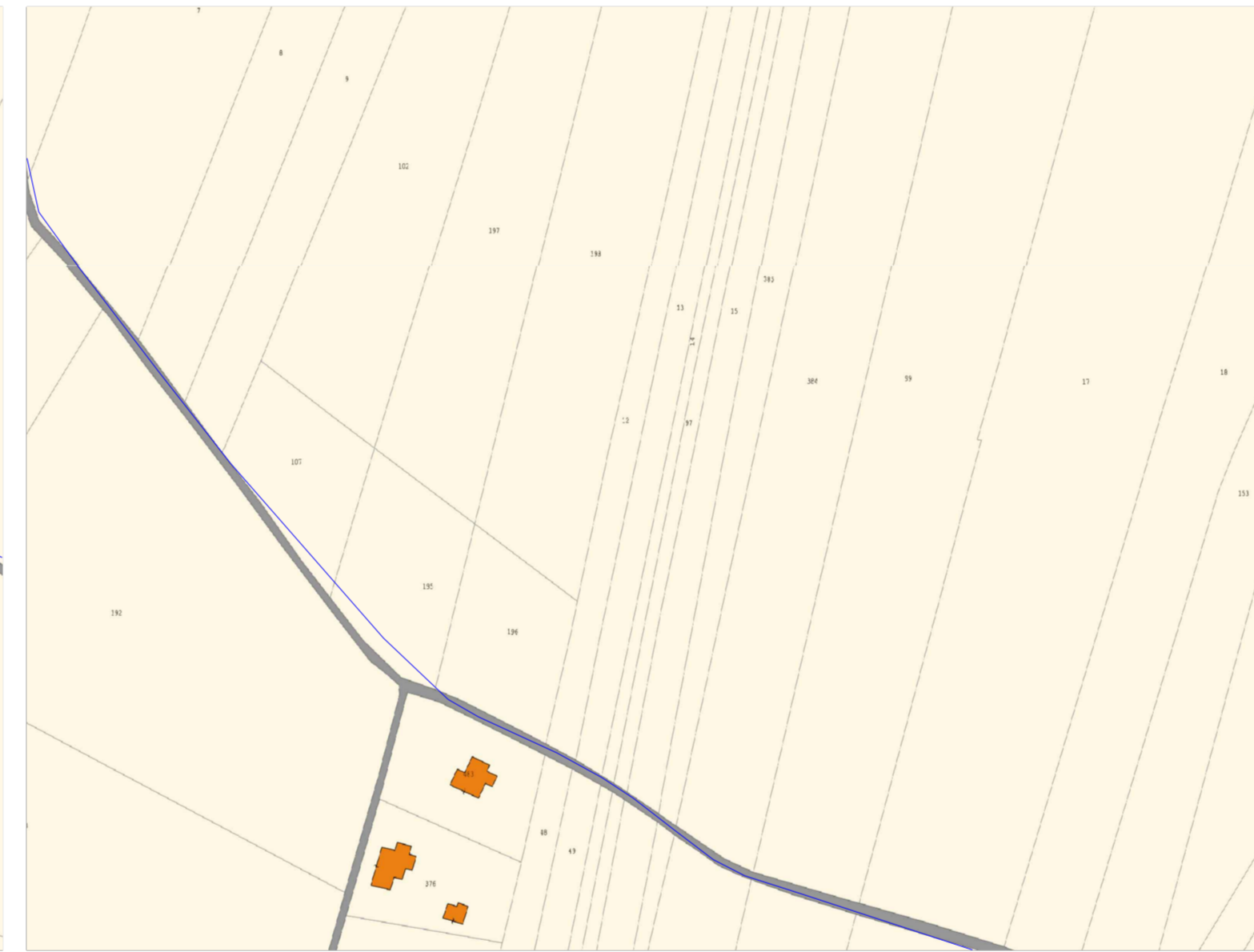
QUADRO 61



QUADRO 62



QUADRO 63



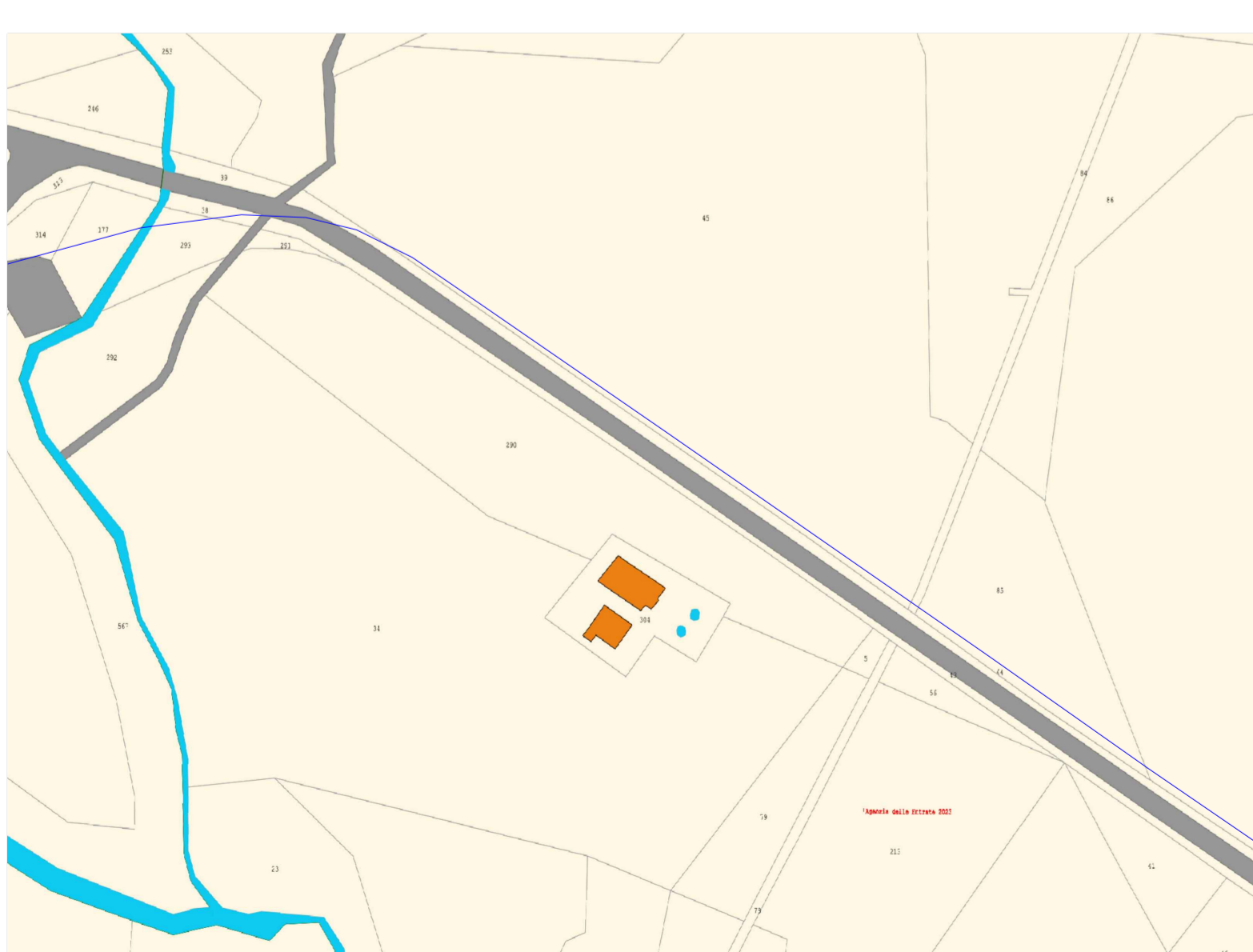
QUADRO 64



QUADRO 65



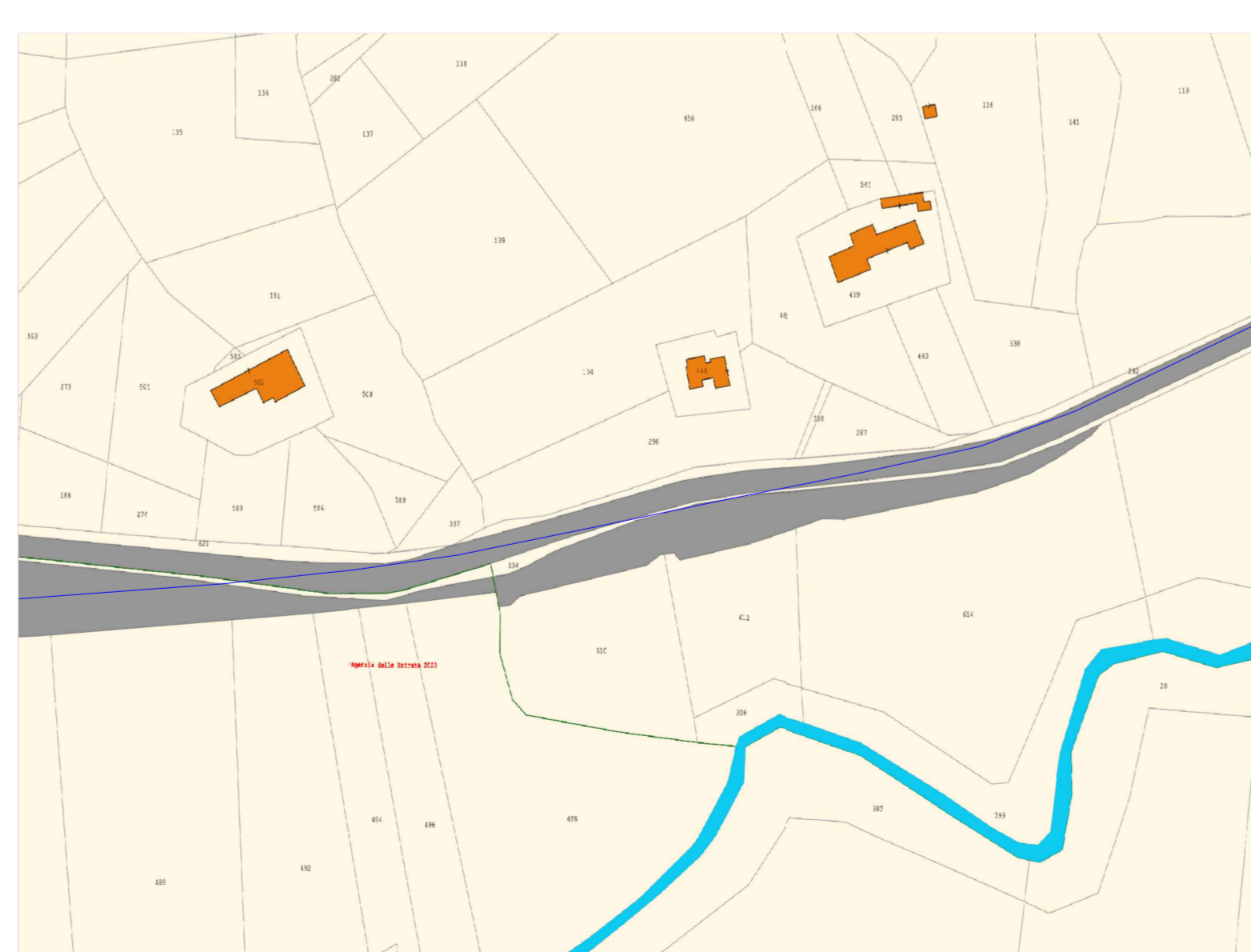
QUADRO 66



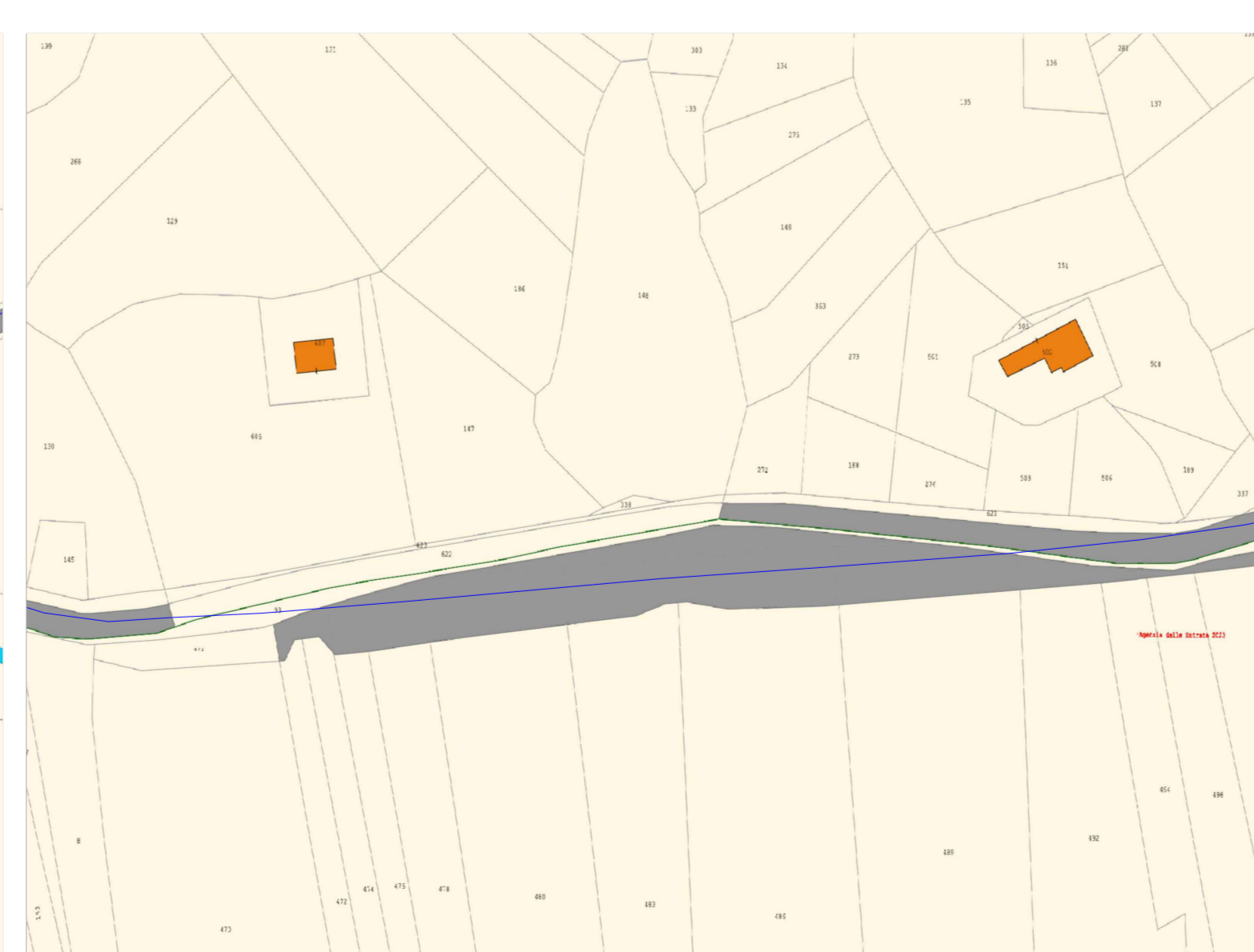
QUADRO 67



QUADRO 68



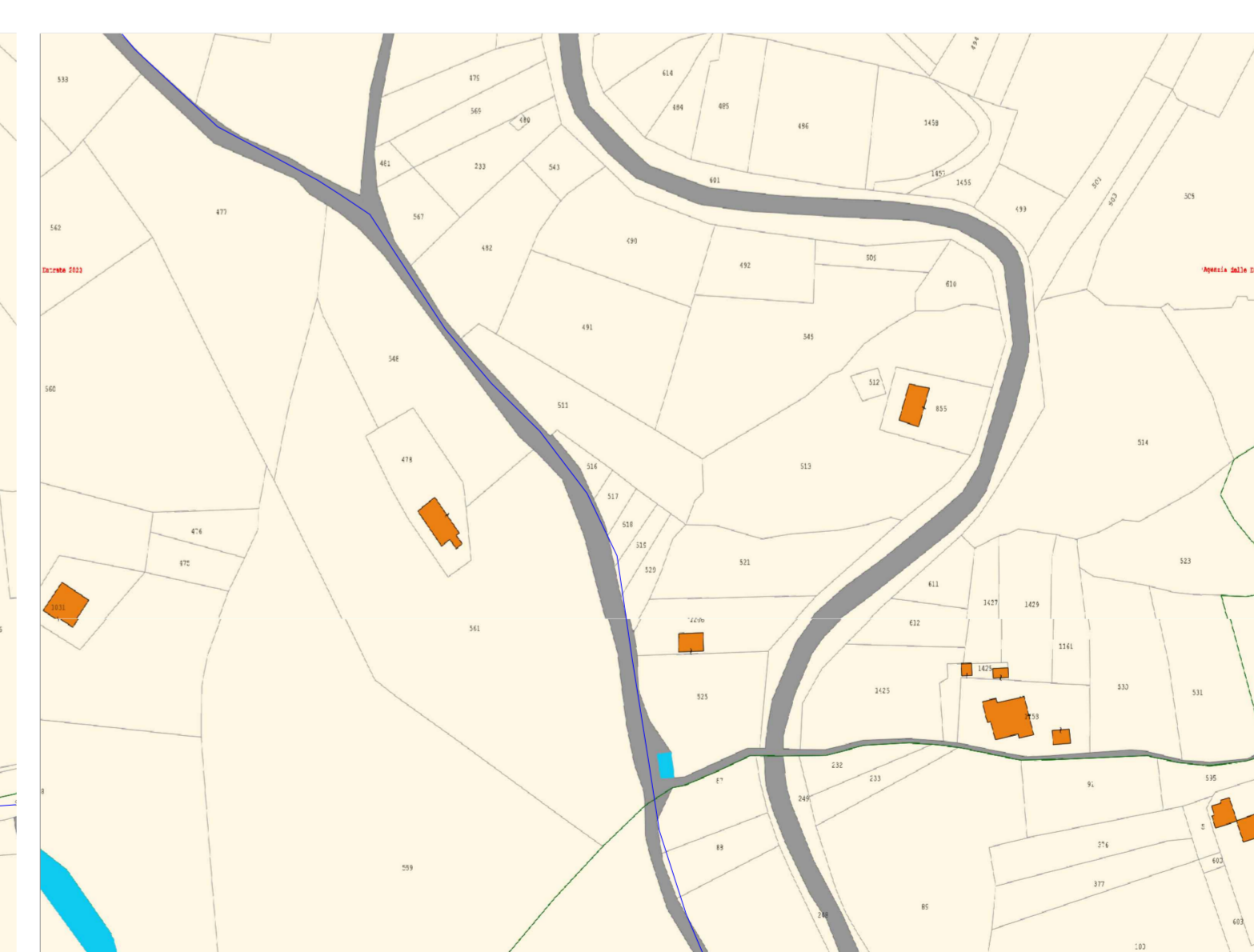
QUADRO 69



QUADRO 70



QUADRO 71



QUADRO 72