PROFILO 4_SCALA 1:500

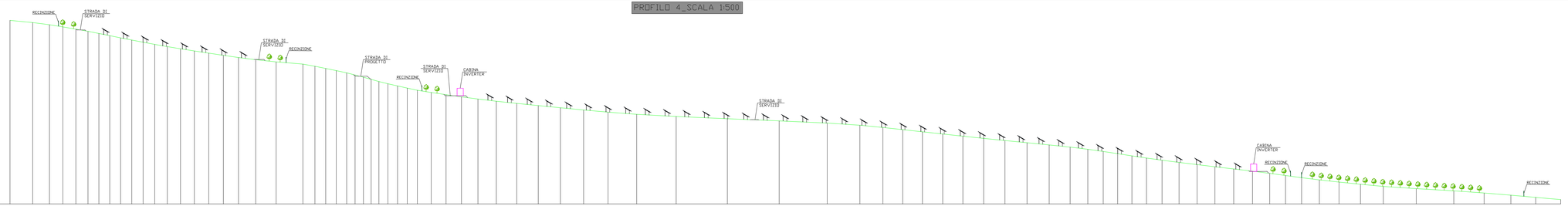

Picchetti	Punti	Dist. Parziali	Dist. Progressive	Quote terreno	Pendenze (%)
348.00	1		0.00	420.00	
	2	10.37	10.37	420.00	-9.64
	3	7.69	18.06	419.00	-13.00
	4	6.11	24.17	418.27	-16.37
	5	5.95	30.12	418.00	4.53
	6	5.55	35.67	418.02	0.36
	7	4.96	40.63	418.04	0.40
	8	4.97	45.60	418.06	0.40
	9	4.99	50.59	418.08	0.40
	10	5.09	55.68	418.10	0.39
	11	5.20	60.88	418.12	0.38
	12	5.31	66.19	418.14	0.38
	13	5.76	71.95	418.17	0.52
	14	6.23	78.18	418.20	0.48
	15	6.32	84.50	418.23	0.47
	16	6.60	91.10	418.26	0.45
	17	6.68	97.78	418.29	0.45
	18	6.93	104.71	418.32	0.43
	19	7.84	112.55	418.36	0.38
	20	9.37	121.92	418.41	-16.56
	21	12.02	133.94	418.47	-15.83
	22	5.51	139.45	418.50	-15.16
	23	4.94	144.39	418.52	-14.96
	24	4.83	149.22	418.55	-14.43
	25	4.76	153.98	418.57	-12.75
	26	3.57	157.55	418.58	-10.68
	27	2.90	160.45	418.60	-8.28
	28	2.90	163.35	418.61	
	29	3.13	166.48	418.63	
	30	3.27	169.75	418.65	
	31	3.32	173.07	418.67	
	32	4.41	177.48	418.69	
	33	4.60	182.08	418.72	
	34	6.36	188.44	418.75	
	35	6.76	195.20	418.78	
	36	7.06	202.26	418.82	
	37	7.55	209.81	418.86	
	38	8.40	218.21	418.91	
	39	9.32	227.53	418.96	
	40	9.85	237.38	419.02	
	41	10.15	247.53	419.08	
	42	10.59	258.12	419.15	
	43	11.18	269.30	419.22	
	44	13.12	282.42	419.31	
	45	18.04	300.46	419.43	
	46	23.41	323.87	419.58	
	47	23.70	347.57	419.73	
	48	21.96	369.53	419.87	
	49	14.94	384.47	419.96	
	50	10.52	394.99	420.02	
	51	9.06	404.05	420.07	
	52	9.33	413.38	420.12	
	53	9.26	422.64	420.17	
	54	9.23	431.87	420.22	
	55	9.50	441.37	420.27	
	56	9.74	451.11	420.32	
	57	10.11	461.22	420.38	
	58	10.13	471.35	420.44	
	59	9.56	480.91	420.49	
	60	8.09	489.00	420.53	
	61	7.06	496.06	420.57	
	62	6.61	502.67	420.60	
	63	6.51	509.18	420.63	
	64	6.67	515.85	420.66	
	65	7.12	522.97	420.69	
	66	7.77	530.74	420.73	
	67	8.27	538.01	420.76	
	68	8.15	546.16	420.80	
	69	8.59	554.75	420.84	
	70	8.58	563.33	420.88	
	71	7.89	571.22	420.92	
	72	7.23	578.45	420.95	
	73	7.35	585.80	420.99	
	74	8.13	593.93	421.03	
	75	8.98	602.91	421.08	
	76	9.81	612.72	421.13	
	77	10.47	623.19	421.18	
	78	15.25	638.44	421.26	
	79	17.17	655.61	421.35	
	80	13.86	669.47	421.42	
	81	12.23	681.70	421.48	
	82	11.35	693.05	421.53	
	83	11.44	704.49	421.59	

PROFILO 6_SCALA 1:500

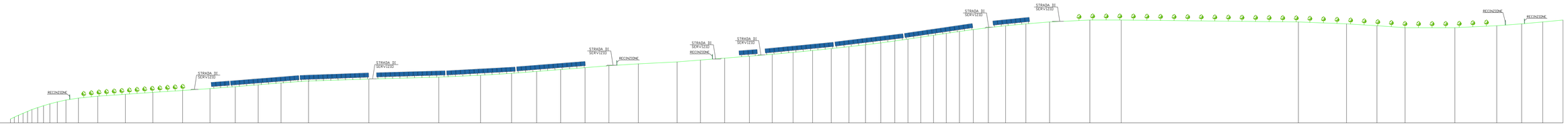

Picchetti	Punti	Dist. Parziali	Dist. Progressive	Quote terreno	Pendenze (%)
308.00	1		0.00	420.00	
	2	3.49	3.49	420.00	
	3	4.23	7.72	420.00	
	4	5.06	12.78	420.00	
	5	5.62	18.40	420.00	
	6	6.30	24.70	420.00	
	7	6.90	31.60	420.00	
	8	7.29	38.89	420.00	
	9	7.08	45.97	420.00	
	10	6.79	52.76	420.00	
	11	6.02	58.78	420.00	
	12	4.52	63.30	420.00	
	13	6.57	69.87	420.00	
	14	10.11	79.98	420.00	
	15	14.53	94.51	420.00	
	16	14.38	108.89	420.00	
	17	15.66	124.55	420.00	
	18	14.38	138.93	420.00	
	19	13.30	152.23	420.00	
	20	12.01	164.24	420.00	
	21	12.00	176.24	420.00	
	22	14.44	190.68	420.00	
	23	31.70	222.38	420.00	
	24	36.72	259.10	420.00	
	25	21.92	281.02	420.00	
	26	16.29	297.31	420.00	
	27	13.14	310.45	420.00	
	28	12.62	323.07	420.00	
	29	12.81	335.88	420.00	
	30	12.53	348.41	420.00	
	31	15.46	363.87	420.00	
	32	25.36	389.23	420.00	
	33	12.26	401.49	420.00	
	34	12.69	414.18	420.00	
	35	13.02	427.20	420.00	
	36	11.97	439.17	420.00	
	37	10.95	450.12	420.00	
	38	10.25	460.37	420.00	
	39	9.78	470.15	420.00	
	40	9.32	479.47	420.00	
	41	8.67	488.14	420.00	
	42	8.03	496.17	420.00	
	43	7.37	503.54	420.00	
	44	6.90	510.44	420.00	
	45	6.75	517.19	420.00	
	46	6.66	523.85	420.00	
	47	6.71	530.56	420.00	
	48	6.93	537.49	420.00	
	49	7.27	544.76	420.00	
	50	7.91	552.67	420.00	
	51	9.05	561.72	420.00	
	52	10.64	572.36	420.00	
	53	12.45	584.81	420.00	
	54	21.16	605.97	420.00	
	55	16.43	622.40	420.00	
	56	93.06	715.46	420.00	
	57	25.27	740.73	420.00	
	58	15.99	756.72	420.00	
	59	14.77	771.49	420.00	
	60	26.14	797.63	420.00	
	61	21.98	819.61	420.00	
	62	13.08	832.69	420.00	
	63	11.08	843.77	420.00	
	64	10.62	854.39	420.00	

PROFILO 5_SCALA 1:500

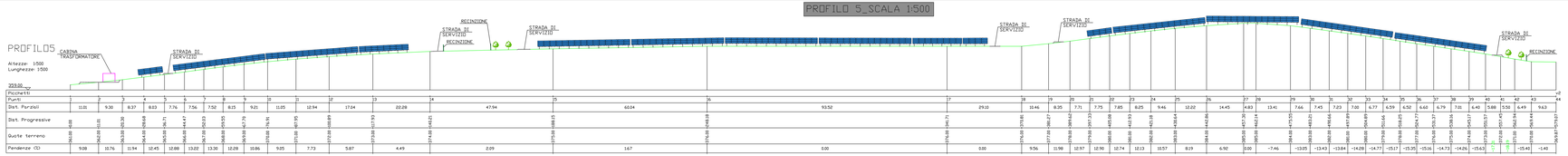

Picchetti	Punti	Dist. Parziali	Dist. Progressive	Quote terreno	Pendenze (%)
353.00	1		0.00	420.00	
	2	9.30	9.30	420.00	9.08
	3	8.37	17.67	420.00	10.76
	4	8.03	25.70	420.00	11.94
	5	7.76	33.46	420.00	12.45
	6	7.56	41.02	420.00	12.88
	7	7.52	48.54	420.00	13.22
	8	8.15	56.69	420.00	13.36
	9	9.21	65.90	420.00	12.28
	10	11.05	76.95	420.00	10.86
	11	12.94	89.89	420.00	9.05
	12	17.04	106.93	420.00	7.73
	13	22.28	129.21	420.00	5.87
	14	47.94	177.15	420.00	4.49
	15	60.04	237.19	420.00	2.09
	16	93.52	330.71	420.00	1.67
	17	29.10	359.81	420.00	0.00
	18	10.46	370.27	420.00	0.00
	19	8.35	378.62	420.00	9.56
	20	7.71	386.33	420.00	11.98
	21	7.75	394.08	420.00	12.97
	22	7.85	401.93	420.00	12.90
	23	8.25	410.18	420.00	12.74
	24	9.46	419.64	420.00	12.13
	25	12.22	431.86	420.00	10.57
	26	14.45	446.31	420.00	8.19
	27	4.83	451.14	420.00	6.92
	28	13.41	464.55	420.00	0.00
	29	7.66	472.21	420.00	-7.46
	30	7.45	479.66	420.00	-13.05
	31	7.23	486.89	420.00	-12.43
	32	7.00	493.89	420.00	-13.84
	33	6.77	500.66	420.00	-14.28
	34	6.59	507.25	420.00	-14.77
	35	6.52	513.77	419.60	-15.17
	36	6.60	520.37	419.20	-15.25
	37	6.79	527.16	418.80	-15.16
	38	7.01	534.17	418.40	-14.77
	39	6.40	540.57	418.00	-14.26
	40	5.88	546.45	417.60	-15.63
	41	5.50	551.95	417.20	
	42	6.49	558.44	416.80	
	43	9.63	568.07	416.40	-1.49
	44		579.87	416.00	

PROFILO 7_SCALA 1:500

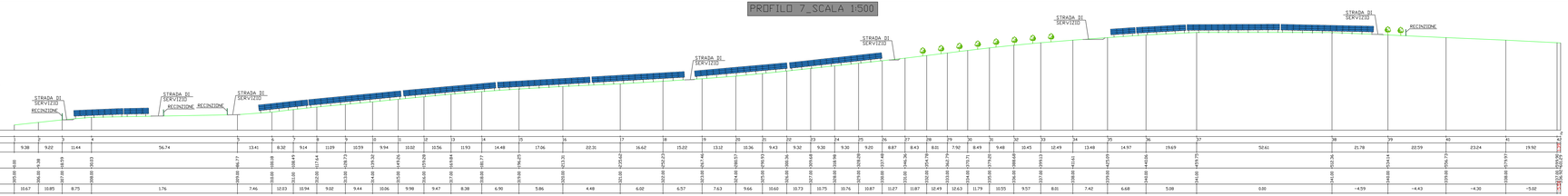

Picchetti	Punti	Dist. Parziali	Dist. Progressive	Quote terreno	Pendenze (%)
303.00	1		0.00	420.00	
	2	9.38	9.38	420.00	
	3	9.22	18.60	420.00	
	4	11.44	30.04	420.00	1.76
	5	56.74	86.77	419.90	7.46
	6	13.41	100.18	419.80	12.23
	7	8.32	108.49	419.80	10.94
	8	9.14	117.63	419.80	9.82
	9	11.09	128.73	419.80	9.44
	10	10.59	139.32	419.80	10.06
	11	9.94	149.26	419.80	9.98
	12	10.02	159.28	419.80	9.47
	13	10.56	169.84	419.80	8.38
	14	11.93	181.77	419.80	6.90
	15	14.48	196.25	419.80	5.86
	16	17.06	213.31	419.80	4.48
	17	22.31	235.62	420.00	6.02
	18	16.62	252.23	420.00	6.57
	19	15.02	267.26	420.00	7.63
	20	13.12	280.38	420.00	9.66
	21	10.36	290.73	420.00	10.60
	22	9.43	300.16	420.00	10.73
	23	9.32	309.48	420.00	10.75
	24	9.30	318.78	420.00	10.76
	25	9.20	328.00	420.00	10.87
	26	8.87	336.87	420.00	11.27
	27	8.43	345.30	420.00	11.87
	28	8.01	353.31	420.00	12.49
	29	7.92	361.23	420.00	12.63
	30	8.49	369.72	420.00	11.79
	31	9.48	379.20	420.00	10.55
	32	10.45	389.65	420.00	9.57
	33	12.49	402.14	420.00	8.01
	34	13.48	415.62	420.00	7.42
	35	14.97	430.59	420.00	6.68
	36	19.69	450.28	420.00	5.08
	37	52.61	502.89	420.00	0.00
	38	21.78	524.67	420.00	0.00
	39	22.59	547.26	419.60	-4.59
	40	23.24	570.50	419.20	-4.43
	41	19.92	590.42	418.80	-4.30
	42		610.34	418.40	-5.02

FORMATO A4++

Regione Puglia | Comune di Gravina in Puglia | Provincia di Bari

PROGETTO PER LA REALIZZAZIONE
DI UN PARCO AGROVOLTAICO PER LA PRODUZIONE DI ENERGIA ELETTRICA,
DELLE OPERE CONNESSE E DELLE INFRASTRUTTURE INDISPENSABILI
Località Pescarella - Comune di Gravina in Puglia (Ba)

PROGETTO DEFINITIVO

FLX_RPA.03
Rilievo Plano-altimetrico area impianto di generazione 3 di 3

Proponente
Rinnovabili Sud Due srl
Via Della Chimica, 103 - 85100 Potenza (PZ)

Formato: A0+++
Scala: 1:500

Progettista
Ing. Gaetano Crone
Ing. Adele Oliveto

Revisione	Descrizione	Data	Preparato	Controllato	Approvato
00	Prima emissione	25/09/2023	Ing. D. Sassano	Ing. G. Crone	Ing. Gaetano Crone