# SEZIONE N. : 15

RILEVATI — RILEVATO: 408.512 mq

QT. PROGETTO : 1395.020
DIST. PROG. : 210.000
DIST. PREC. : 15.000
DIST. SUCC. : 15.000

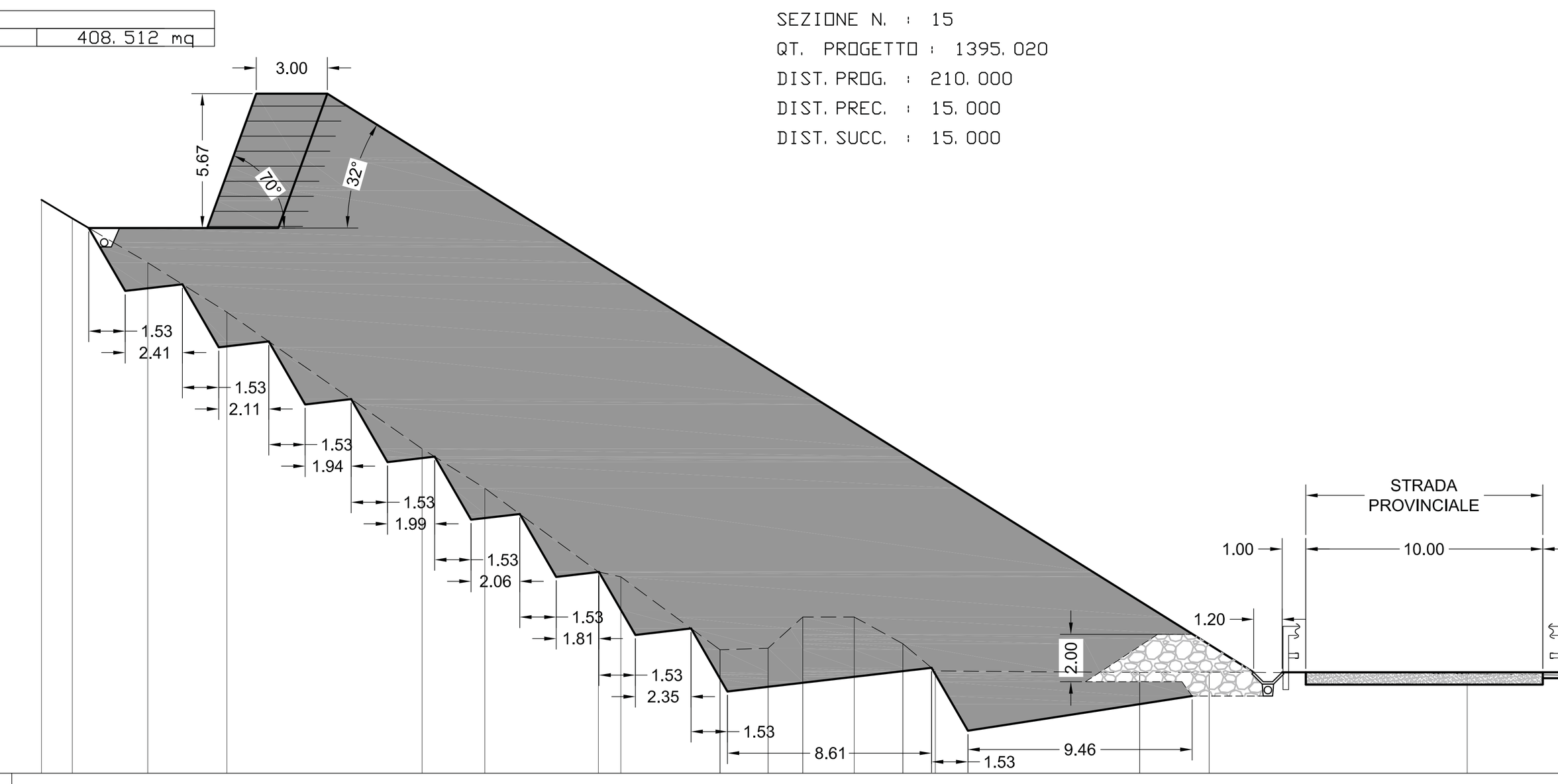


| | |
|---|---|
| QUOTE TERRENO | 1396.21 1395.43 1394.92 1393.56 1391.47 1385.70 1384.03 1380.50 1380.29 1377.21 1377.28 1378.60 1378.60 1377.47 1376.32 1376.25 1376.27 1376.20 1376.12 |
| DIST. PARZ. TERR. | 1.31 0.87 2.31 3.34 8.24 2.65 4.79 0.95 4.19 2.02 1.47 2.17 2.05 1.37 8.63 2.93 10.89 6.00 |
| QUOTE PROGETTO | 1395.02 1400.69 1400.69 1376.26 |
| DIST. PARZ. PROG. | 5.00 2.06 3.00 39.10 |
| PENDENZA | 0.01 2.748 0.000 -0.625 |
| LUNGH. SCARPATA | 4.82 6.04 3.00 46.10 |

# SEZIONE N. : 16

RILEVATI — RILEVATO: 406.290 mq

SCALA 1:250

QT. PROGETTO : 1395.134
DIST. PROG. : 225.000
DIST. PREC. : 15.000
DIST. SUCC. : 15.000




| | |
|---|---|
| QUOTE TERRENO | 1395.92 1395.13 1394.08 1392.53 1391.58 1390.84 1385.63 1380.17 1380.17 1380.13 1375.89 1375.81 1376.05 |
| DIST. PARZ. TERR. | 1.27 1.67 2.51 1.49 1.22 7.12 7.06 0.84 12.27 8.38 22.84 |
| QUOTE PROGETTO | 1395.13 1400.56 1400.56 1375.88 |
| DIST. PARZ. PROG. | 4.50 1.98 3.00 39.50 |
| PENDENZA | 0.01 2.748 0.000 -0.625 |
| LUNGH. SCARPATA | 4.49 5.78 3.00 46.58 |

# SEZIONE N. : 17

RILEVATI — RILEVATO: 413.909 mq

SCALA 1:250

QT. PROGETTO : 1395.127
DIST. PROG. : 240.000
DIST. PREC. : 15.000
DIST. SUCC. : 15.000

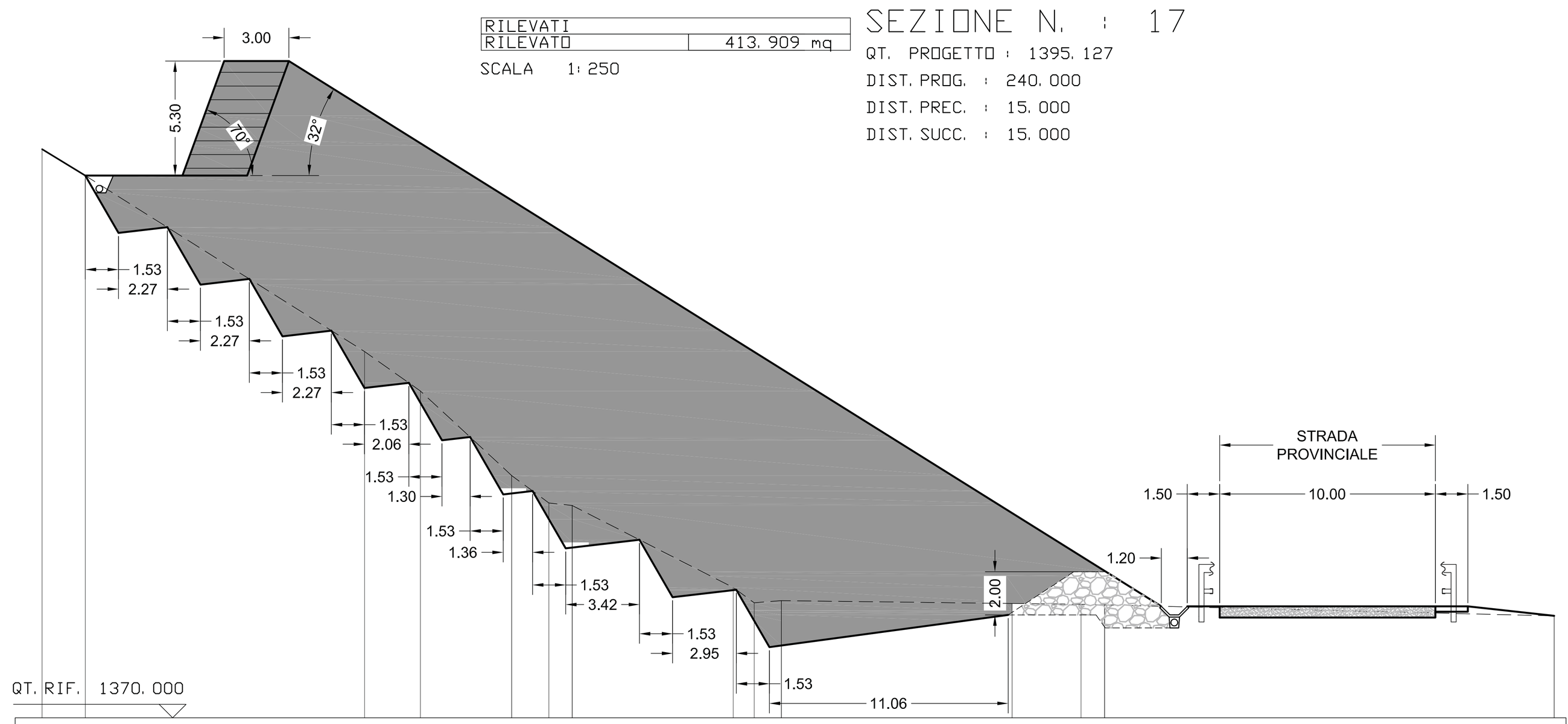


| | |
|---|---|
| QUOTE TERRENO | 1396.35 1395.25 1395.13 1386.97 1385.14 1381.23 1379.96 1379.84 1376.04 1375.33 1375.43 1375.30 1375.26 1375.23 1374.72 |
| DIST. PARZ. TERR. | 2.00 12.94 2.59 4.23 1.73 1.08 7.46 0.97 1.26 10.69 3.19 1.09 20.83 |
| QUOTE PROGETTO | 1395.13 1400.43 1400.43 1375.17 |
| DIST. PARZ. PROG. | 4.50 1.93 3.00 40.43 |
| PENDENZA | 0.01 2.748 0.000 -0.625 |
| LUNGH. SCARPATA | 4.50 5.64 3.00 47.68 |

# SEZIONE N. : 18

RILEVATI — RILEVATO: 429.946 mq

SCALA 1:250

QT. PROGETTO : 1394.157
DIST. PROG. : 255.000
DIST. PREC. : 15.000
DIST. SUCC. : 15.000

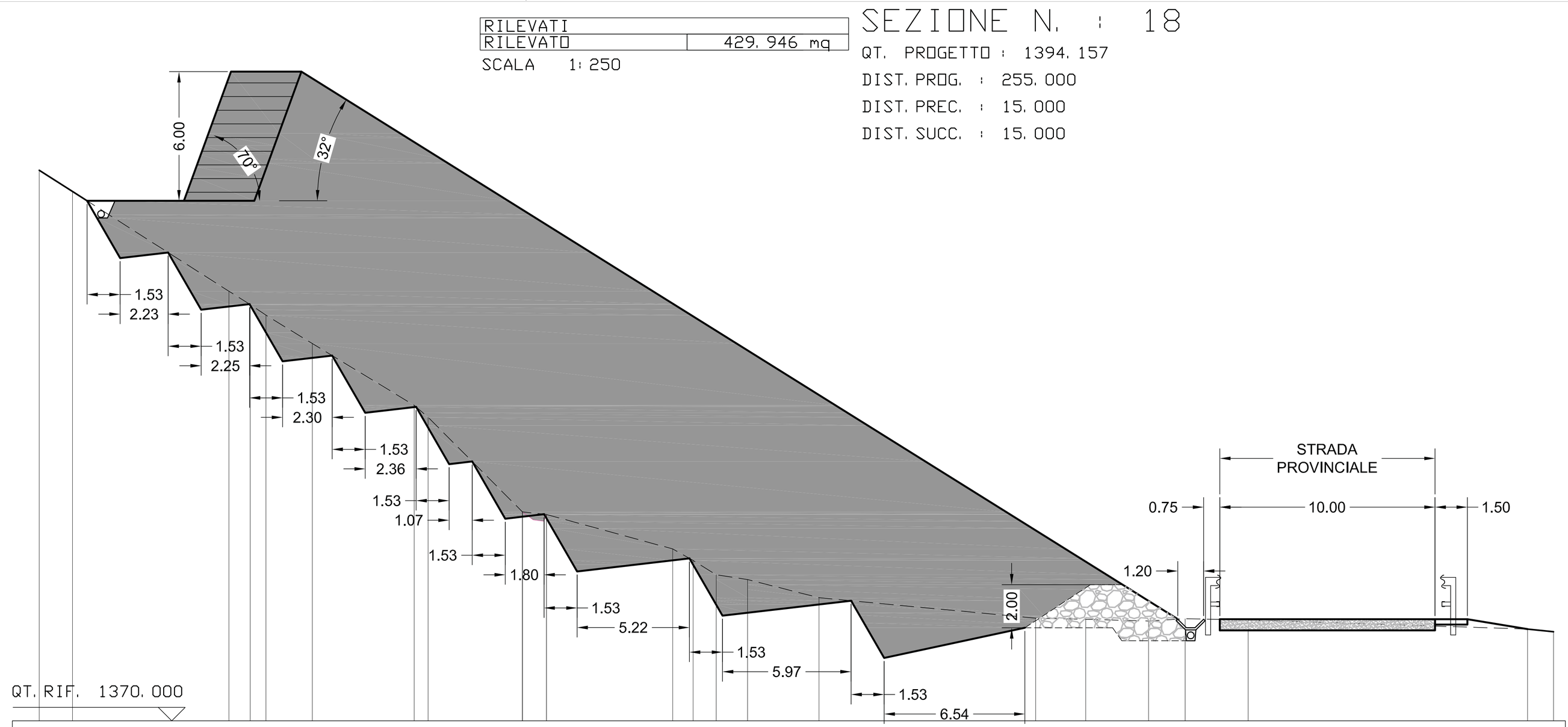


| | |
|---|---|
| QUOTE TERRENO | 1395.57 1394.59 1389.96 1389.34 1388.84 1387.52 1384.66 1384.10 1379.71 1379.59 1377.99 1377.45 1376.78 1376.56 1375.72 1374.77 1374.72 1374.64 1374.74 1374.68 1374.26 1374.14 |
| DIST. PARZ. TERR. | 1.54 7.27 0.99 0.73 2.15 4.73 0.64 4.38 1.12 5.86 0.95 1.07 1.45 3.32 10.07 2.32 2.92 1.70 2.93 12.97 1.21 |
| QUOTE PROGETTO | 1394.16 1400.16 1400.16 1374.71 |
| DIST. PARZ. PROG. | 4.50 2.18 3.00 40.72 |
| PENDENZA | 0.01 2.747 0.000 -0.625 |
| LUNGH. SCARPATA | 4.50 6.39 3.27 48.02 |

# SEZIONE N. : 19

SCAVI E BONIFICHE — STERRO: 0.002 mq
RILEVATI — RILEVATO: 412.757 mq

QT. PROGETTO : 1393.065
DIST. PROG. : 270.000
DIST. PREC. : 15.000
DIST. SUCC. : 15.000

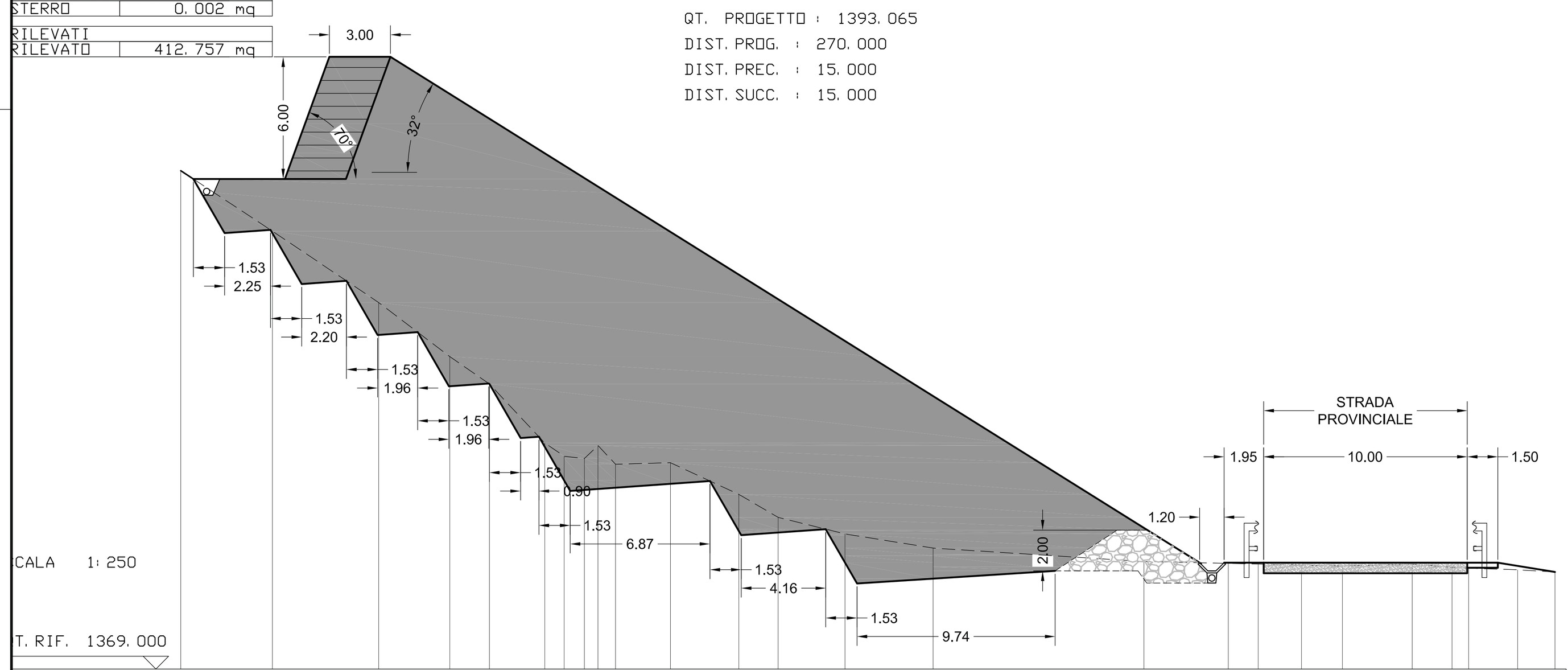


| | |
|---|---|
| QUOTE TERRENO | 1393.47 1390.50 1387.00 1384.34 1383.00 1380.10 1379.45 1379.34 1379.97 1379.06 1379.13 1377.58 1376.45 1375.64 1374.94 1374.28 1374.19 1374.16 1374.10 1374.05 1374.14 1374.00 1373.95 1373.87 1373.76 |
| DIST. PARZ. TERR. | 4.50 5.22 3.49 1.95 2.72 0.95 1.00 0.67 0.86 2.70 3.36 1.93 3.28 4.33 10.36 4.15 1.47 2.13 2.01 3.43 1.96 0.81 2.41 1.84 |
| QUOTE PROGETTO | 1393.06 1399.06 1399.06 1374.17 |
| DIST. PARZ. PROG. | 4.50 2.18 3.00 39.84 |
| PENDENZA | 0.01 2.747 0.000 -0.625 |
| LUNGH. SCARPATA | 4.50 6.39 3.00 46.97 |

# SEZIONE N. : 20

SCAVI E BONIFICHE — STERRO: 0.002 mq
RILEVATI — RILEVATO: 468.800 mq

SCALA 1:250

QT. PROGETTO : 1391.973
DIST. PROG. : 285.000
DIST. PREC. : 15.000
DIST. SUCC. : 15.000

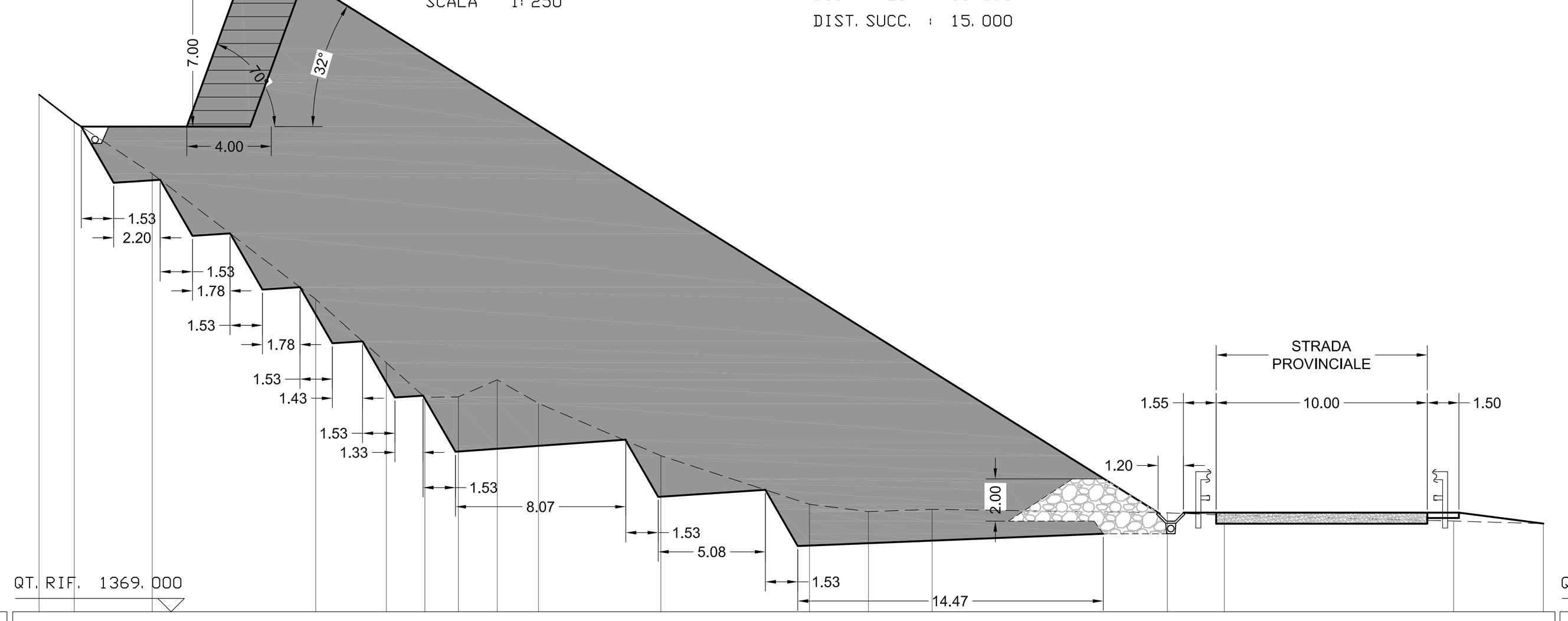


| | |
|---|---|
| QUOTE TERRENO | 1393.49 1392.19 1392.10 1389.74 1383.80 1380.79 1379.15 1379.18 1379.98 1378.87 1376.39 1374.09 1373.74 1373.85 1373.68 1373.58 1373.29 1373.12 |
| DIST. PARZ. TERR. | 1.66 3.55 7.75 3.35 1.83 1.58 1.84 1.95 5.80 7.04 2.80 3.01 11.15 2.70 10.86 4.25 |
| QUOTE PROGETTO | 1391.97 1398.97 1398.97 1373.64 |
| DIST. PARZ. PROG. | 5.00 2.55 3.00 40.55 |
| PENDENZA | 0.01 2.748 0.000 -0.625 |
| LUNGH. SCARPATA | 5.00 7.45 3.00 47.81 |

# SEZIONE N. : 21

SCAVI E BONIFICHE — STERRO: 0.005 mq
RILEVATI — RILEVATO: 431.992 mq

SCALA 1:250

QT. PROGETTO : 1391.040
DIST. PROG. : 300.000
DIST. PREC. : 15.000
DIST. SUCC. : 15.000

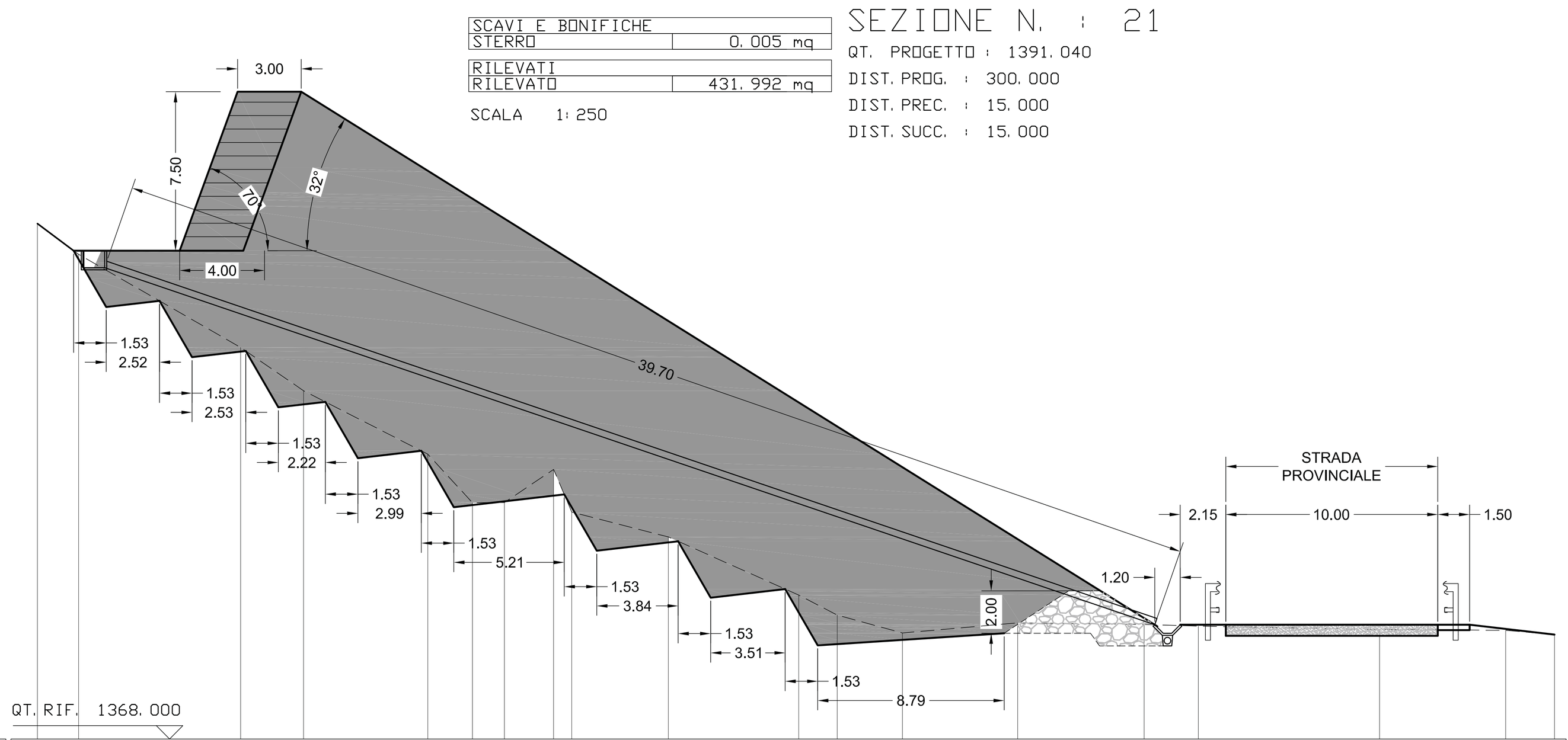


| | |
|---|---|
| QUOTE TERRENO | 1392.32 1390.87 1386.48 1384.43 1381.44 1379.14 1379.16 1380.72 1378.71 1377.53 1374.79 1373.84 1373.00 1373.48 1373.40 1373.32 1373.16 1373.13 1372.92 |
| DIST. PARZ. TERR. | 3.94 7.64 2.97 5.86 2.11 1.51 2.32 0.85 4.55 6.15 1.81 3.07 5.43 5.96 2.56 8.54 5.95 2.30 |
| QUOTE PROGETTO | 1391.04 1398.54 1398.54 1373.31 |
| DIST. PARZ. PROG. | 5.00 2.73 3.00 40.38 |
| PENDENZA | 0.01 2.747 0.000 -0.625 |
| LUNGH. SCARPATA | 5.00 7.98 3.00 47.61 |

# SEZIONE N. : 22

RILEVATI — RILEVATO: 330.805 mq

SCALA 1:250

QT. PROGETTO : 1391.051
DIST. PROG. : 315.000
DIST. PREC. : 15.000
DIST. SUCC. : 30.000

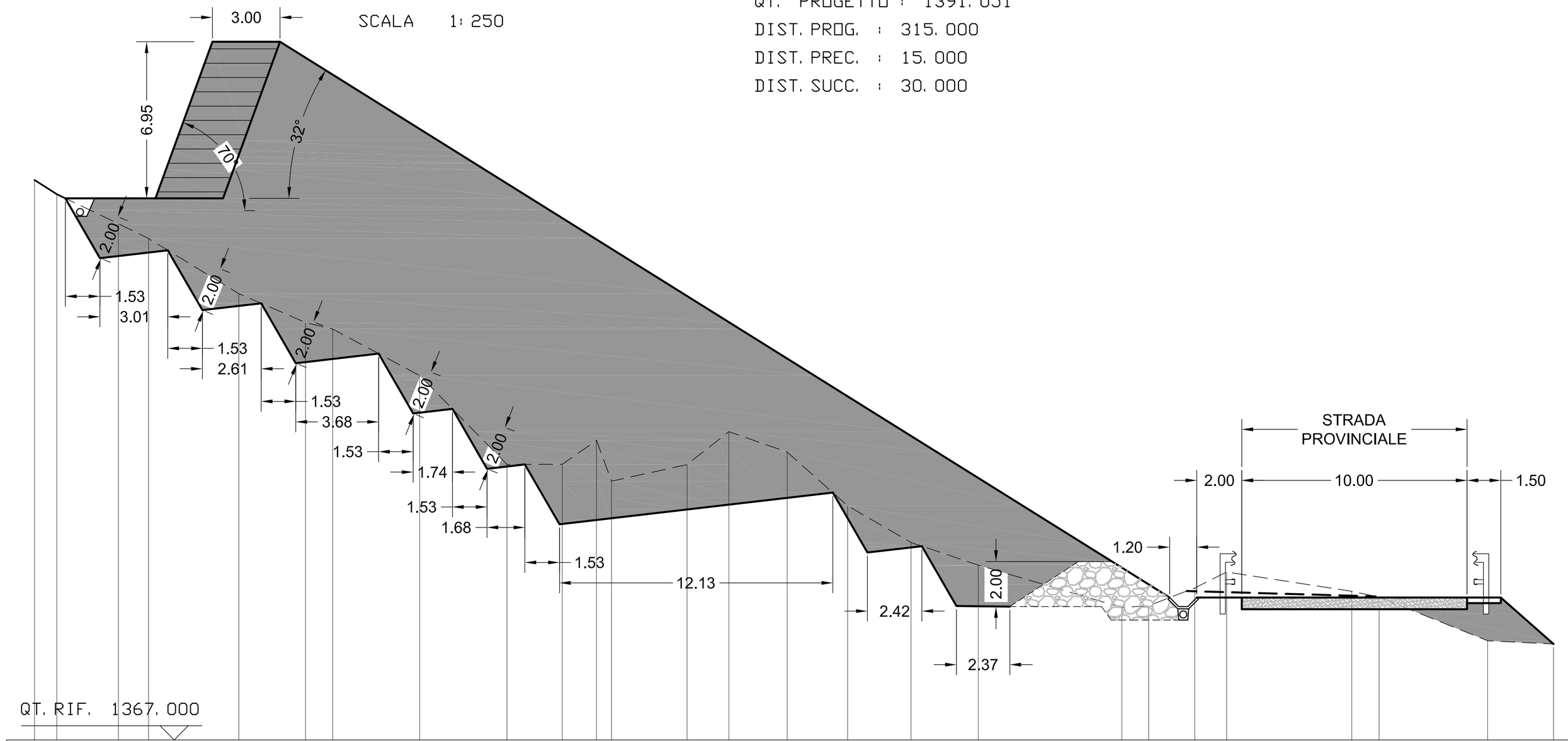


| | |
|---|---|
| QUOTE TERRENO | 1391.86 1391.23 1391.14 1389.92 1389.26 1386.82 1385.53 1385.24 1383.18 1379.23 1379.24 1380.30 1378.49 1379.23 1380.69 1379.78 1377.40 1375.77 1374.76 1372.88 1372.96 1373.75 1374.45 1373.60 1373.34 1371.40 1371.12 |
| DIST. PARZ. TERR. | 1.00 2.53 1.34 4.00 2.97 1.20 3.87 3.87 2.46 1.52 0.66 3.36 1.86 2.59 2.68 2.81 2.98 6.38 1.19 2.06 1.41 5.56 1.21 4.82 |
| QUOTE PROGETTO | 1391.05 1398.00 1398.00 1373.32 |
| DIST. PARZ. PROG. | 4.00 2.53 3.00 39.50 |
| PENDENZA | 0.01 2.747 0.000 -0.625 |
| LUNGH. SCARPATA | 4.00 7.40 3.00 46.57 |

# SEZIONE N. : 23

RILEVATI — RILEVATO: 251.551 mq

QT. PROGETTO : 1391.390
DIST. PROG. : 345.000
DIST. PREC. : 30.000
DIST. SUCC. : 15.000

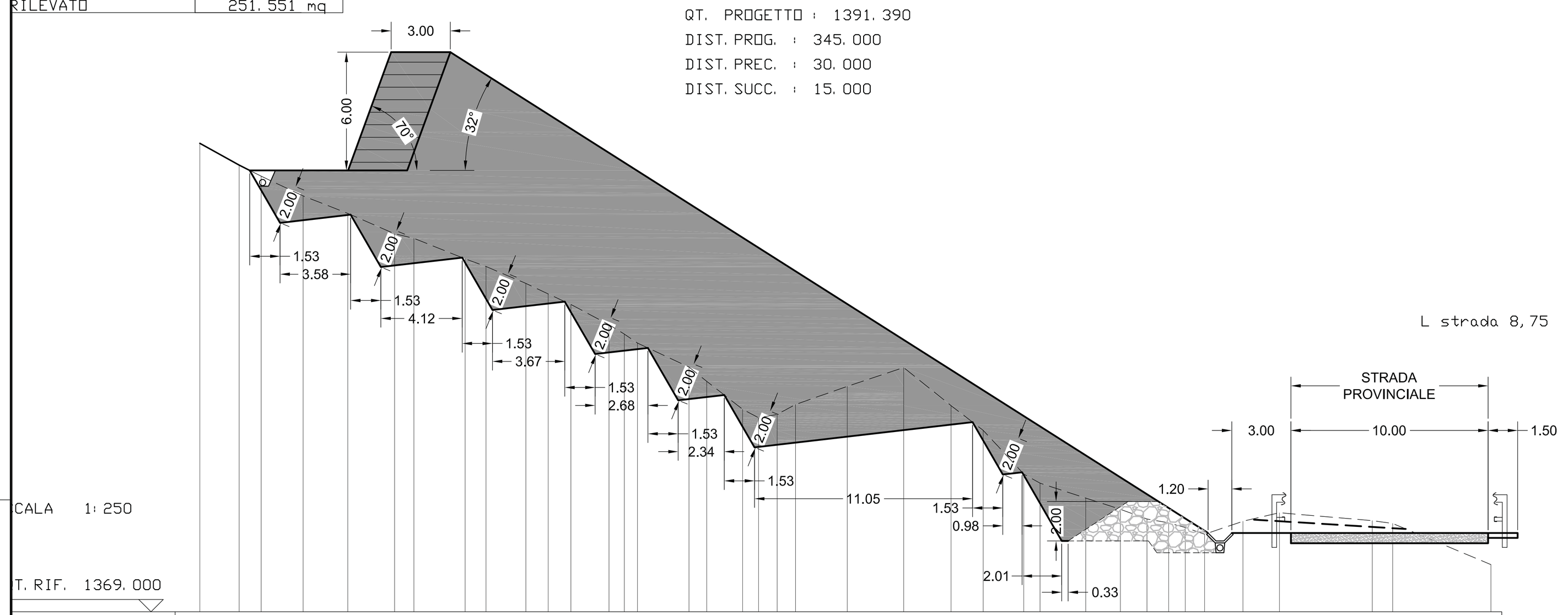


| | |
|---|---|
| QUOTE TERRENO | 1392.76 1391.68 1391.38 1391.10 1390.10 1389.21 1388.18 1387.95 1386.91 1386.52 1385.66 1385.13 1384.59 1383.56 1383.09 1382.63 1381.41 1380.69 1379.27 1378.84 1379.01 1379.52 1380.44 1381.39 1379.46 1378.21 1375.99 1375.53 1374.77 1374.20 1373.71 1373.51 1373.28 1372.94 1373.59 1374.02 1373.62 1373.48 1371.39 |
| DIST. PARZ. TERR. | 2.00 0.56 0.52 2.13 2.27 2.37 0.98 2.60 1.06 2.02 1.13 1.15 1.93 0.78 0.66 2.62 0.90 1.82 0.81 0.94 0.93 2.63 2.86 2.40 1.63 2.06 0.83 2.32 1.76 1.35 1.10 0.85 0.98 1.95 1.85 4.71 1.03 4.99 |
| QUOTE PROGETTO | 1391.39 1397.39 1397.39 1373.00 |
| DIST. PARZ. PROG. | 4.96 2.18 3.00 38.44 |
| PENDENZA | 0.01 2.747 0.000 -0.625 |
| LUNGH. SCARPATA | 4.96 6.39 3.00 45.53 |

# SEZIONE N. : 24

RILEVATI — RILEVATO: 276.205 mq

QT. PROGETTO : 1391.282
DIST. PROG. : 360.000
DIST. PREC. : 15.000
DIST. SUCC. : 15.000

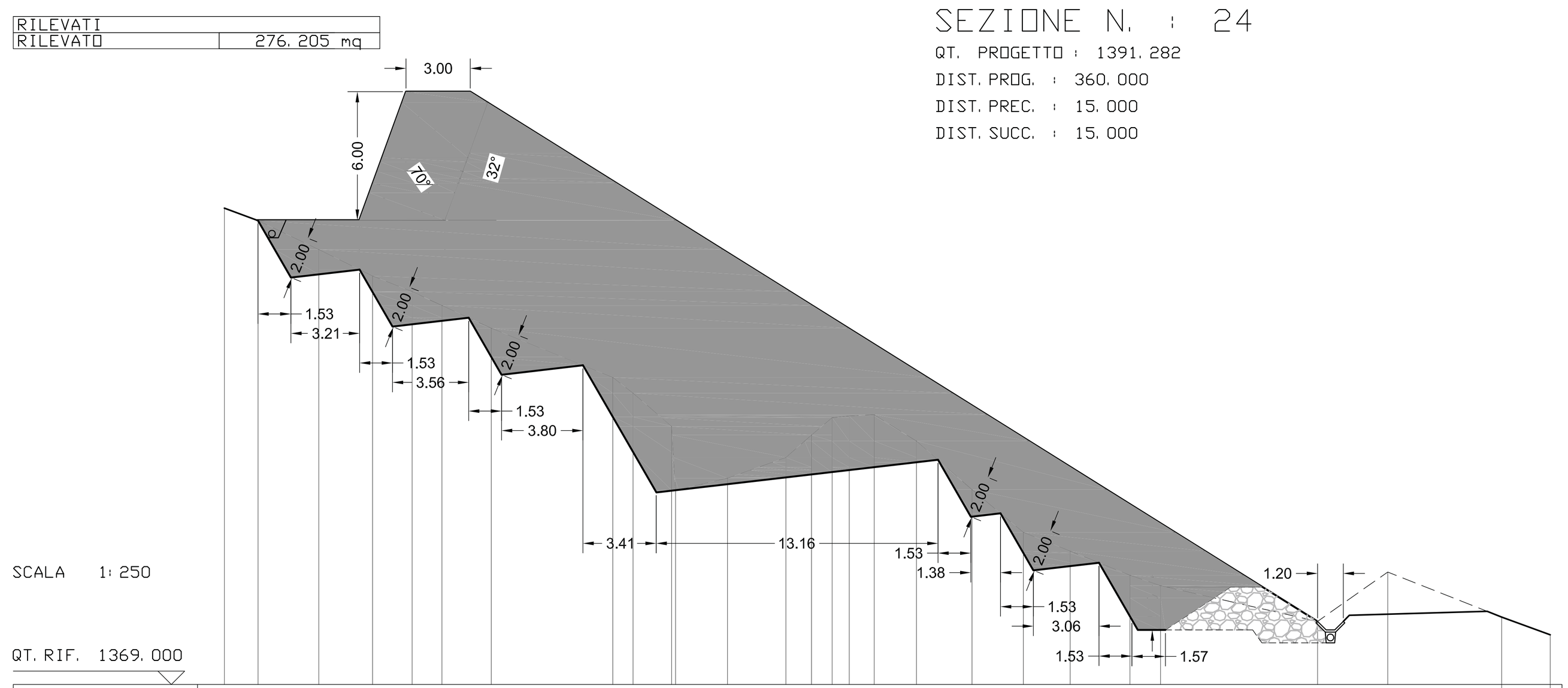


| | |
|---|---|
| QUOTE TERRENO | 1391.22 1390.64 1389.29 1388.06 1387.33 1386.68 1385.62 1383.33 1382.59 1381.04 1378.06 1378.63 1379.59 1380.64 1381.45 1381.53 1381.58 1380.36 1378.09 1376.10 1375.22 1374.10 1373.61 1371.95 1374.25 1372.15 1371.32 |
| DIST. PARZ. TERR. | 1.57 2.84 2.51 1.84 1.39 2.30 5.67 0.95 1.80 2.42 2.72 1.20 0.96 0.80 1.16 1.98 2.59 2.40 2.19 2.79 1.43 7.33 3.27 5.32 2.27 |
| QUOTE PROGETTO | 1390.66 1396.66 1396.66 1371.95 |
| DIST. PARZ. PROG. | 4.77 2.18 3.00 39.55 |
| PENDENZA | 0.01 2.748 0.000 -0.625 |
| LUNGH. SCARPATA | 4.77 6.39 3.00 46.63 |

# SEZIONE N. : 25

RILEVATI — RILEVATO: 346.066 mq

QT. PROGETTO : 1389.944
DIST. PROG. : 375.000
DIST. PREC. : 15.000
DIST. SUCC. : 15.000




| | |
|---|---|
| QUOTE TERRENO | 1391.14 1390.19 1388.87 1382.45 1379.40 1378.44 1377.85 1378.50 1380.90 1381.23 1375.01 1374.64 1373.75 1373.02 1370.90 1371.84 1373.21 1373.00 1370.67 |
| DIST. PARZ. TERR. | 2.76 12.33 5.42 0.52 1.46 0.60 3.18 1.28 8.95 1.01 2.77 3.13 9.28 3.58 3.14 1.34 9.02 |
| QUOTE PROGETTO | 1389.94 1396.94 1396.94 1370.90 |
| DIST. PARZ. PROG. | 5.05 2.55 3.00 41.58 |
| PENDENZA | 0.01 2.747 0.000 -0.626 |
| LUNGH. SCARPATA | 5.05 7.45 3.00 49.07 |

## LEGENDA

- RILEVATO IN PROGETTO
- TERRE RINFORZATE

# SEZIONE N. : 26

RILEVATI — RILEVATO: 359.726 mq

QT. PROGETTO : 1388.711
DIST. PROG. : 390.000
DIST. PREC. : 15.000
DIST. SUCC. : 15.000

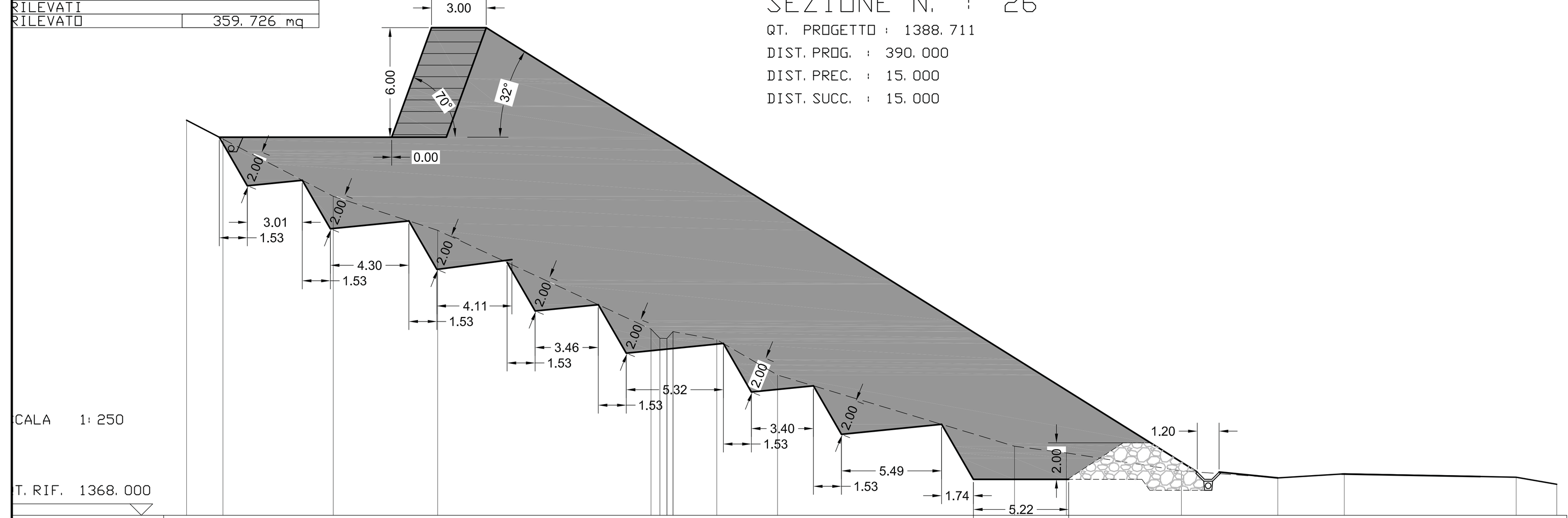


| | |
|---|---|
| QUOTE TERRENO | 1389.64 1388.61 1385.47 1383.61 1378.20 1377.79 1377.69 1378.06 1377.62 1375.68 1371.78 1371.42 1370.43 1370.05 1370.27 1370.09 1369.70 |
| DIST. PARZ. TERR. | 6.04 5.72 11.69 0.49 2.39 3.33 12.98 2.84 6.30 5.28 3.64 9.42 2.22 |
| QUOTE PROGETTO | 1388.71 1394.71 1394.71 1370.40 |
| DIST. PARZ. PROG. | 9.50 2.18 3.00 38.90 |
| PENDENZA | 0.01 2.748 0.000 -0.625 |
| LUNGH. SCARPATA | 9.50 6.39 3.00 45.87 |

# SEZIONE N. : 27

RILEVATI — RILEVATO: 333.277 mq

QT. PROGETTO : 1388.391
DIST. PROG. : 405.000
DIST. PREC. : 15.000
DIST. SUCC. : 15.000

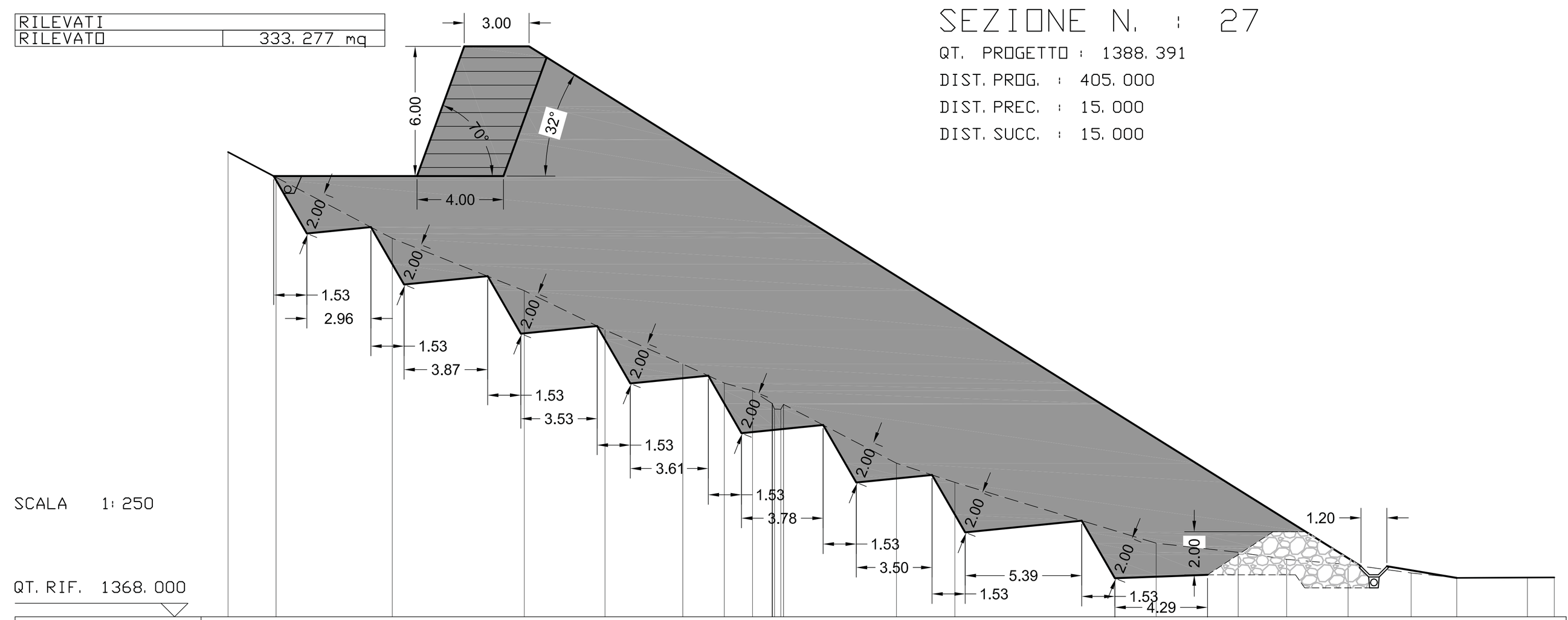


| | |
|---|---|
| QUOTE TERRENO | 1389.50 1388.33 1385.51 1383.08 1381.28 1379.69 1378.81 1378.46 1377.87 1377.86 1377.61 1377.60 1377.83 1375.11 1374.22 1371.41 1370.98 1370.66 1370.42 1370.03 1369.80 1369.81 1369.82 |
| DIST. PARZ. TERR. | 2.22 5.38 6.10 3.74 3.60 1.92 1.31 0.90 5.22 2.70 9.31 3.79 2.24 2.84 2.92 2.11 3.27 1.25 |
| QUOTE PROGETTO | 1388.39 1394.39 1394.39 1370.34 |
| DIST. PARZ. PROG. | 6.63 2.18 3.00 38.49 |
| PENDENZA | 0.01 2.747 0.000 -0.625 |
| LUNGH. SCARPATA | 6.63 6.39 3.00 45.39 |

# SEZIONE N. : 28

RILEVATI — RILEVATO: 366.818 mq

QT. PROGETTO : 1388.023
DIST. PROG. : 420.000
DIST. PREC. : 15.000
DIST. SUCC. : 15.000

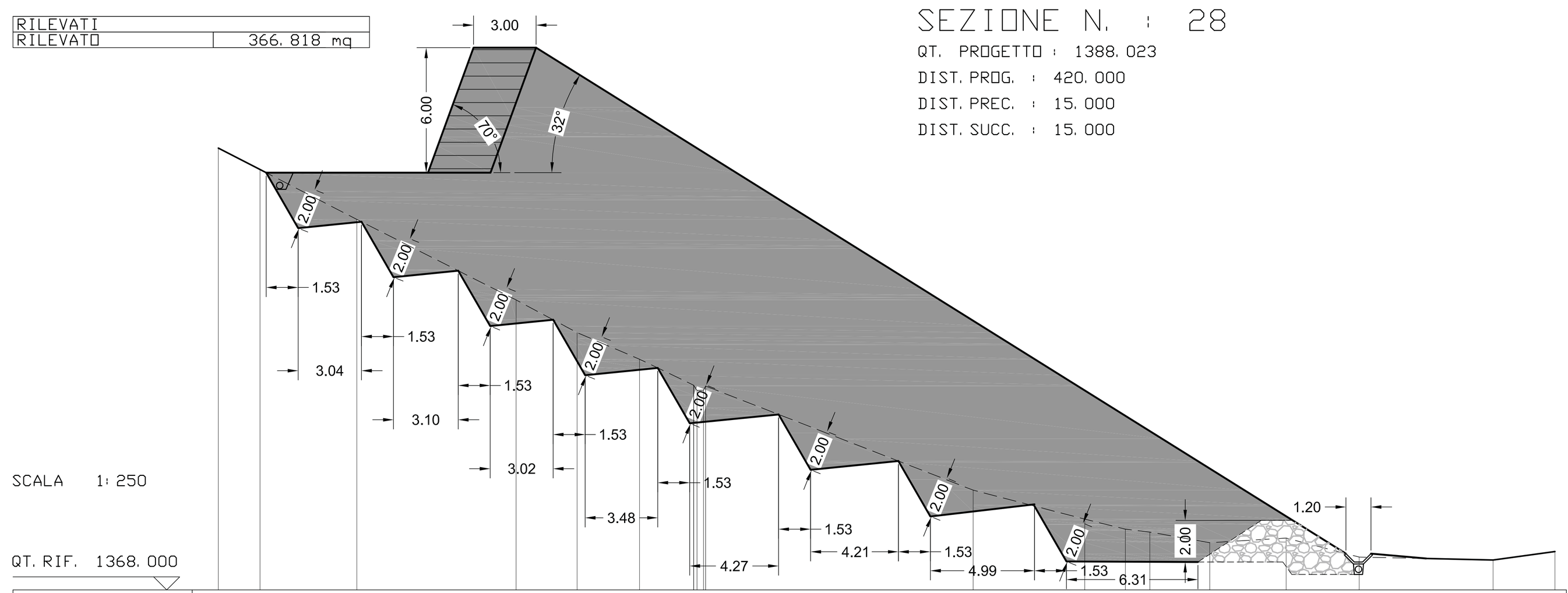


| | |
|---|---|
| QUOTE TERRENO | 1389.21 1388.18 1385.78 1381.91 1380.35 1379.07 1377.82 1377.57 1377.59 1377.78 1372.79 1371.40 1370.92 1370.78 1370.27 1370.49 1369.58 1369.44 1369.84 |
| DIST. PARZ. TERR. | 2.00 4.65 7.64 2.93 3.00 2.60 12.84 5.36 1.95 1.17 2.87 3.67 3.50 6.42 2.97 |
| QUOTE PROGETTO | 1388.02 1394.02 1394.02 1369.74 |
| DIST. PARZ. PROG. | 7.77 2.18 3.00 38.86 |
| PENDENZA | 0.01 2.747 0.000 -0.625 |
| LUNGH. SCARPATA | 7.77 6.39 3.00 45.82 |

MUSINET ENGINEERING S.p.A.
Cso Svizzera, 185
10149 TORINO
Tel. +39 011 5712411
Fax. +39 011 5712426
E-mail info@musinet.it
PEC musinet@legalmail.it

Gruppo SITAF

P.I.Iva 08015410015
Cap. Soc. E. 520.000 i.v.
Cod. fis.e Reg. Imprese
TO 08015410015
R.E.A. Torino 939200

SOCIETA' ITALIANA TRAFORO AUTOSTRADALE DEL FREJUS
SITAF S.p.A. Sede legale: fraz. San Giuliano, 2 – 10059 Susa (TO)

# T4 TRAFORO AUTOSTRADALE DEL FREJUS

## INTERVENTI DI RIMODELLAMENTO MORFOLOGICO E MESSA IN SICUREZZA DEL VERSANTE IN COMUNE DI BARDONECCHIA

PROGETTO DEFINITIVO
Sito Melezet

FASE DEFINITIVA:
SEZIONI DI PROGETTO
TAV. 2 DI 3

| Scala 1:250 | 0377_110_12-D28EG004.4.2_0 | | | Gennaio 2013 | |
|---|---|---|---|---|---|
| 2 | | | | | |
| 1 | | | | | |
| 0 | Gen 2013 | Emissione | Tekne | TRI | GIO |
| REV | DATA | DESCRIZIONE | RED. | VER. | APP. |

Attività di Supporto Specialistico
TEKNE
Dott. Ing. Livio Martina

Il Responsabile del progetto
MUSINET ENGINEERING S.p.A.
Dott. Arch. Corrado Giovannetti

N° TAVOLA
4.4.2

Questo disegno e' di proprieta' riservata della MUSINET ENGINEERING S.p.A.; ne e' vietata la riproduzione anche parziale, nonche' la presentazione a terzi senza esplicita autorizzazione.L'inosservanza e' perseguibile ai termini di legge.