

LEGENDA DEI COLORI E SIMBOLI IN CARTA

- Aerogeneratore (Diametro = 163 m, Hhub = 125 m)
- Piazzola
- Profilo terreno
- Strade esistenti da adeguare
- Strade di nuova realizzazione
- Livellotta
- Cavidotto 36 kV
- Scavi
- Riporti
- Curva di livello principale (intervalli di 10 m) - Quota terreno
- Curva di livello secondaria (intervalli di 2 m) - Quota terreno

green & green
WE ENGINEERING

Green & Green S.r.l.
Via Edmondo de Amicis n.64
37036 Ronde (CS) - Italy
P.IVA 02900010782
Ph. (+39) 0984 846295
Fax (+39) 0984 1214470
info@greengreen.it
www.greengreen.it

Il tecnico
Ing. Leonardo Sblendido

| REV. | DATA | DESCRIZIONE | PREPARATO | CONTROLLATO | APPROVATO |
|------|------------|-----------------|-------------|-------------|--------------|
| 00 | 22/12/2023 | PRIMA EMISSIONE | R. De Fiore | P. E. | L. Sblendido |

"IMPIANTO EOLICO TERRANOVA DA SIBARI"
(COMUNI DI TERRANOVA DA SIBARI, SAN DEMETRIO CORONE, SPEZZANO ALBANESE, CORIGLIANO-ROSSANO, SANTA SOFIA D'PIRO E TARSIA (CS))

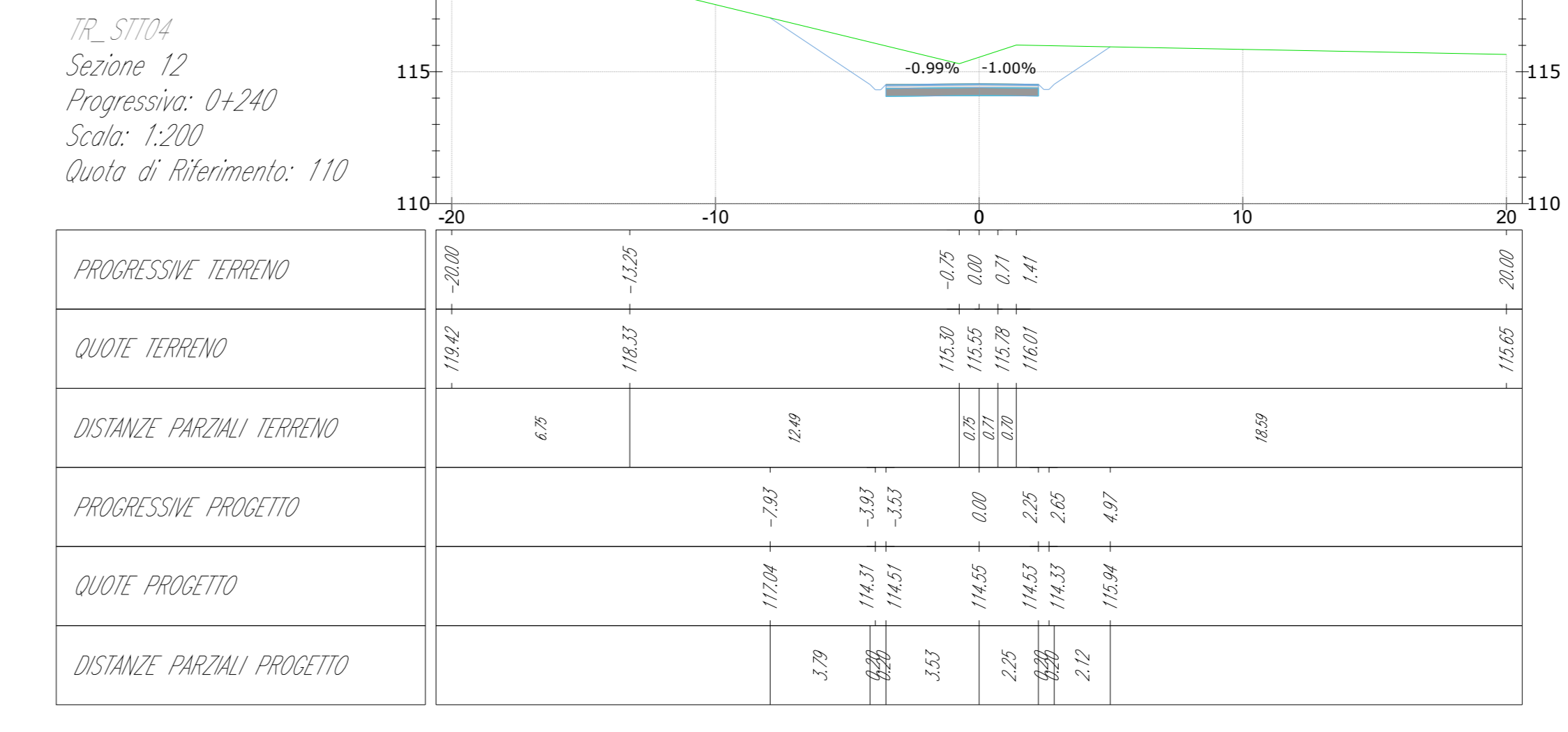
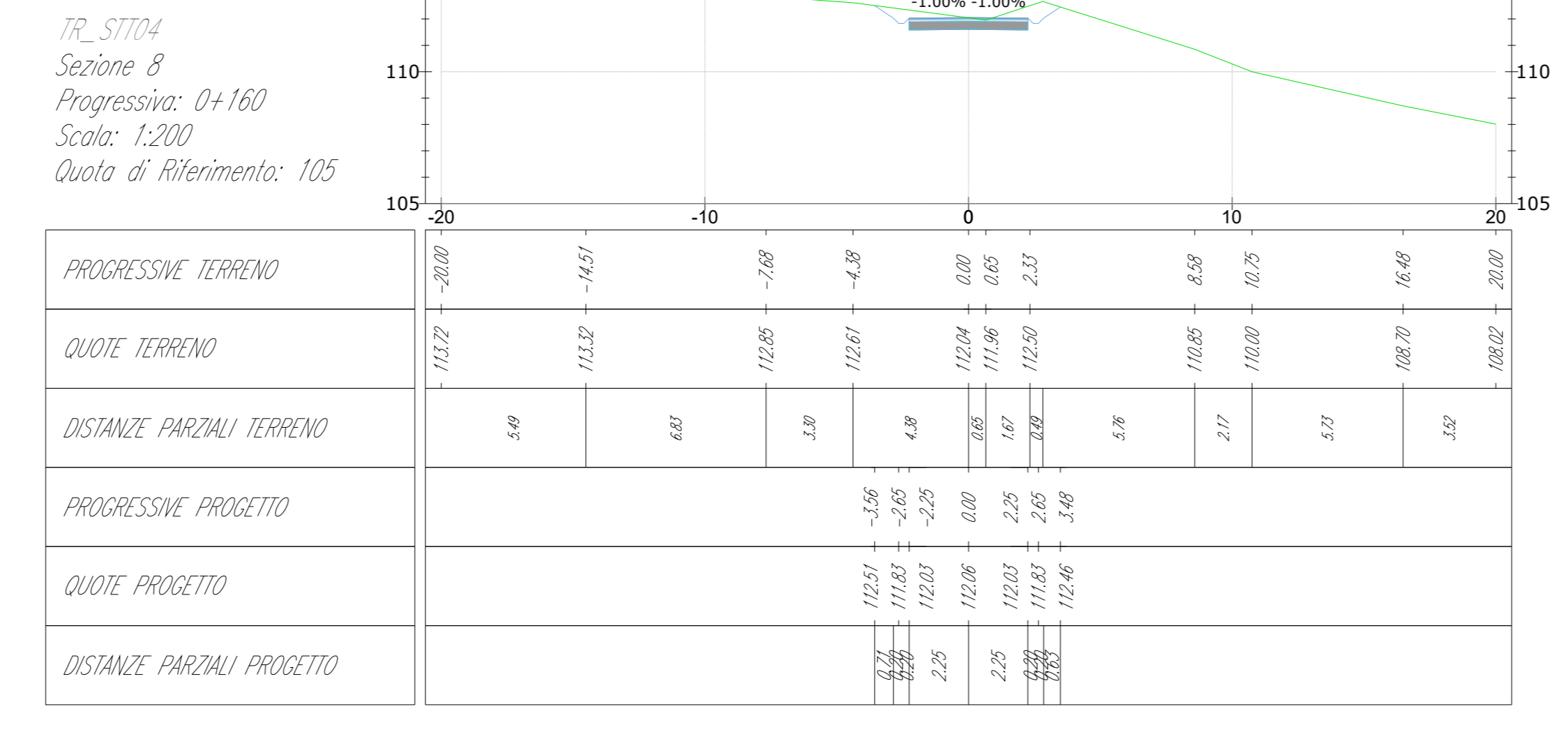
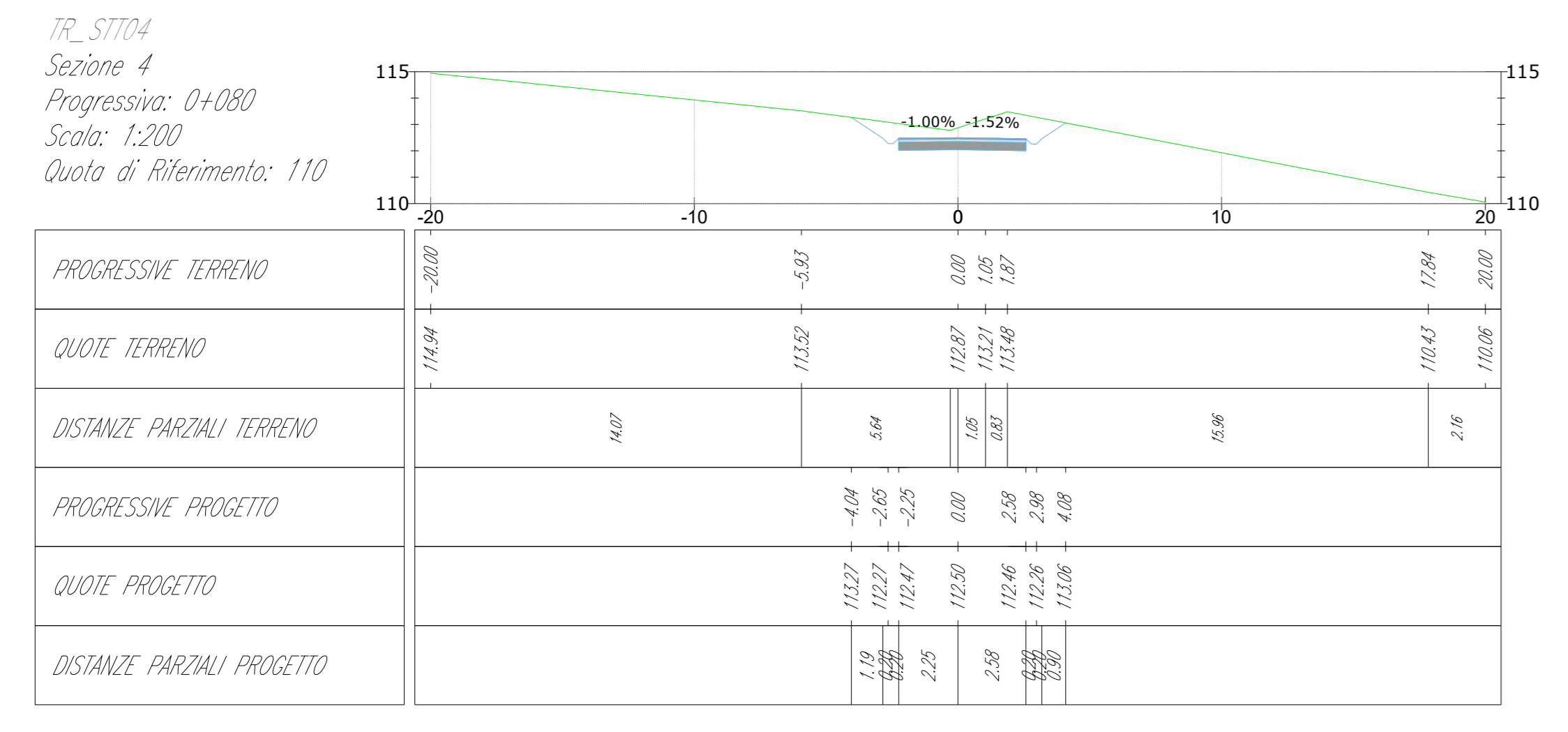
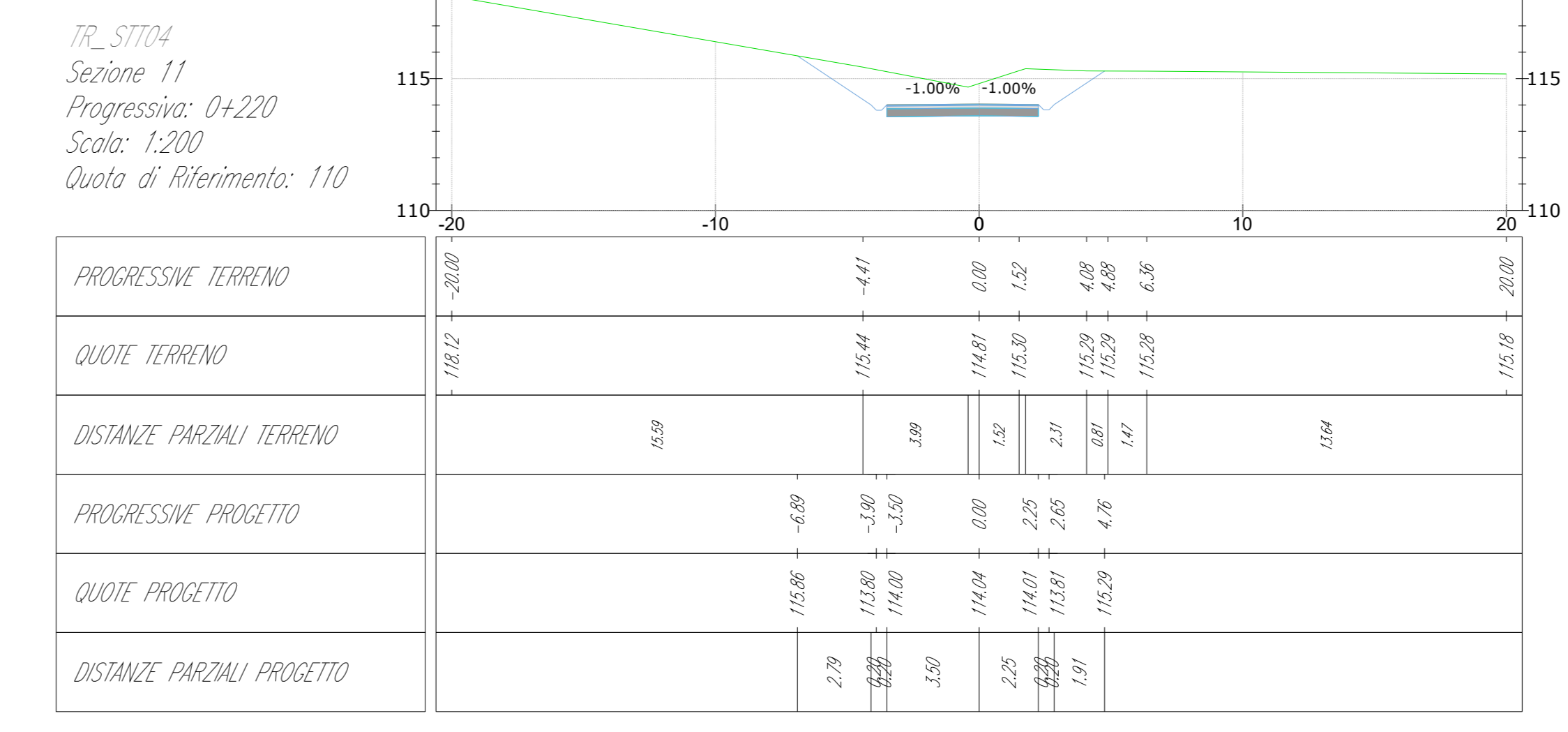
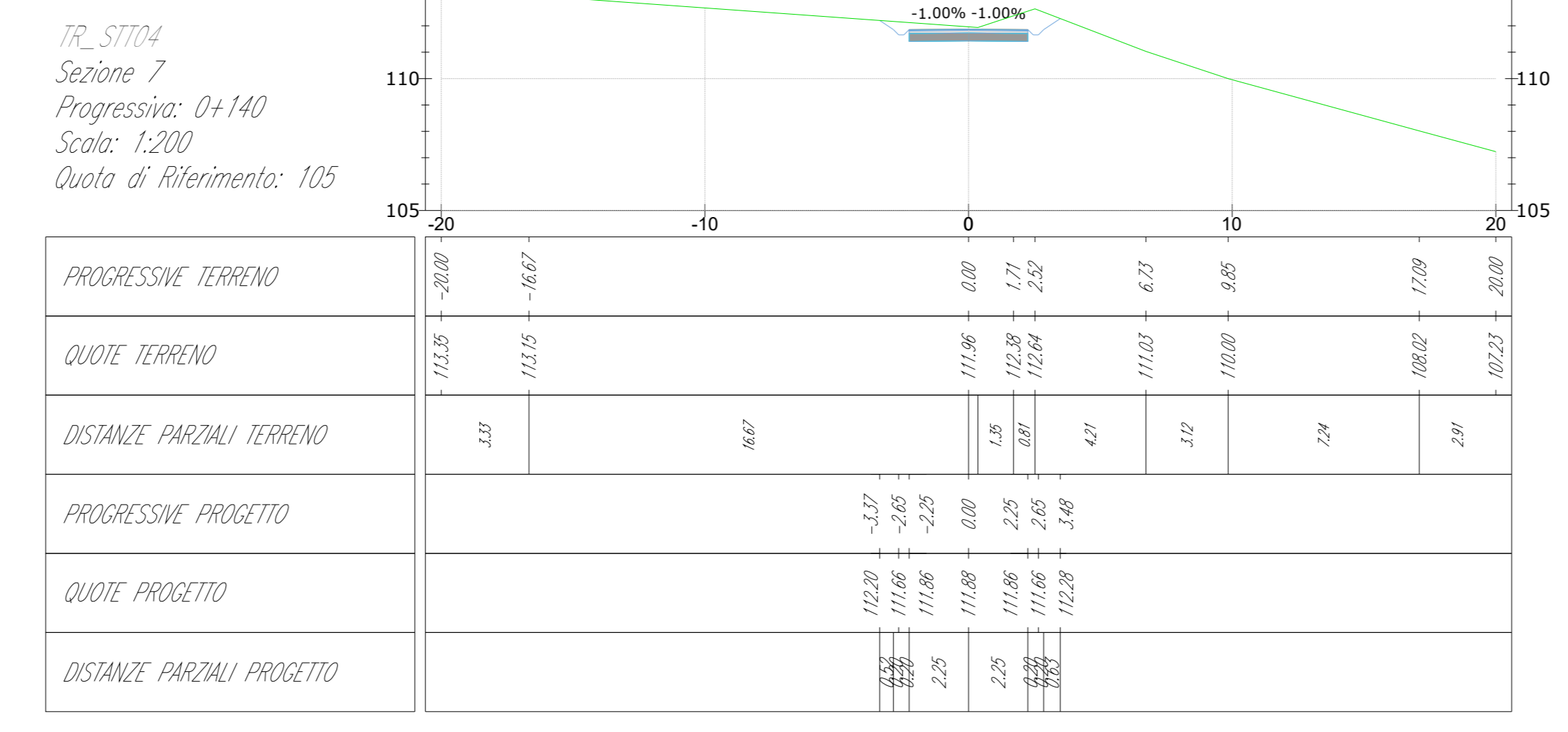
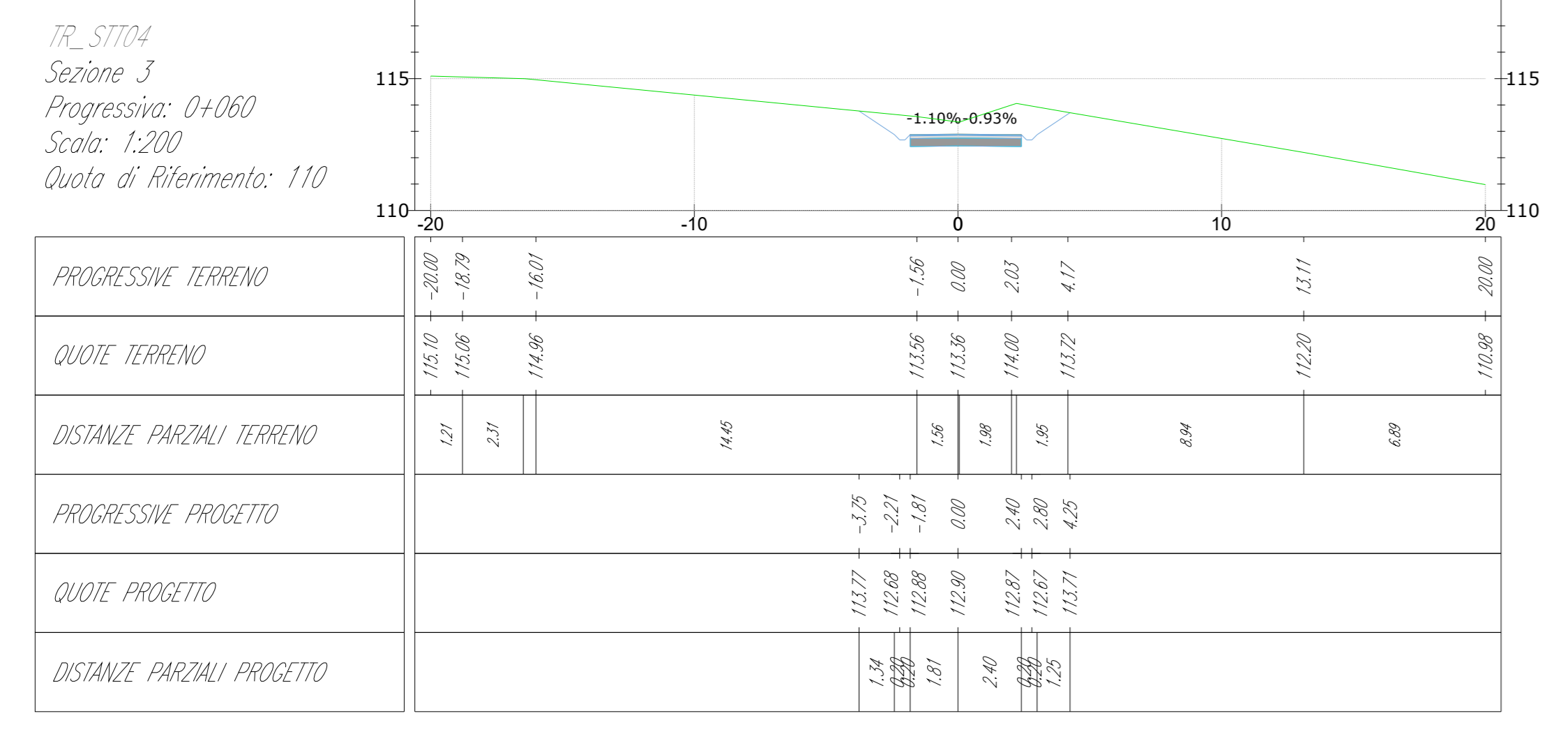
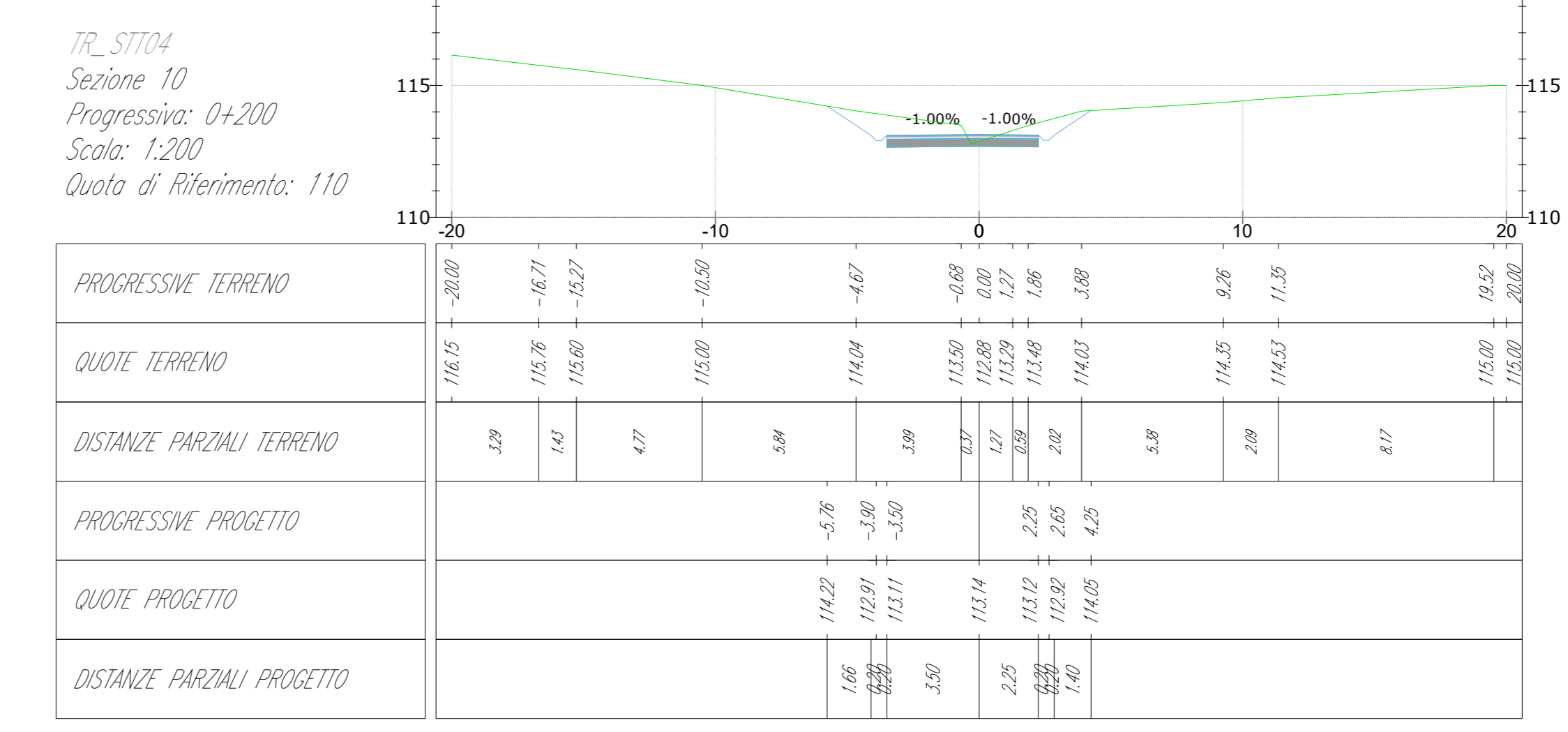
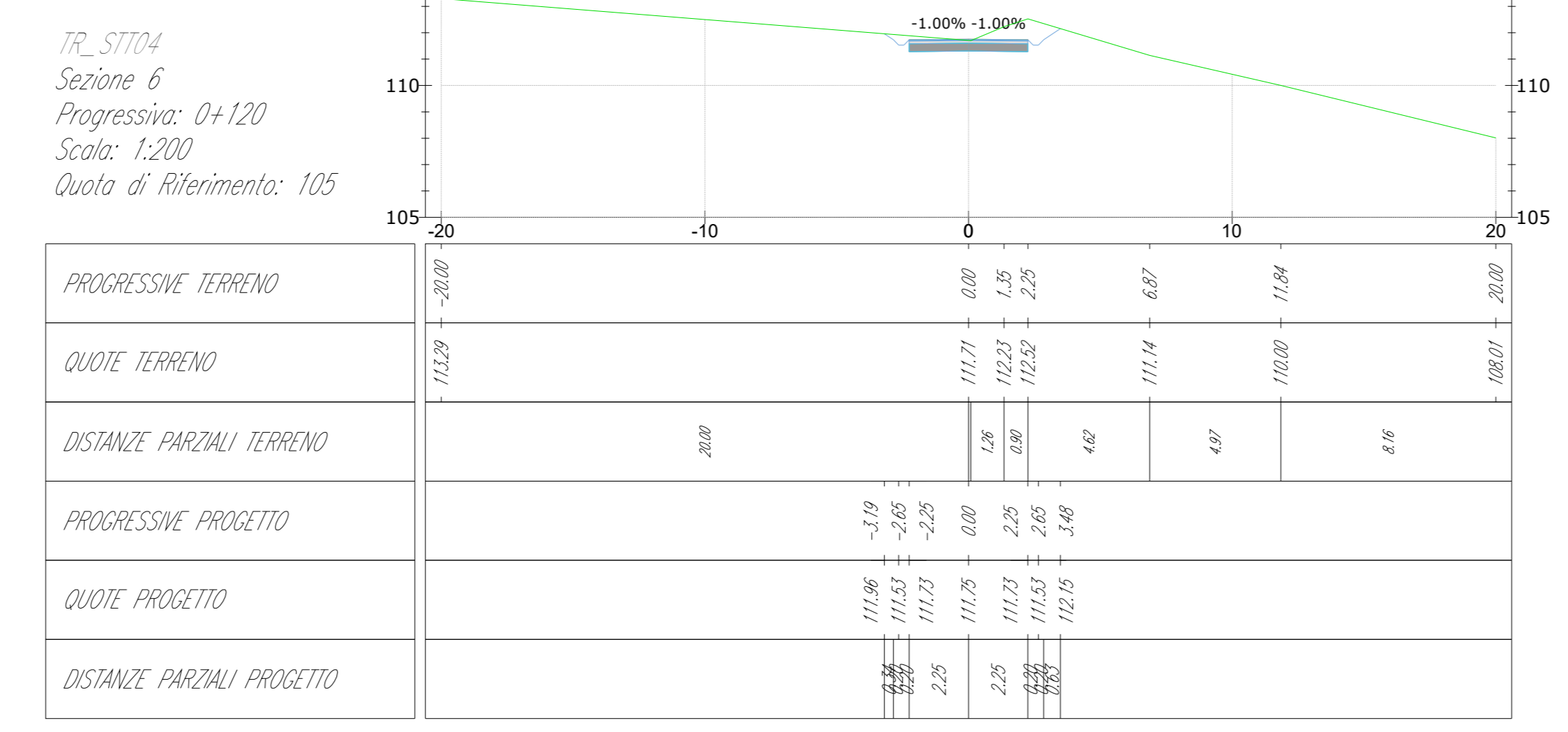
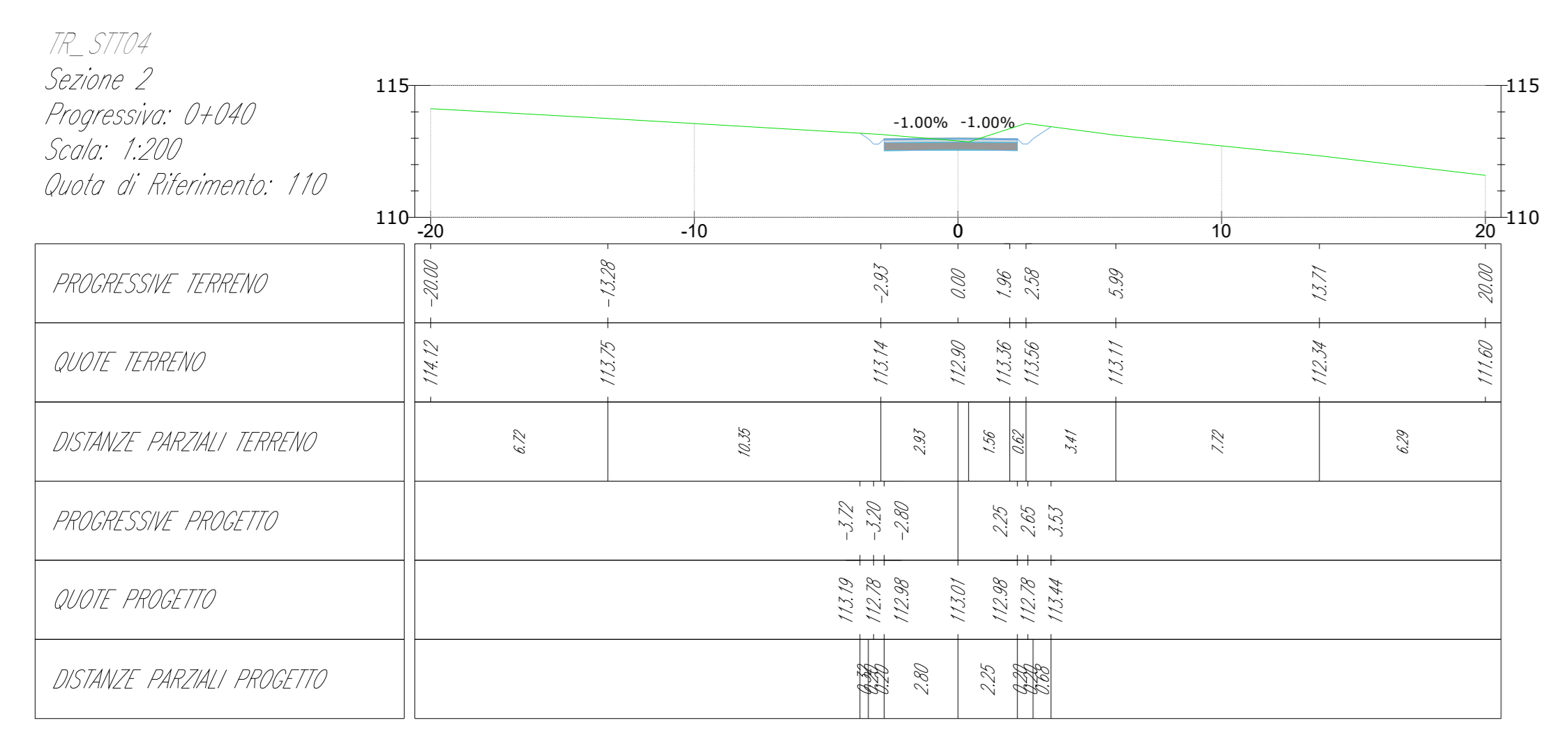
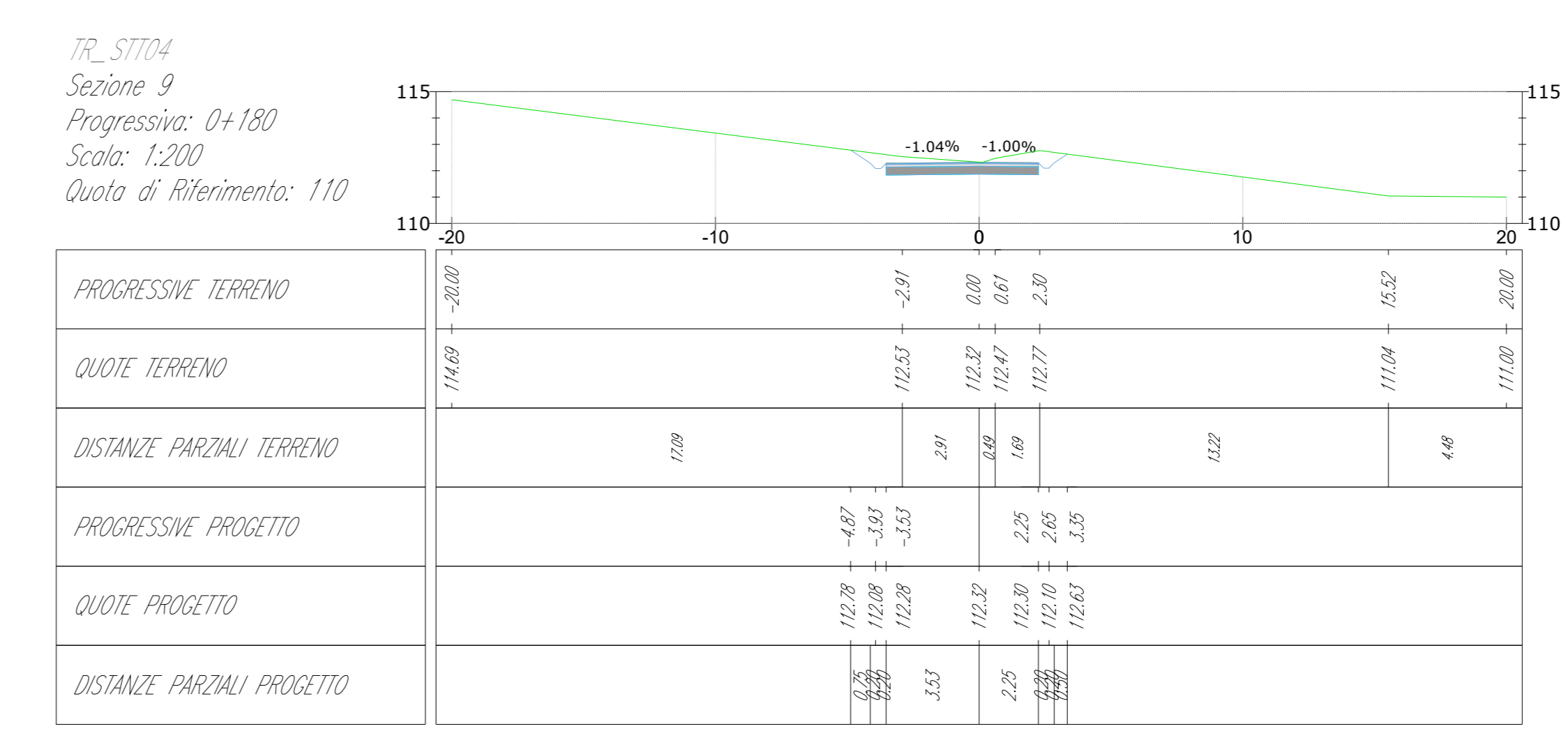
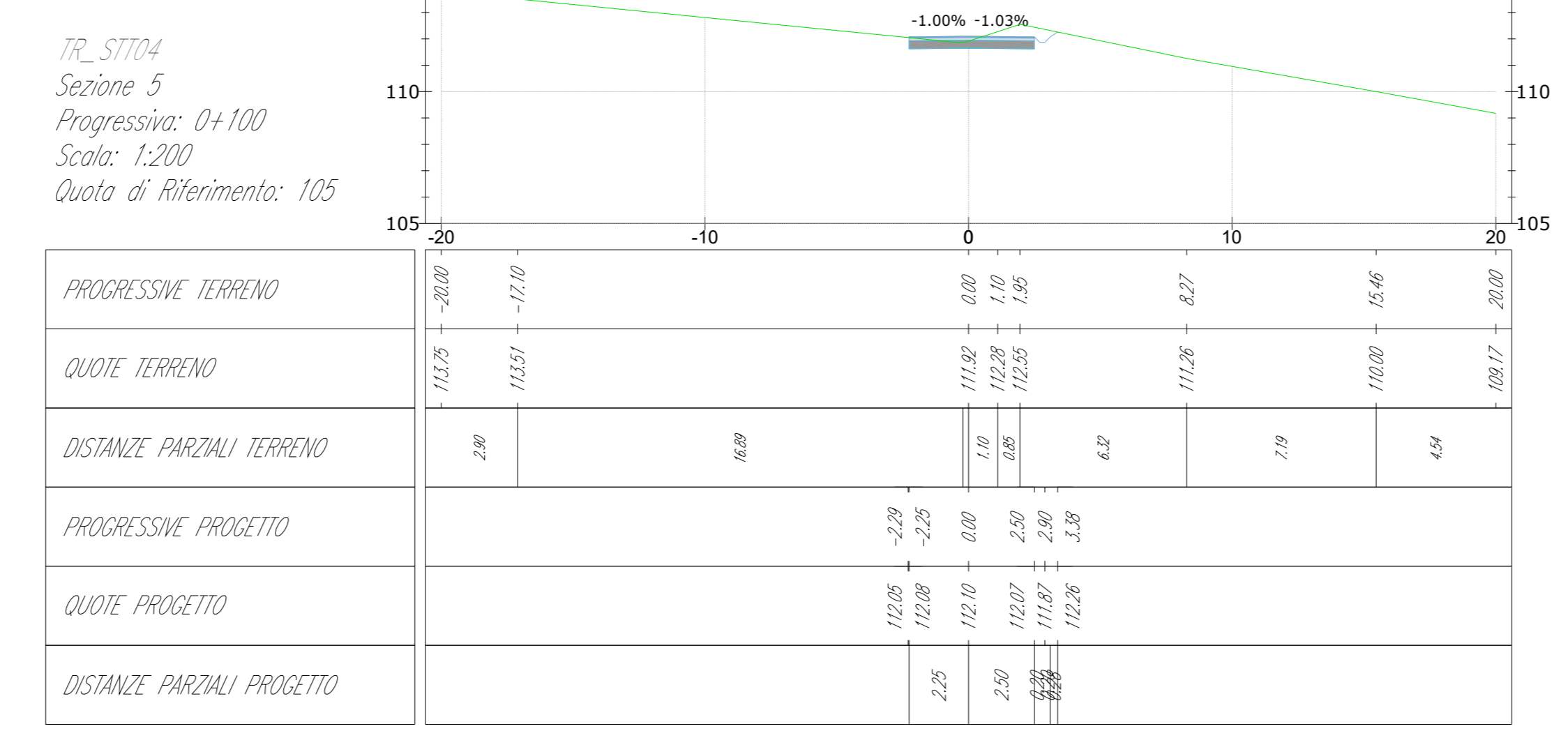
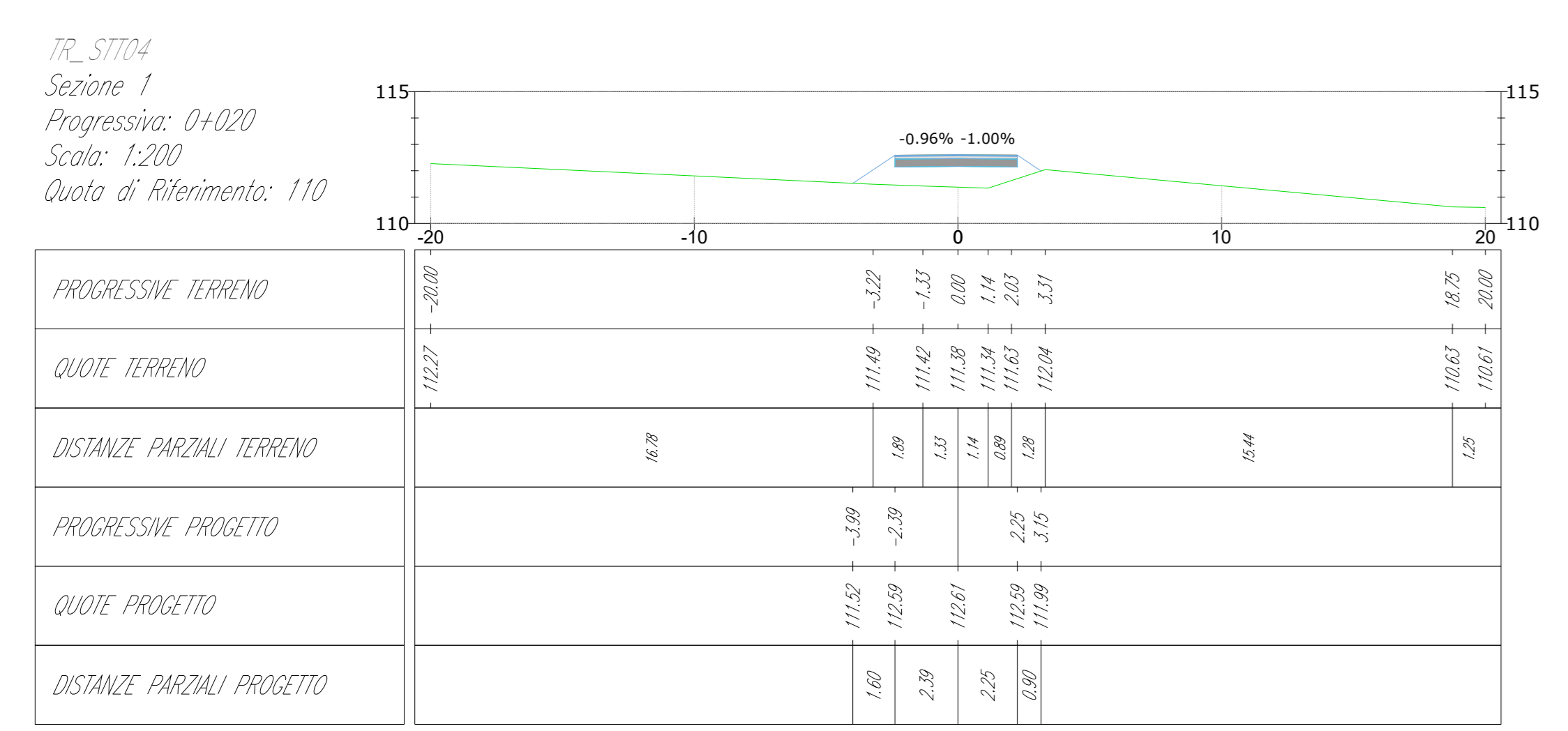
| PROGETTO | | DEFINITIVO | |
|-------------|-----|------------|----------|
| FORMATO: | A0 | SCALA: | 1:1000 |
| SCALA PLOT: | 1:1 | FOGLIO: | 36 di 69 |

green & green
WE ENGINEERING

STUDIO PLANALTIMETRICO

| CODICE ELABORATO | | | |
|------------------|-----|------|-----------|
| IMPVTO | TRC | PROG | REVISIONE |
| C23F | ST | R002 | WD01000 |

Profilo terreno



green & green
WE ENGINEERING

Green & Green S.r.l.
Via Edmondo de Amicis n.64
37036 Ronde (CS) - Italy
P.IVA 0290010782
Ph. (+39) 0984 846295
Fax (+39) 0984 1214470
info@greengreen.it
www.greengreen.it

Il tecnico
Ing. Leonardo Sblendido

| | | | | | |
|-----|------------|-----------------|-------------|-------------|--------------|
| 00 | 22/12/2023 | PRIMA EMISSIONE | R. De Fiore | P.E. | L. Sblendido |
| REV | DATA | DESCRIZIONE | PREPARATO | CONTROLLATO | APPROVATO |

"IMPIANTO EOLICO TERRANOVA DA SIBARI"
(COMUNI DI TERRANOVA DA SIBARI, SAN DEMETRIO CORONE, SPEZZANO ALBANESE, CORIGLIANO-ROSSANO, SANTA SOFIA D'EPSIRO E TARSIA (CS))

hergo

PROGETTO: **DEFINITIVO**

NOTE FILE: CZ3FSTR0011WD1000_STUDIO_PLANOALTIMETRICO.pdf

FORMATO: **A0** | SCALA: **1:200** | SCALA PLOT: **1:1** | FOGLIO: **38** di **69**

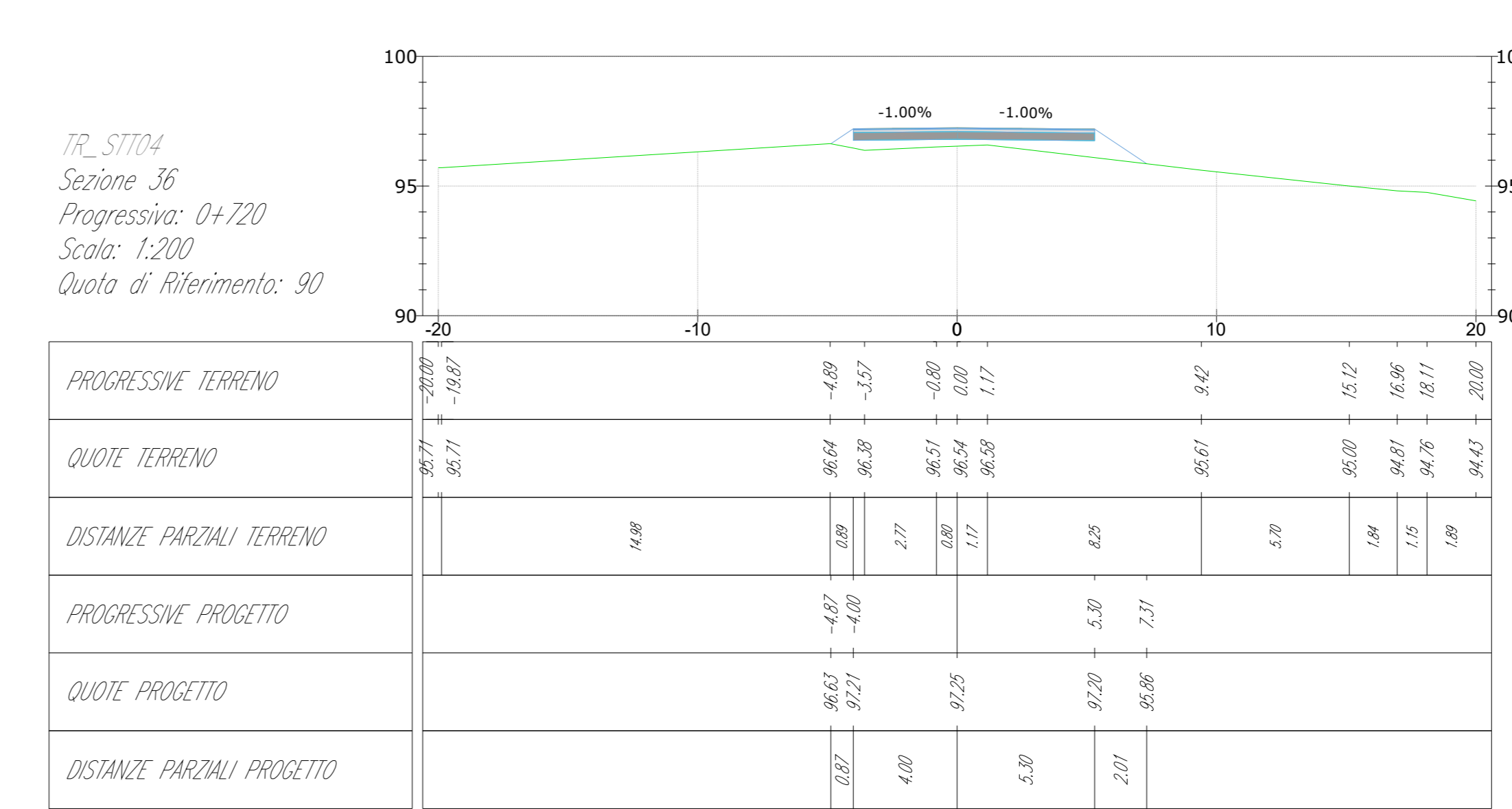
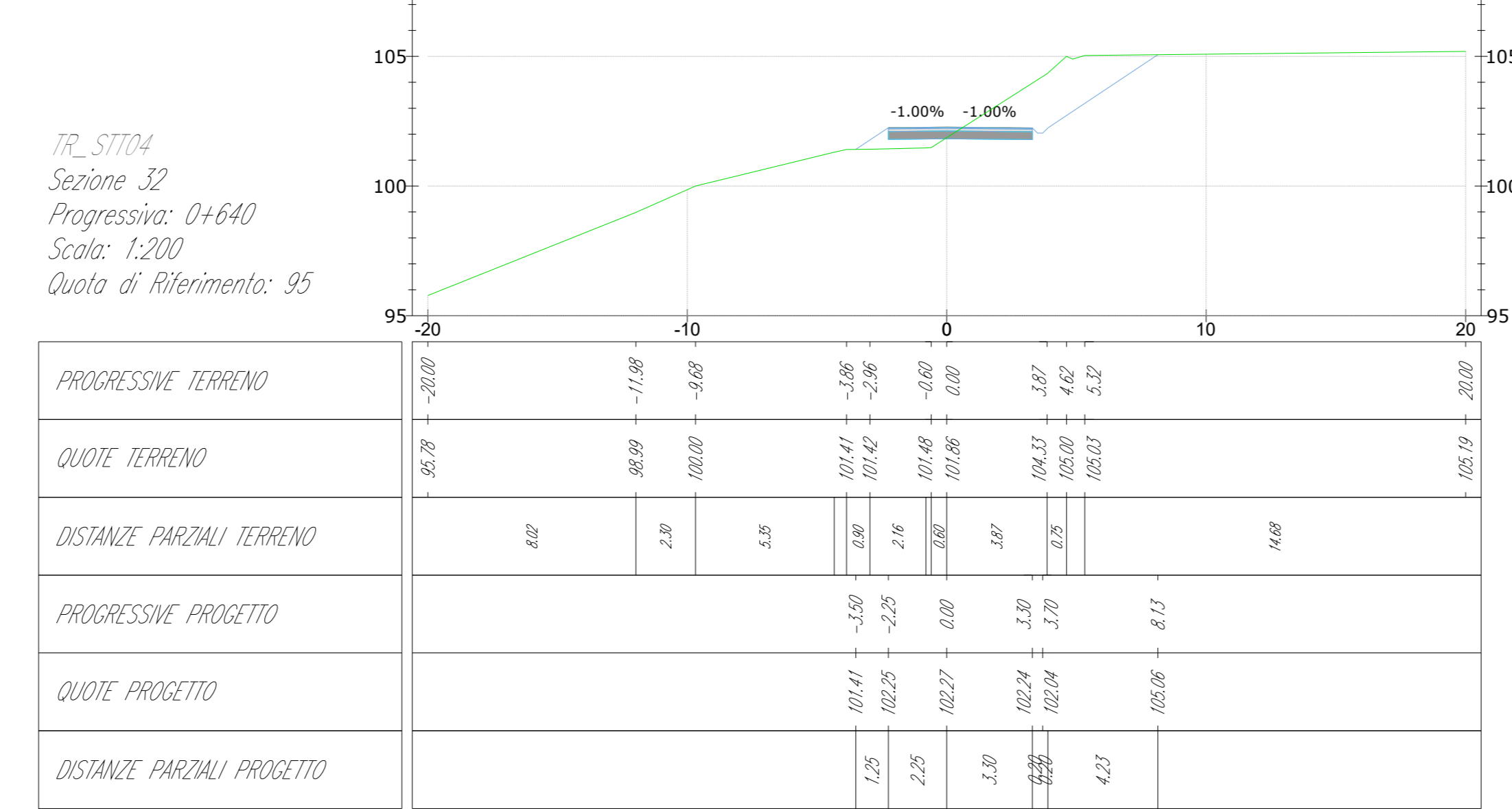
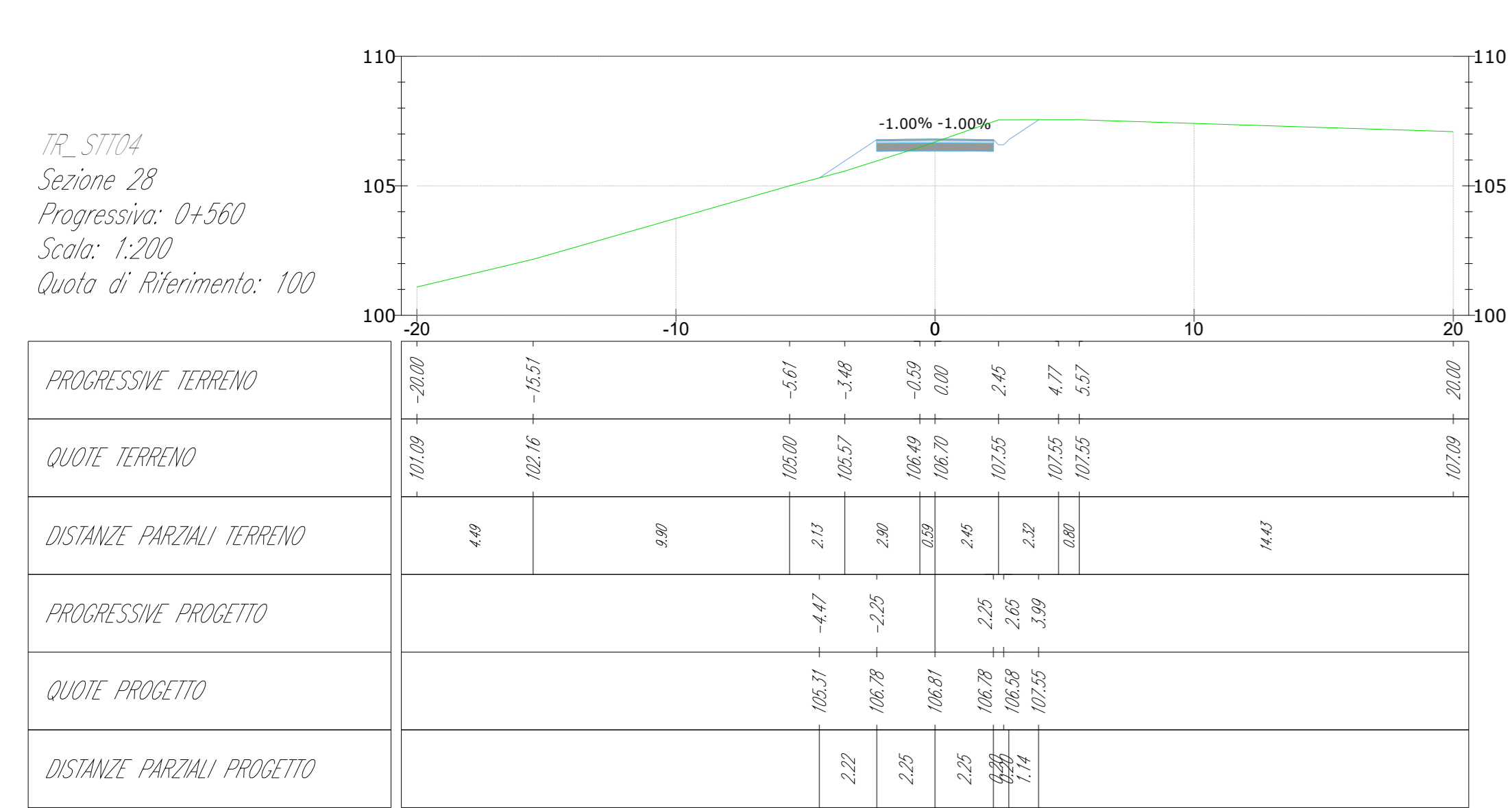
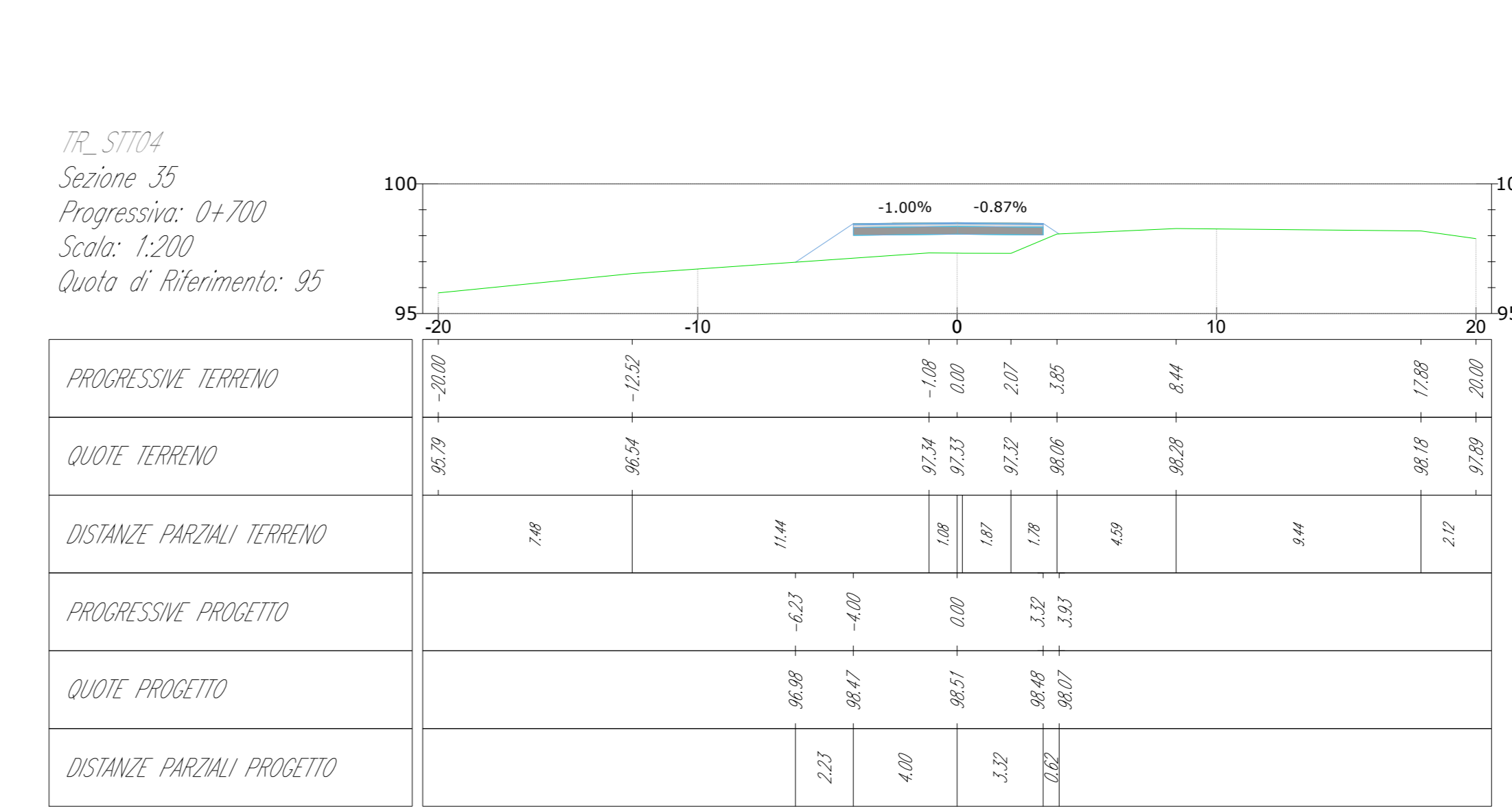
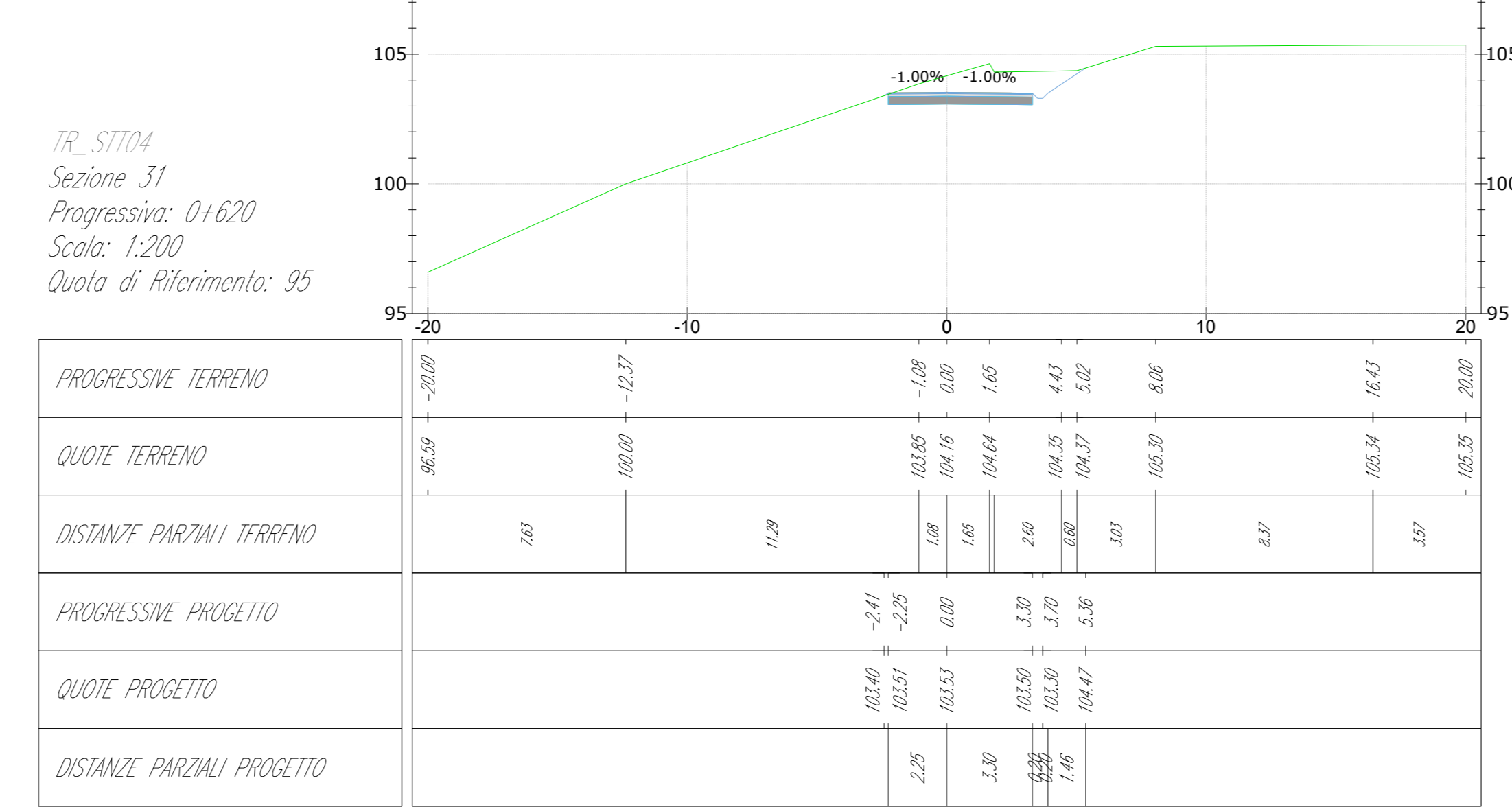
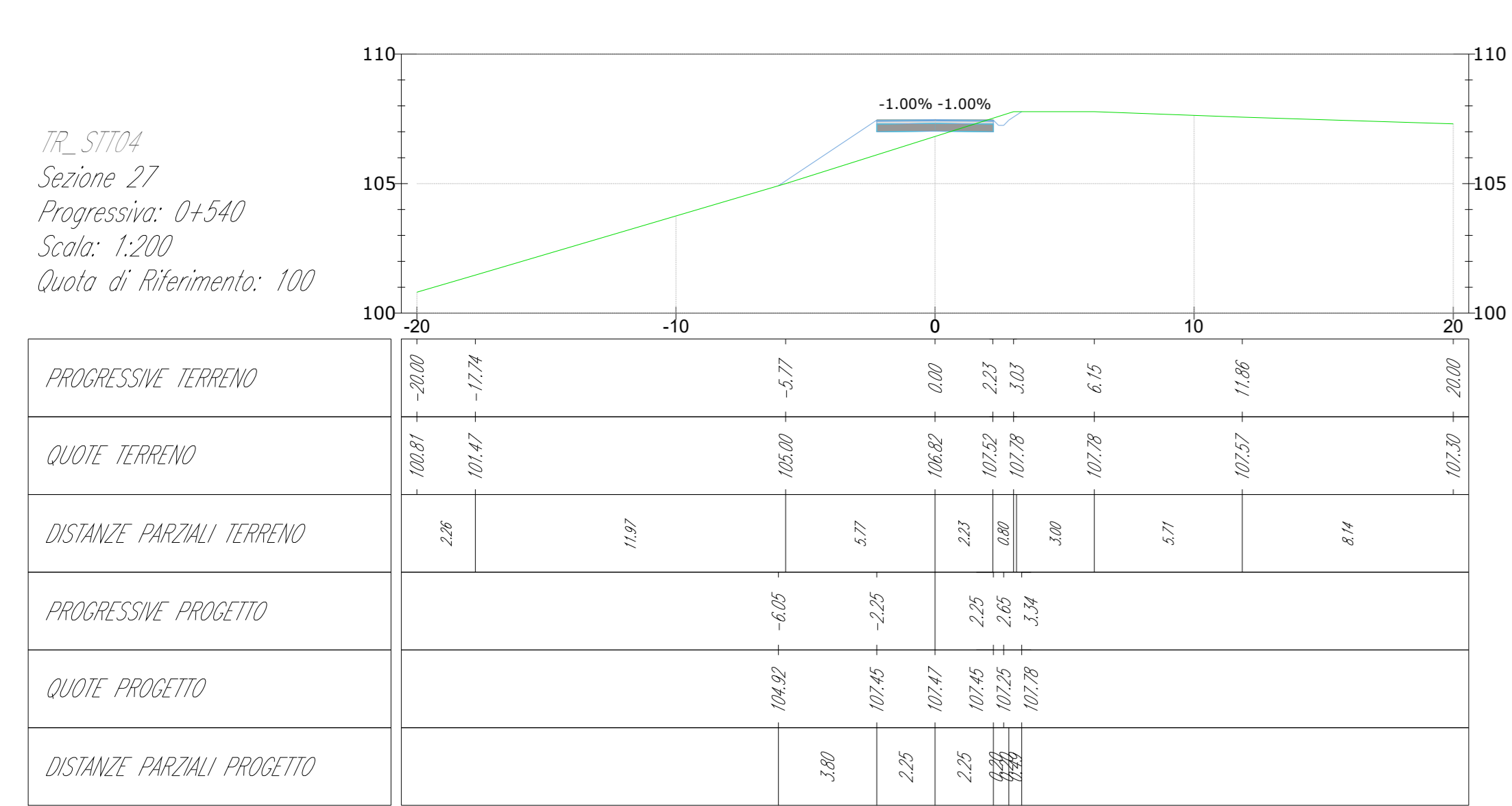
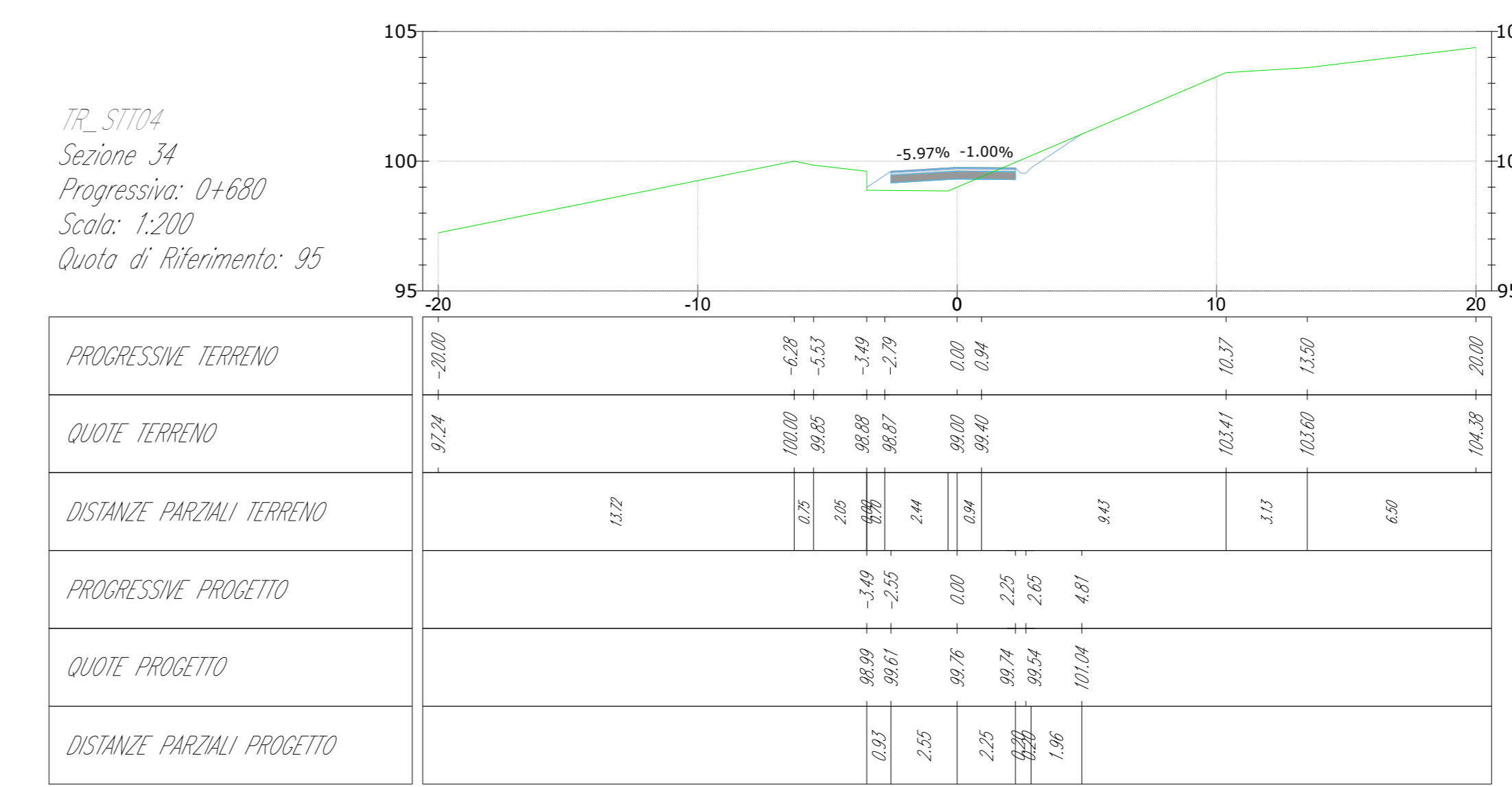
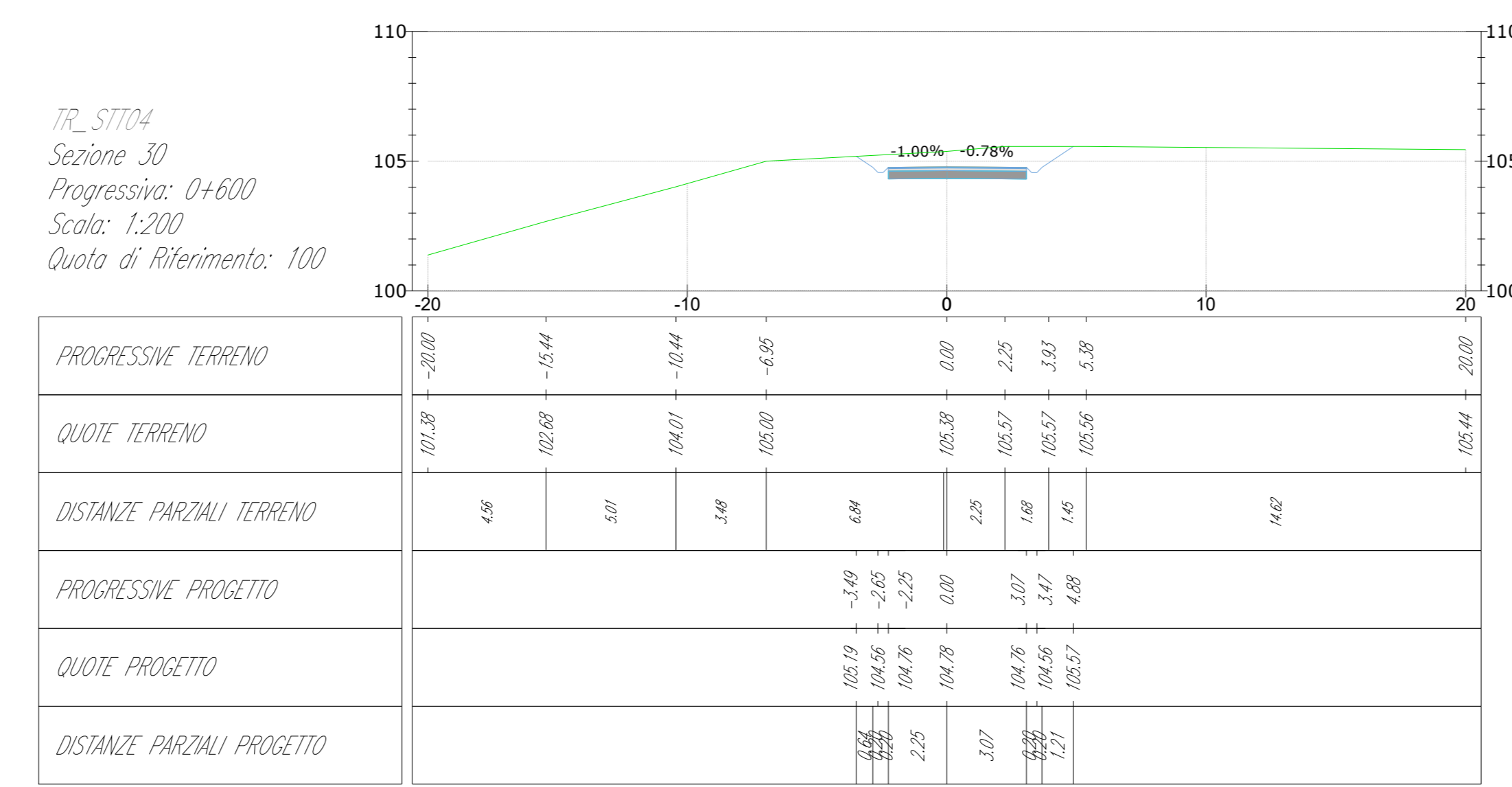
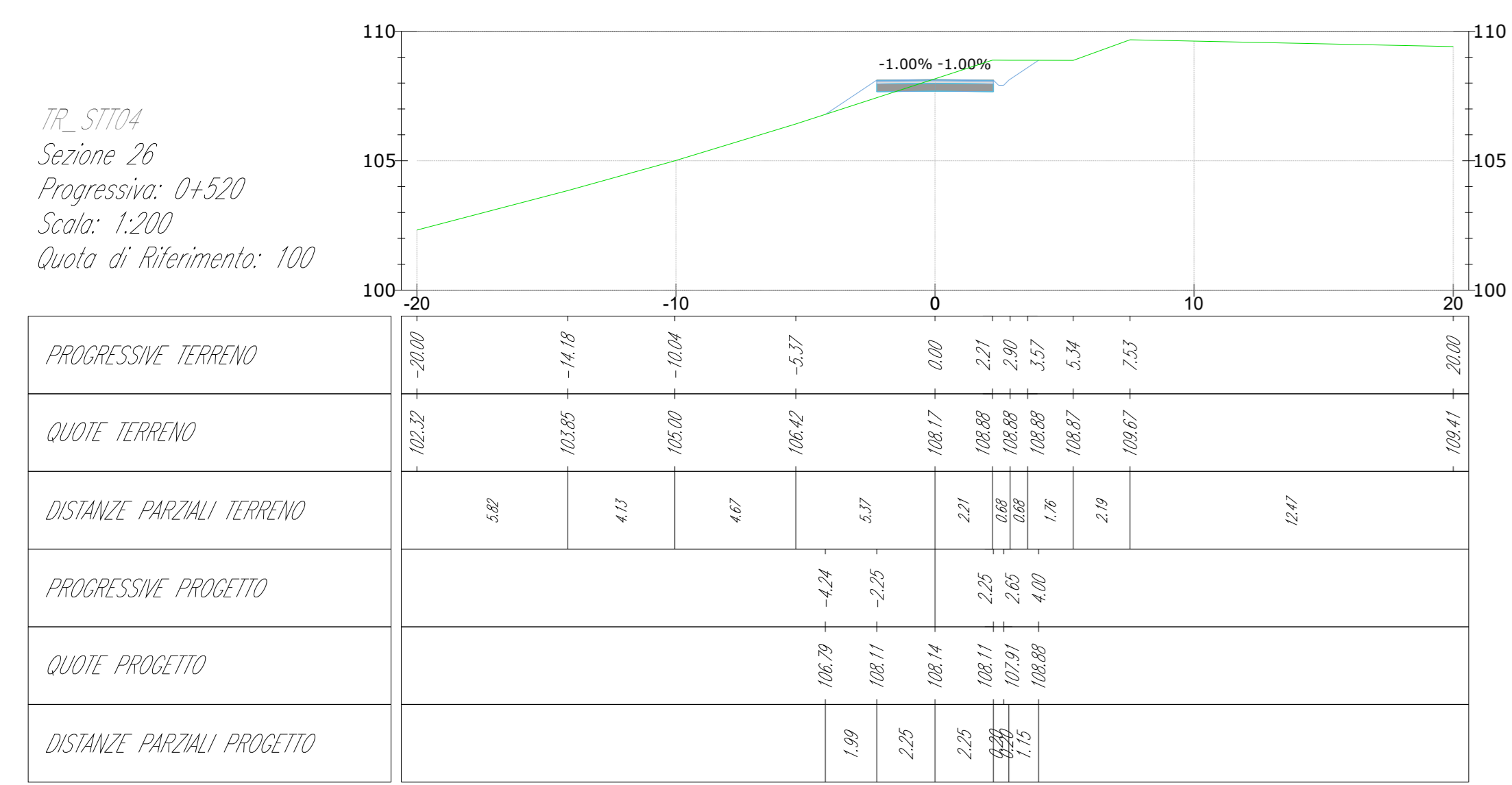
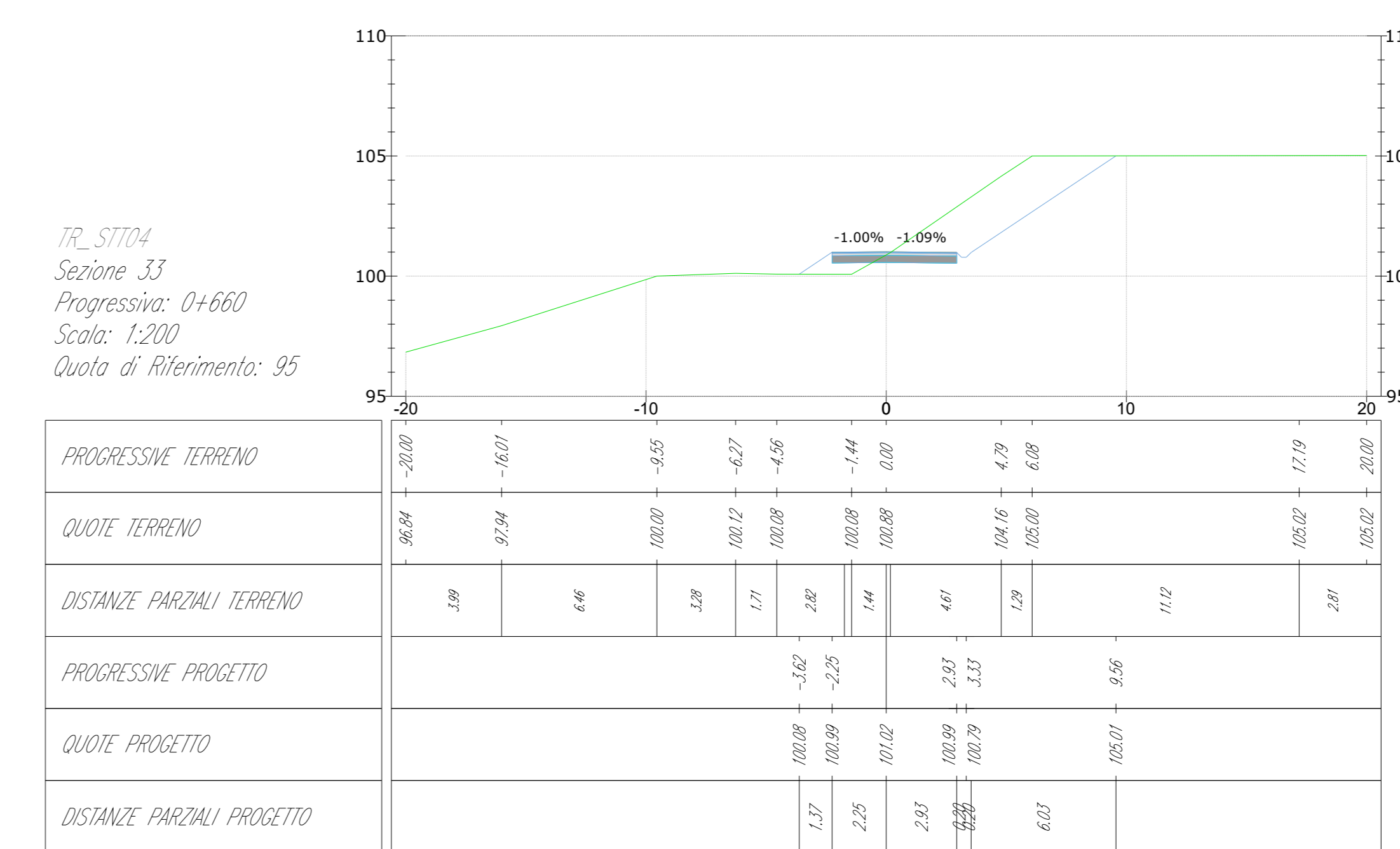
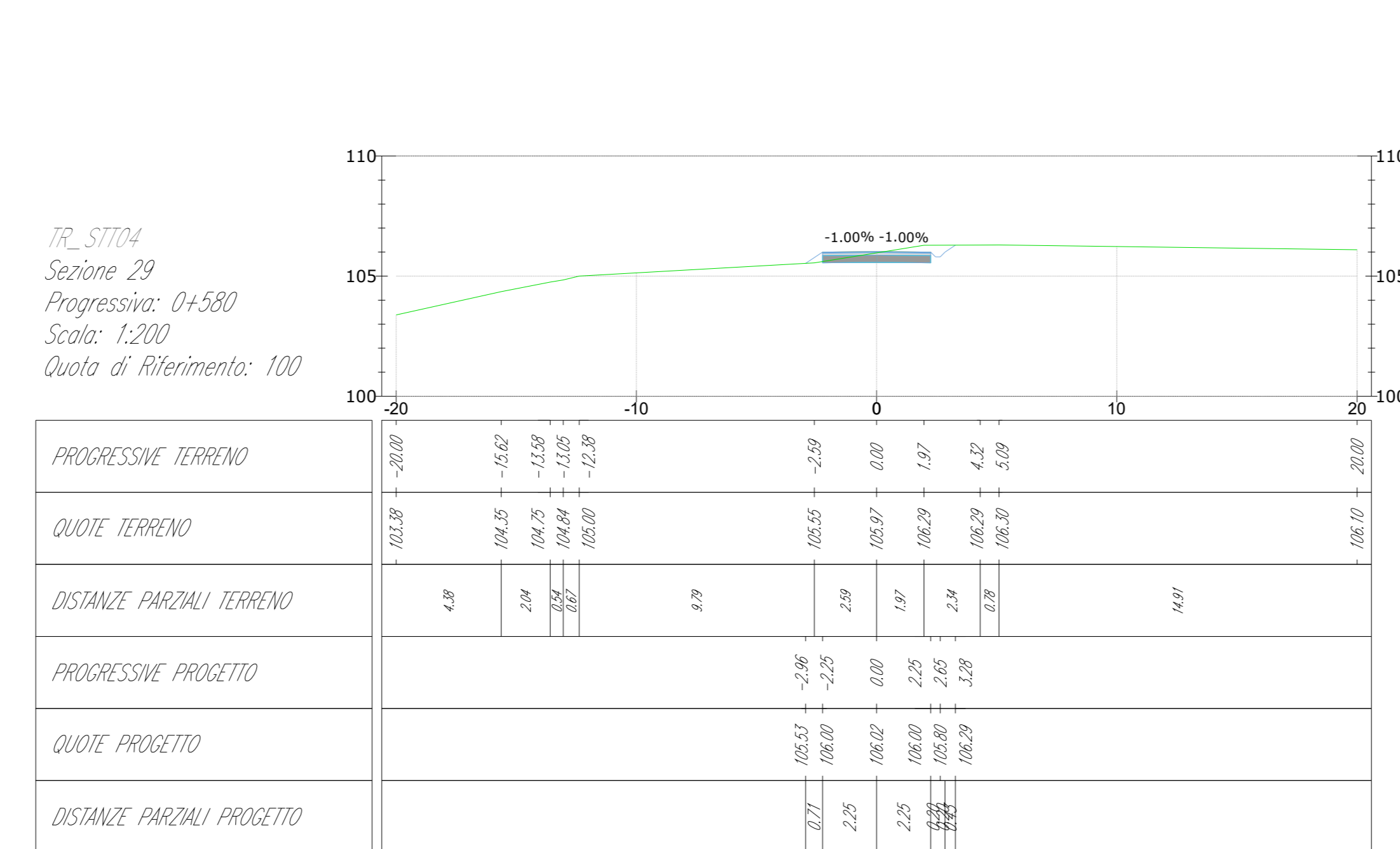
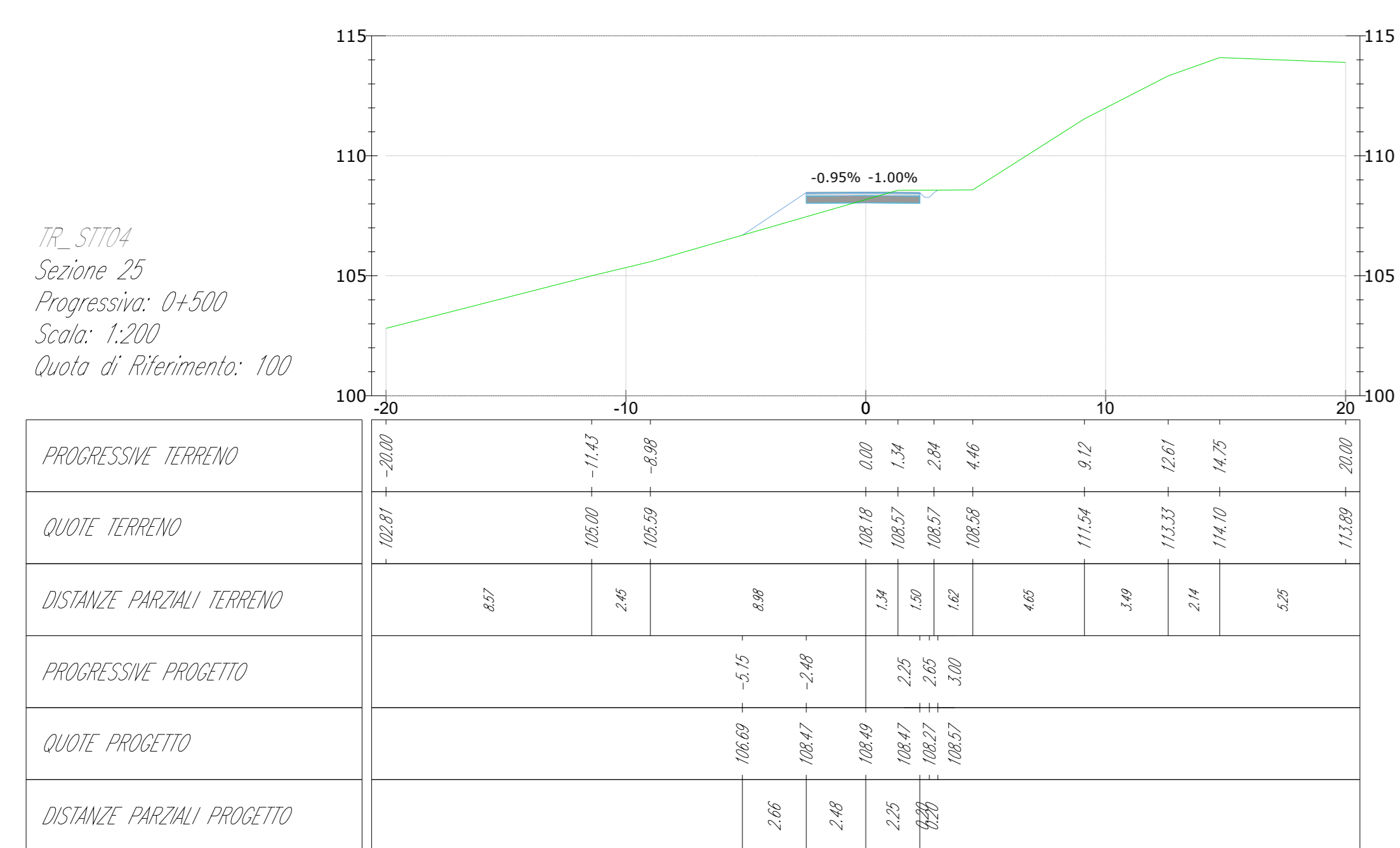
TITOLO: **STUDIO PLANOALTIMETRICO**

CODICE ELABORATO

| | | | | |
|--------------------------|-----|-----|-----------|-----------|
| IMPVTO | TRC | TRP | PROGRESSO | REVISIONE |
| C23FSTR0011WD1000 | | | | |

green & green
WE ENGINEERING

Profilo terreno



green & green
WE ENGINEERING

Green & Green S.r.l.
Via Edmondo de Amicis n.64
37036 Ronde (CS) - Italy
P.IVA 02900010782
Ph. (+39) 0984 846295
Fax (+39) 0984 121440
info@greengreen.it
www.greengreen.it

Il tecnico
Ing. Leonardo Sblendido

| | | | | | |
|------|------------|-----------------|-------------|-------------|--------------|
| 00 | 22/12/2023 | PRIMA EMISSIONE | R. De Fiore | P.E. | L. Sblendido |
| REV. | DATA | DESCRIZIONE | PREPARATO | CONTROLLATO | APPROVATO |

"IMPIANTO EOLICO TERRANOVA DA SIBARI"
(COMUNI DI TERRANOVA DA SIBARI, SAN DEMETRIO CORONE, SPEZZANO ALBANESE, CORIGLIANO-ROSSANO, SANTA SOFIA D'EPSIRO E TARSIA (CS))

hergo

PROGETTO: **DEFINITIVO**

NOVE FILE: CZ3FSTR0011WD01000_STUDIO_PLANOALTIMETRICO.pdf

FORMATO: **A0** | SCALA: **1:200** | SCALA PLOT: **1:1** | FOGLIO: **40** di **69**

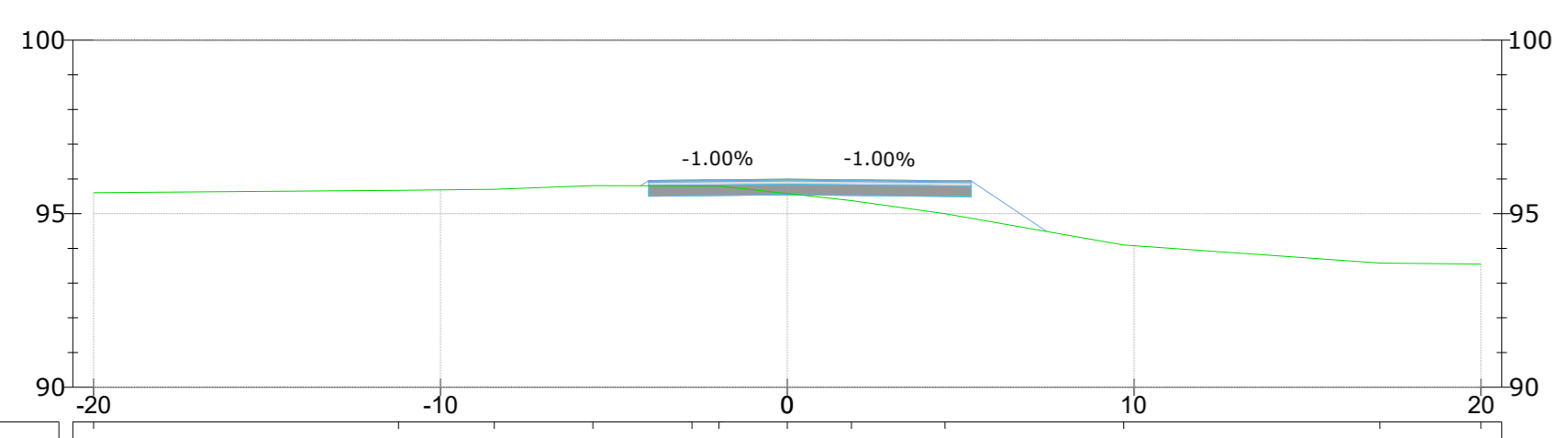
TITOLO: **STUDIO PLANOALTIMETRICO**

CODICE ELABORATO: **C23FSTR0012WD01000**

WE ENGINEERING

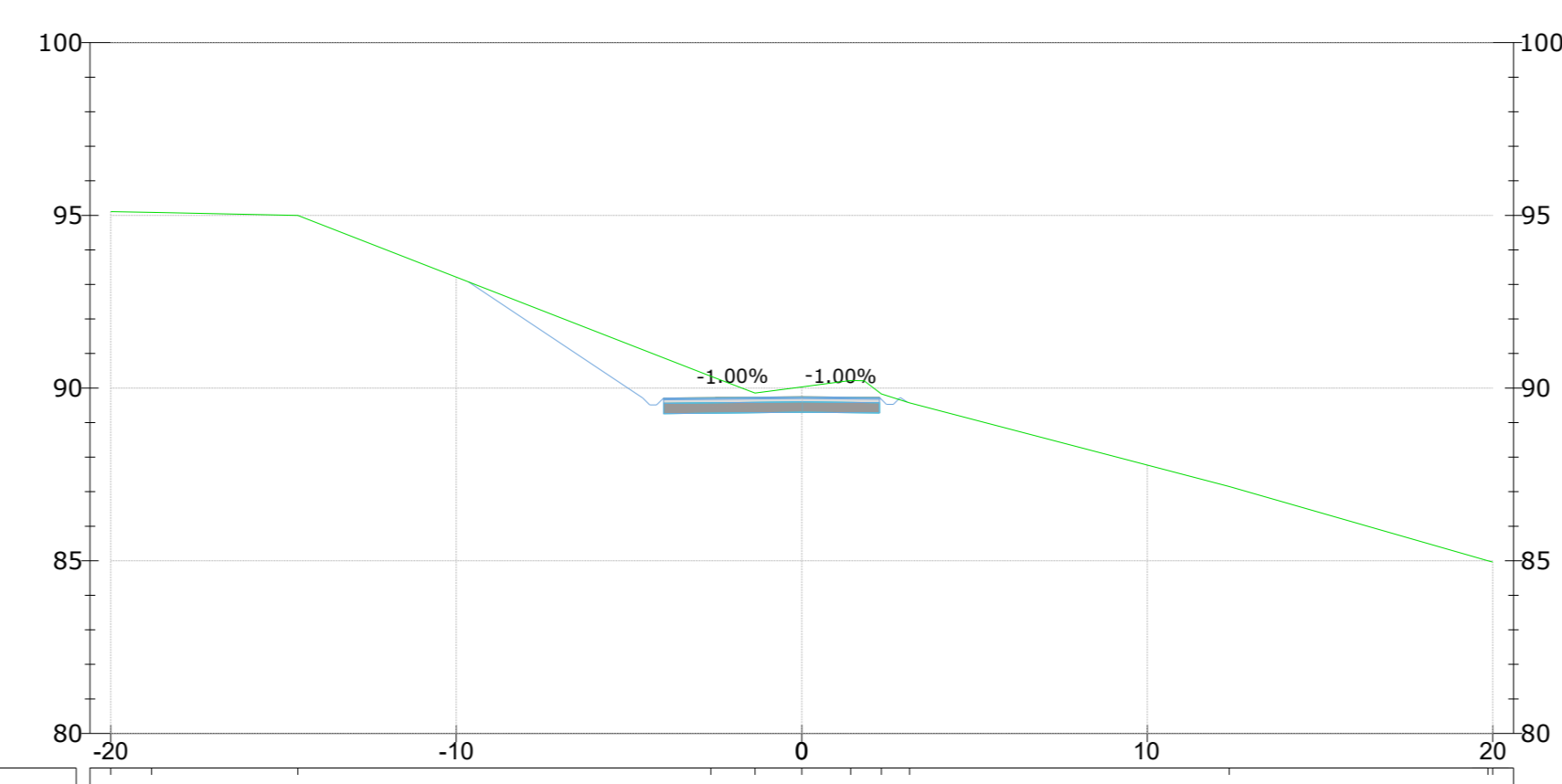
Profilo terreno

TR_ST104
Sezione 37
Progressiva: 0+740
Scala: 1:200
Quota di Riferimento: 90



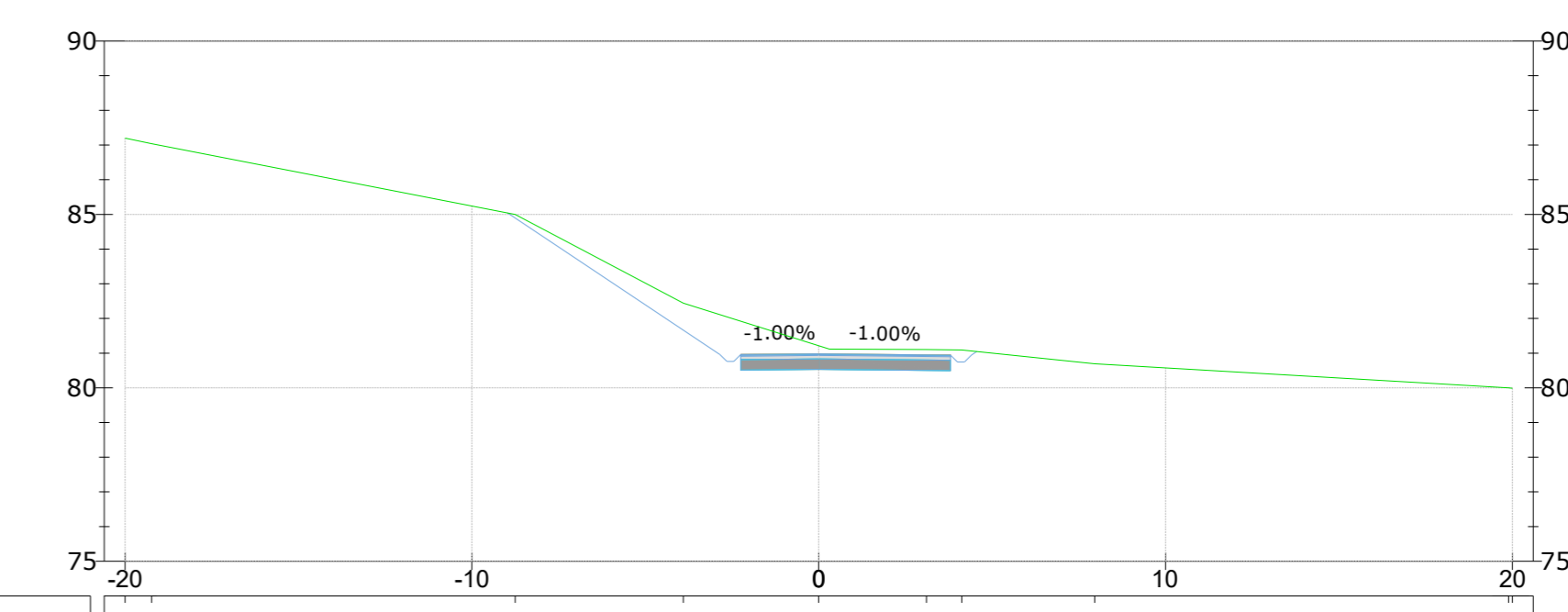
| | | | | | |
|----------------------------|-------|--------|-------|-------|-------|
| PROGRESSIVE TERRENO | 20.00 | -10.00 | 0.00 | 10.00 | 20.00 |
| QUOTE TERRENO | 95.69 | 95.67 | 95.70 | 95.67 | 95.58 |
| DISTANZE PARZIALI TERRENO | 4.29 | 2.78 | 2.94 | 2.86 | 2.91 |
| PROGRESSIVE PROGETTO | | | | | |
| QUOTE PROGETTO | | 95.69 | 95.69 | 95.59 | 95.54 |
| DISTANZE PARZIALI PROGETTO | | 4.00 | 4.00 | 5.00 | 2.16 |

TR_ST104
Sezione 40
Progressiva: 0+800
Scala: 1:200
Quota di Riferimento: 80



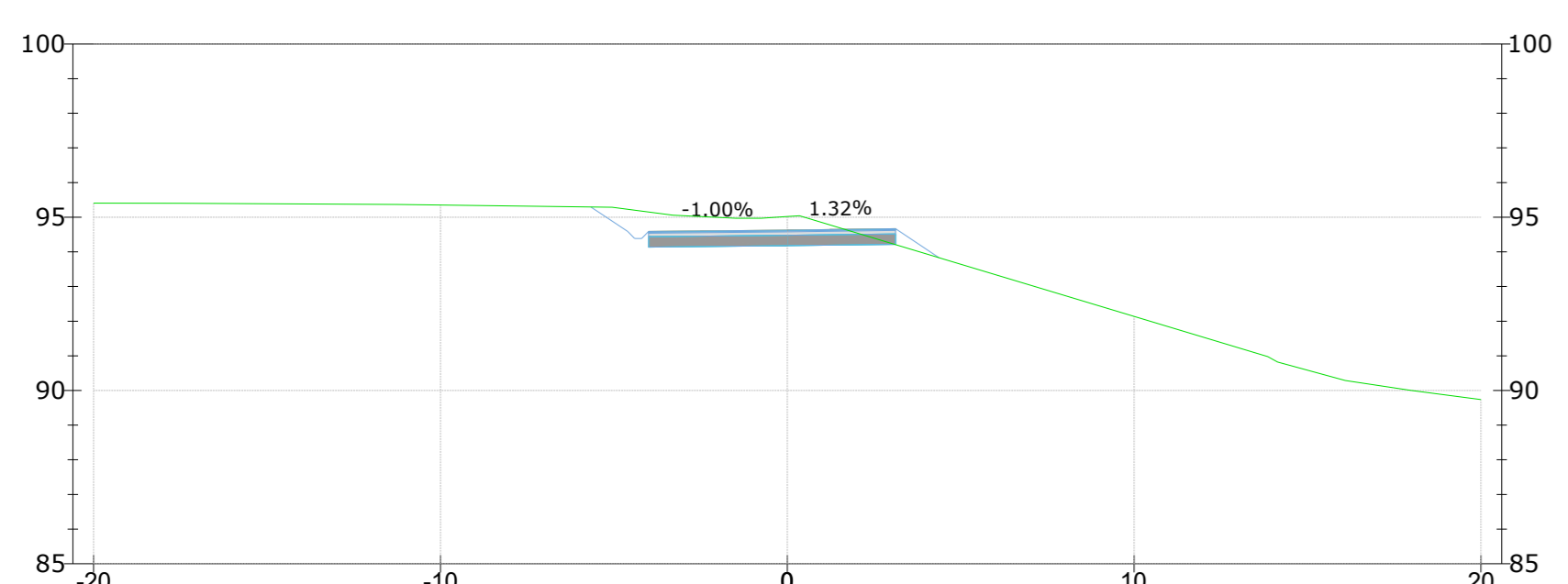
| | | | | | |
|----------------------------|-------|--------|-------|-------|-------|
| PROGRESSIVE TERRENO | 20.00 | -10.00 | 0.00 | 10.00 | 20.00 |
| QUOTE TERRENO | 95.17 | 95.09 | 95.00 | 94.24 | 93.86 |
| DISTANZE PARZIALI TERRENO | 1.18 | 4.21 | 11.86 | 1.29 | 1.41 |
| PROGRESSIVE PROGETTO | | | | | |
| QUOTE PROGETTO | | 95.08 | 95.01 | 94.75 | 94.51 |
| DISTANZE PARZIALI PROGETTO | | 5.00 | 4.00 | 2.25 | 2.25 |

TR_ST104
Sezione 43
Progressiva: 0+860
Scala: 1:200
Quota di Riferimento: 75



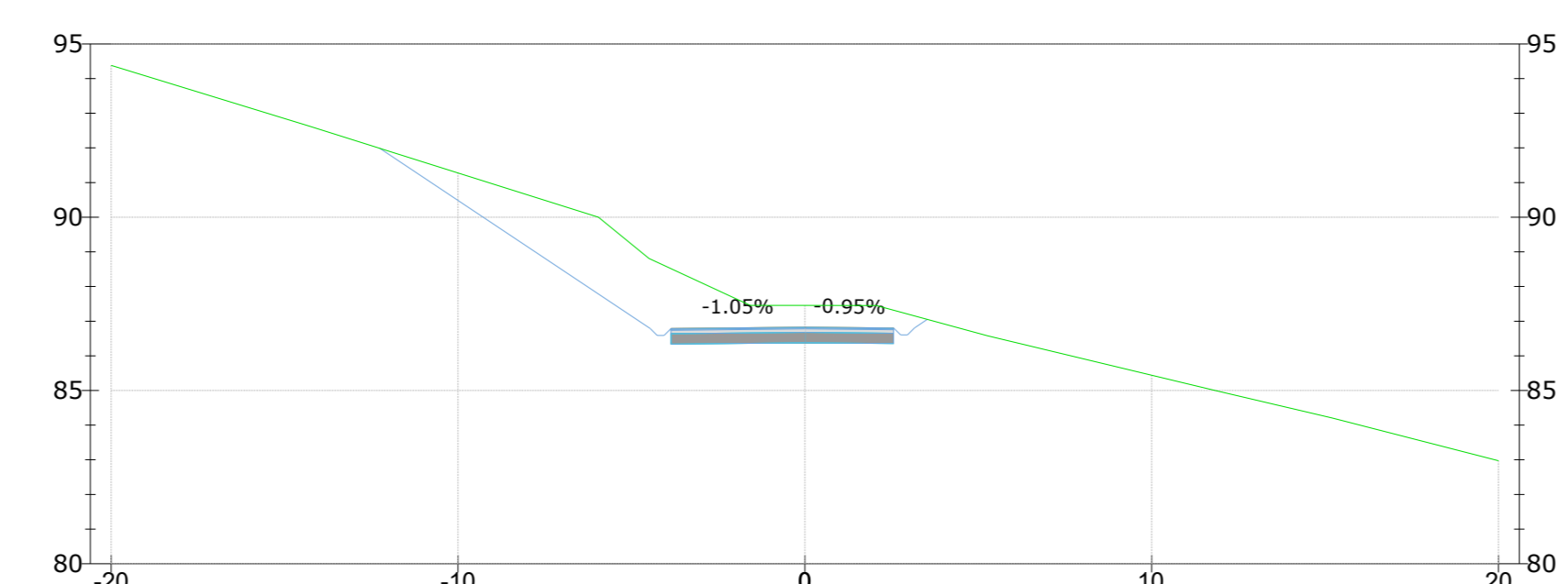
| | | | | | |
|----------------------------|-------|--------|-------|-------|-------|
| PROGRESSIVE TERRENO | 20.00 | -10.00 | 0.00 | 10.00 | 20.00 |
| QUOTE TERRENO | 87.20 | 87.04 | 86.00 | 85.44 | 85.10 |
| DISTANZE PARZIALI TERRENO | 0.72 | 0.46 | 4.80 | 2.14 | 2.80 |
| PROGRESSIVE PROGETTO | | | | | |
| QUOTE PROGETTO | | 85.04 | 85.00 | 84.75 | 84.51 |
| DISTANZE PARZIALI PROGETTO | | 6.12 | 2.25 | 2.80 | 2.25 |

TR_ST104
Sezione 38
Progressiva: 0+760
Scala: 1:200
Quota di Riferimento: 85



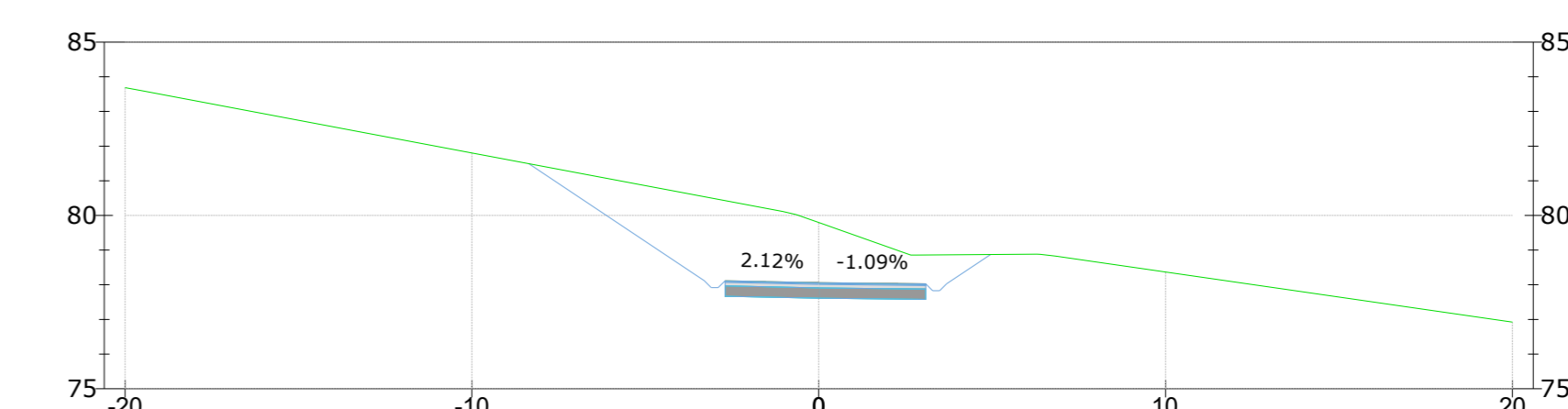
| | | | | | |
|----------------------------|-------|--------|-------|-------|-------|
| PROGRESSIVE TERRENO | 20.00 | -10.00 | 0.00 | 10.00 | 20.00 |
| QUOTE TERRENO | 95.47 | 95.40 | 95.37 | 95.30 | 95.25 |
| DISTANZE PARZIALI TERRENO | 2.50 | 6.09 | 3.19 | 1.00 | 1.00 |
| PROGRESSIVE PROGETTO | | | | | |
| QUOTE PROGETTO | | 95.39 | 95.39 | 95.30 | 95.25 |
| DISTANZE PARZIALI PROGETTO | | 4.00 | 4.00 | 1.12 | 1.25 |

TR_ST104
Sezione 41
Progressiva: 0+820
Scala: 1:200
Quota di Riferimento: 80



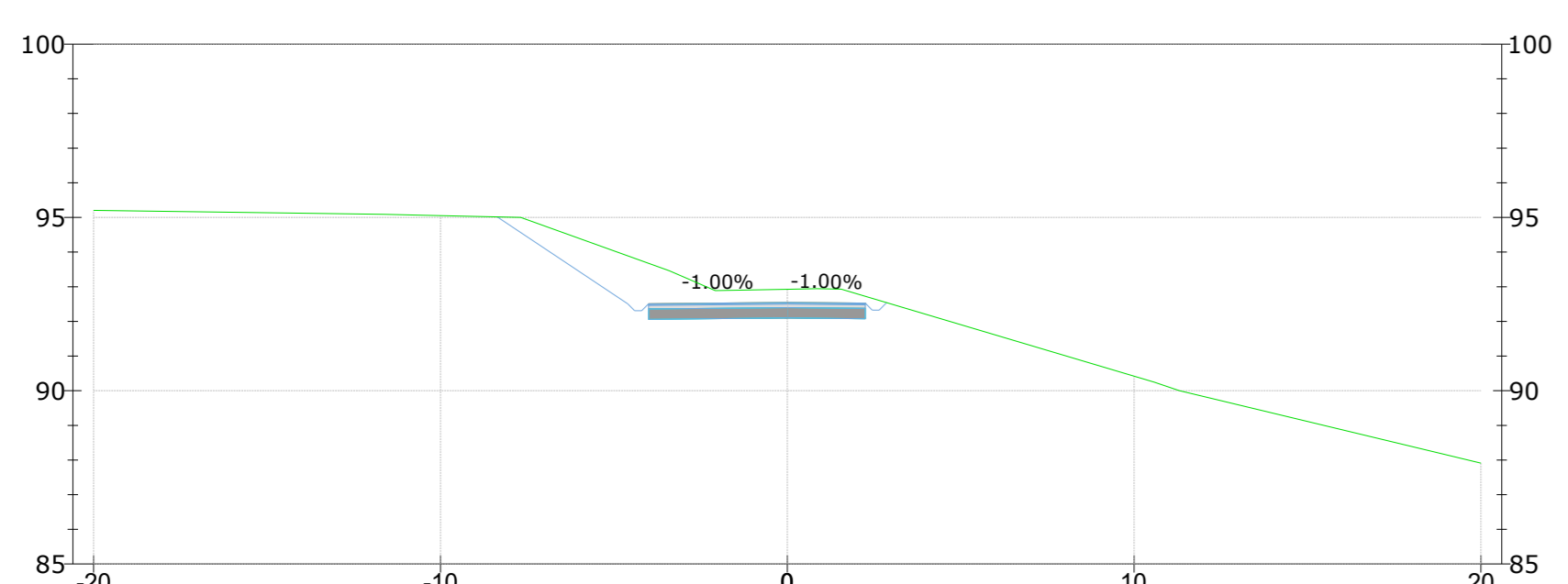
| | | | | | |
|----------------------------|-------|--------|-------|-------|-------|
| PROGRESSIVE TERRENO | 20.00 | -10.00 | 0.00 | 10.00 | 20.00 |
| QUOTE TERRENO | 94.38 | 92.91 | 92.00 | 91.46 | 91.00 |
| DISTANZE PARZIALI TERRENO | 5.28 | 8.30 | 1.40 | 1.00 | 1.00 |
| PROGRESSIVE PROGETTO | | | | | |
| QUOTE PROGETTO | | 91.99 | 91.99 | 91.99 | 91.99 |
| DISTANZE PARZIALI PROGETTO | | 2.50 | 1.00 | 2.50 | 1.00 |

TR_ST104
Sezione 44
Progressiva: 0+880
Scala: 1:200
Quota di Riferimento: 75



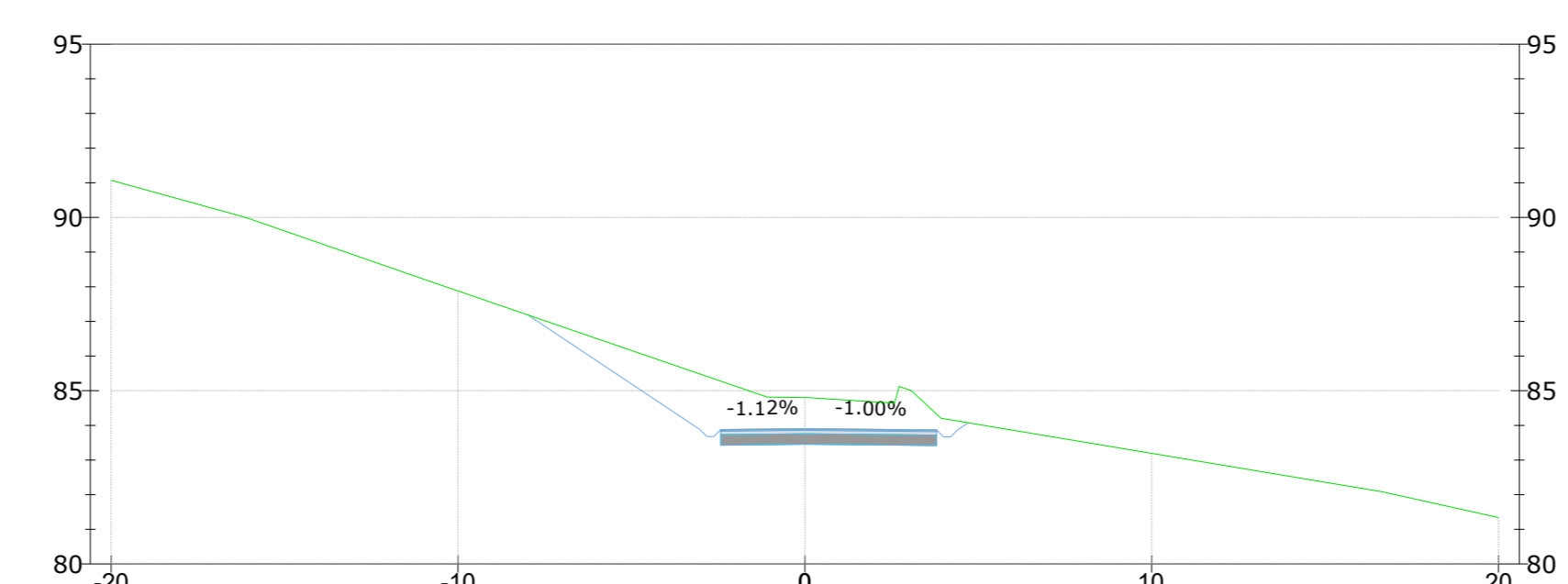
| | | | | | |
|----------------------------|-------|--------|-------|-------|-------|
| PROGRESSIVE TERRENO | 20.00 | -10.00 | 0.00 | 10.00 | 20.00 |
| QUOTE TERRENO | 82.52 | 82.50 | 81.50 | 81.00 | 80.50 |
| DISTANZE PARZIALI TERRENO | 0.62 | 2.60 | 0.00 | 1.00 | 1.00 |
| PROGRESSIVE PROGETTO | | | | | |
| QUOTE PROGETTO | | 81.00 | 81.00 | 80.50 | 80.50 |
| DISTANZE PARZIALI PROGETTO | | 2.00 | 1.00 | 1.27 | 1.27 |

TR_ST104
Sezione 39
Progressiva: 0+780
Scala: 1:200
Quota di Riferimento: 85



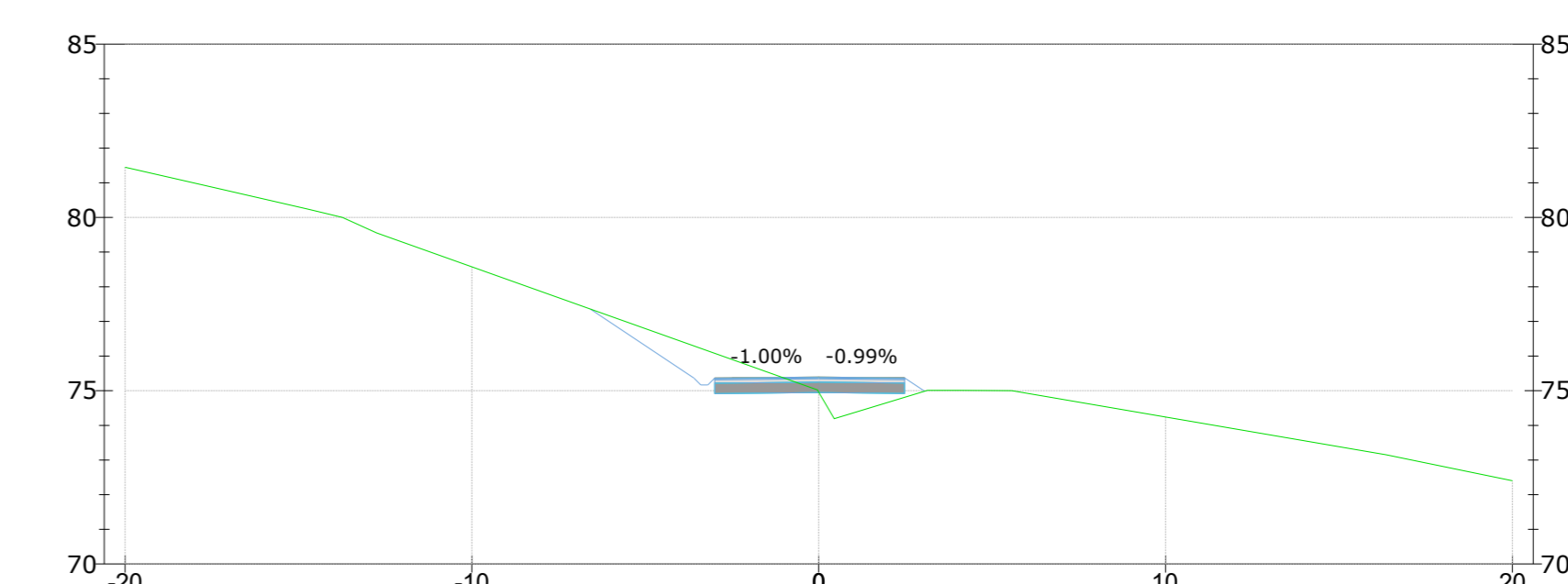
| | | | | | |
|----------------------------|-------|--------|-------|-------|-------|
| PROGRESSIVE TERRENO | 20.00 | -10.00 | 0.00 | 10.00 | 20.00 |
| QUOTE TERRENO | 95.27 | 95.09 | 95.00 | 94.46 | 94.00 |
| DISTANZE PARZIALI TERRENO | 4.28 | 1.08 | 2.96 | 4.29 | 2.98 |
| PROGRESSIVE PROGETTO | | | | | |
| QUOTE PROGETTO | | 95.07 | 95.07 | 94.75 | 94.51 |
| DISTANZE PARZIALI PROGETTO | | 3.76 | 4.00 | 2.25 | 2.25 |

TR_ST104
Sezione 42
Progressiva: 0+840
Scala: 1:200
Quota di Riferimento: 80



| | | | | | |
|----------------------------|-------|--------|-------|-------|-------|
| PROGRESSIVE TERRENO | 20.00 | -10.00 | 0.00 | 10.00 | 20.00 |
| QUOTE TERRENO | 91.07 | 90.00 | 89.15 | 88.67 | 88.00 |
| DISTANZE PARZIALI TERRENO | 1.00 | 5.51 | 0.71 | 1.00 | 1.00 |
| PROGRESSIVE PROGETTO | | | | | |
| QUOTE PROGETTO | | 87.19 | 87.19 | 87.19 | 87.19 |
| DISTANZE PARZIALI PROGETTO | | 4.97 | 2.40 | 1.80 | 1.80 |

TR_ST104
Sezione 45
Progressiva: 0+900
Scala: 1:200
Quota di Riferimento: 70



| | | | | | |
|----------------------------|-------|--------|-------|-------|-------|
| PROGRESSIVE TERRENO | 20.00 | -10.00 | 0.00 | 10.00 | 20.00 |
| QUOTE TERRENO | 81.49 | 80.97 | 80.74 | 80.00 | 79.40 |
| DISTANZE PARZIALI TERRENO | 2.28 | 1.00 | 0.99 | 1.00 | 1.00 |
| PROGRESSIVE PROGETTO | | | | | |
| QUOTE PROGETTO | | 77.86 | 77.86 | 77.86 | 77.86 |
| DISTANZE PARZIALI PROGETTO | | 2.00 | 1.00 | 2.07 | 2.07 |



Green & Green S.r.l.
Via Edmondo de Amicis n.64
37036 Ronde (CS) - Italy
P.IVA 0290010782
Ph. (+39) 0984 846295
Fax (+39) 0984 121440
info@greengreen.it
www.greengreen.it

Il tecnico
Ing. Leonardo Sblendido



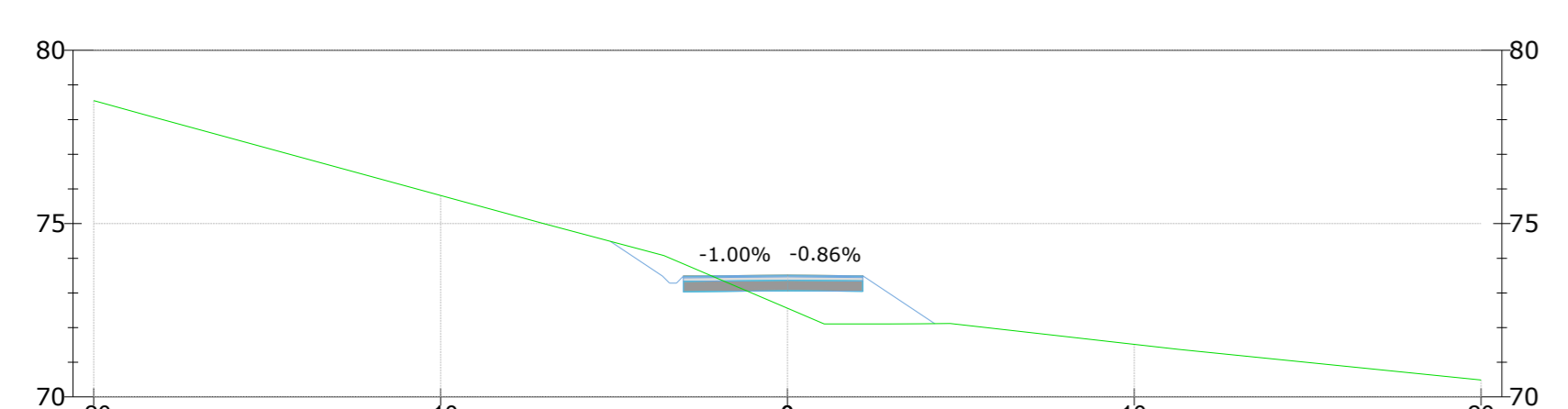
| | | | | | |
|----|------------|-----------------|-------------|-------|--------------|
| 00 | 22/12/2023 | PRIMA EMISSIONE | R. De Fiore | P. E. | L. Sblendido |
|----|------------|-----------------|-------------|-------|--------------|

"IMPIANTO EOLICO TERRANOVA DA SIBARI"
(COMUNI DI TERRANOVA DA SIBARI, SAN DEMETRIO CORONE, SPEZZANO ALBANESE, CORIGLIANO-ROSSANO, SANTA SOFIA D'EPSIRO E TARSIA (CS))

| | | | | |
|--------------------|-------------|-------------------------|---------|----------|
| hergo | PROGETTO | DEFINITIVO | | |
| | FORMATO: | A0 | SCALA: | 1:200 |
| greengreen | SCALA PLOT: | 1:1 | FOGLIO: | 41 di 69 |
| | TITOLO: | STUDIO PLANOALTIMETRICO | | |
| CODICE ELABORATO | | | | |
| C23F3STR002WD01000 | | | | |

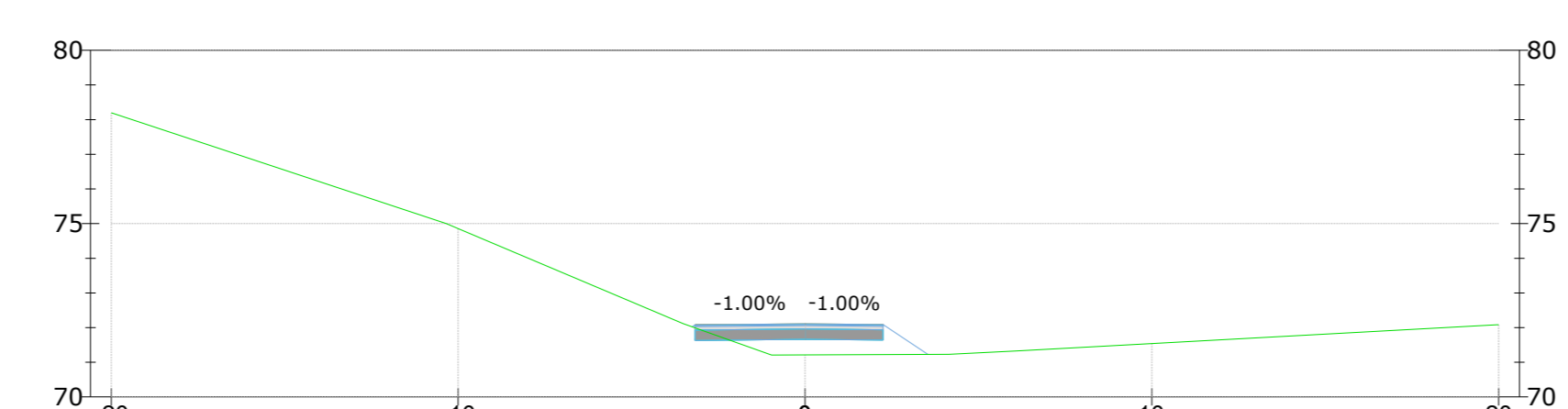
Profilo terreno

TR_STT04
Sezione 46
Progressiva: 0+920
Scala: 1:200
Quota di Riferimento: 70



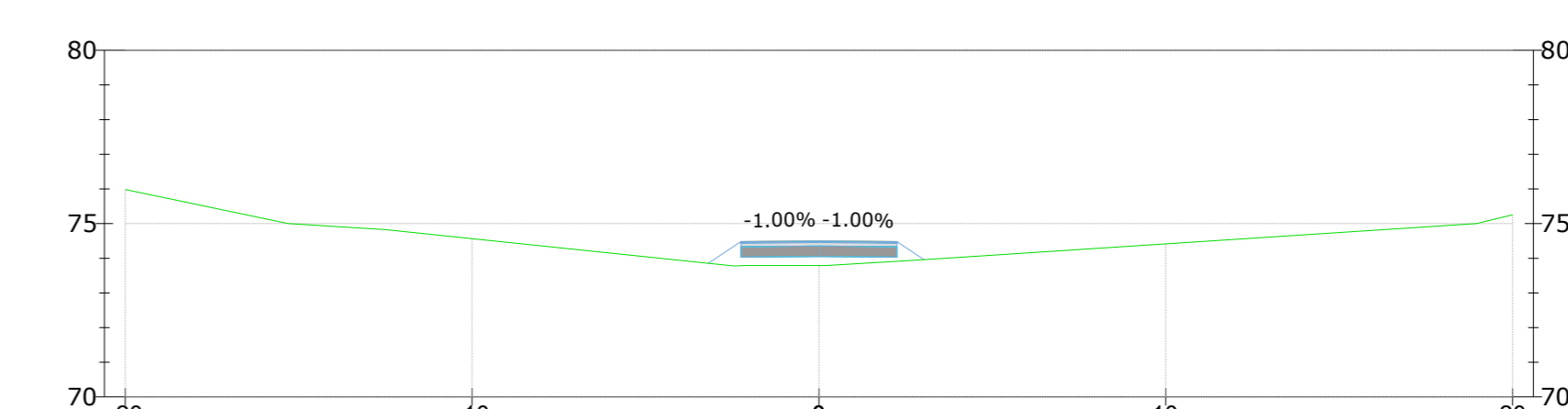
| | | | | | | | | | | | | | | | | | | | | | | | | | | | | |
|----------------------------|--------|--------|------|-------|-------|--|-------|-------|-------|-------|-------|-------|-------|-------|-------|-------|-------|-------|-------|-------|-------|-------|-------|-------|-------|-------|-------|--|
| PROGRESSIVE TERRENO | -20.00 | -18.49 | | -2.00 | -1.66 | | 0.00 | 1.08 | 2.17 | 3.25 | 4.34 | 5.42 | 6.50 | 7.58 | 8.66 | 9.74 | 10.82 | 11.90 | 12.98 | 14.06 | 15.14 | 16.22 | 17.30 | 18.38 | 19.46 | 20.54 | | |
| QUOTE TERRENO | 78.55 | 78.10 | | 76.00 | 75.00 | | 74.00 | 73.50 | 73.00 | 72.50 | 72.00 | 71.50 | 71.00 | 70.50 | 70.00 | 69.50 | 69.00 | 68.50 | 68.00 | 67.50 | 67.00 | 66.50 | 66.00 | 65.50 | 65.00 | 64.50 | 64.00 | |
| DISTANZE PARZIALI TERRENO | 1.51 | | 1.46 | | 2.41 | | 3.36 | | 4.31 | | 5.26 | | 6.21 | | 7.16 | | 8.11 | | 9.06 | | 10.01 | | 10.96 | | 11.91 | | 12.86 | |
| PROGRESSIVE PROGETTO | | | | | | | | | | | | | | | | | | | | | | | | | | | | |
| QUOTE PROGETTO | | | | | | | | | | | | | | | | | | | | | | | | | | | | |
| DISTANZE PARZIALI PROGETTO | | | | | | | | | | | | | | | | | | | | | | | | | | | | |

TR_STT04
Sezione 50
Progressiva: 1+000
Scala: 1:200
Quota di Riferimento: 70



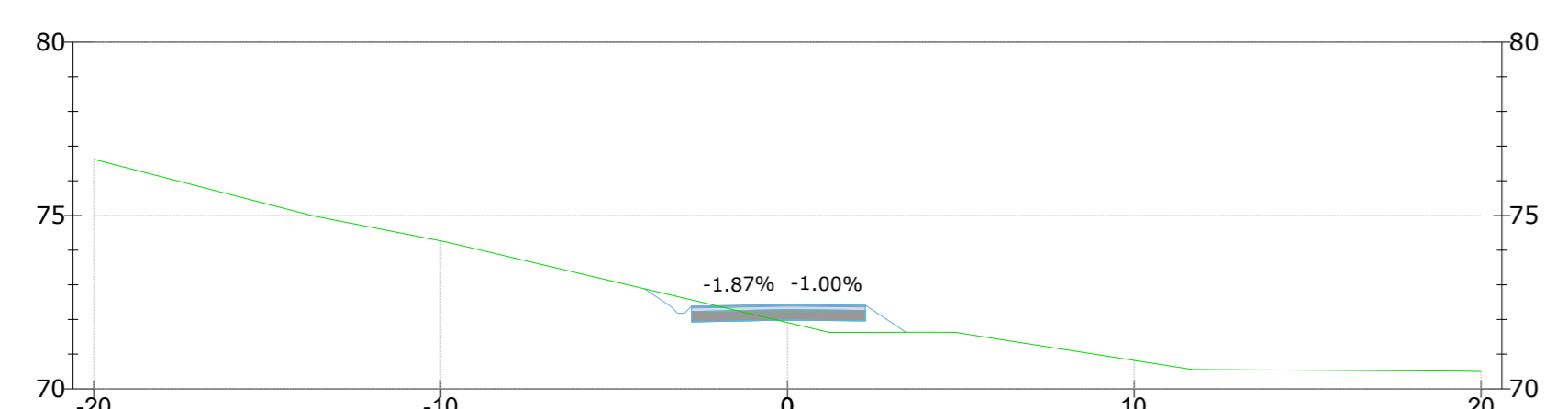
| | | | | | | | | | | | | | | | | | | | | | | | | | | | | |
|----------------------------|--------|--|--|--------|--|--|--|--|--|--|--|--|--|--|--|--|--|--|--|--|--|--|--|--|--|--|--|--|
| PROGRESSIVE TERRENO | -20.00 | | | -10.24 | | | | | | | | | | | | | | | | | | | | | | | | |
| QUOTE TERRENO | 78.20 | | | 74.00 | | | | | | | | | | | | | | | | | | | | | | | | |
| DISTANZE PARZIALI TERRENO | | | | 8.66 | | | | | | | | | | | | | | | | | | | | | | | | |
| PROGRESSIVE PROGETTO | | | | | | | | | | | | | | | | | | | | | | | | | | | | |
| QUOTE PROGETTO | | | | | | | | | | | | | | | | | | | | | | | | | | | | |
| DISTANZE PARZIALI PROGETTO | | | | | | | | | | | | | | | | | | | | | | | | | | | | |

TR_STT04
Sezione 54
Progressiva: 1+080
Scala: 1:200
Quota di Riferimento: 70



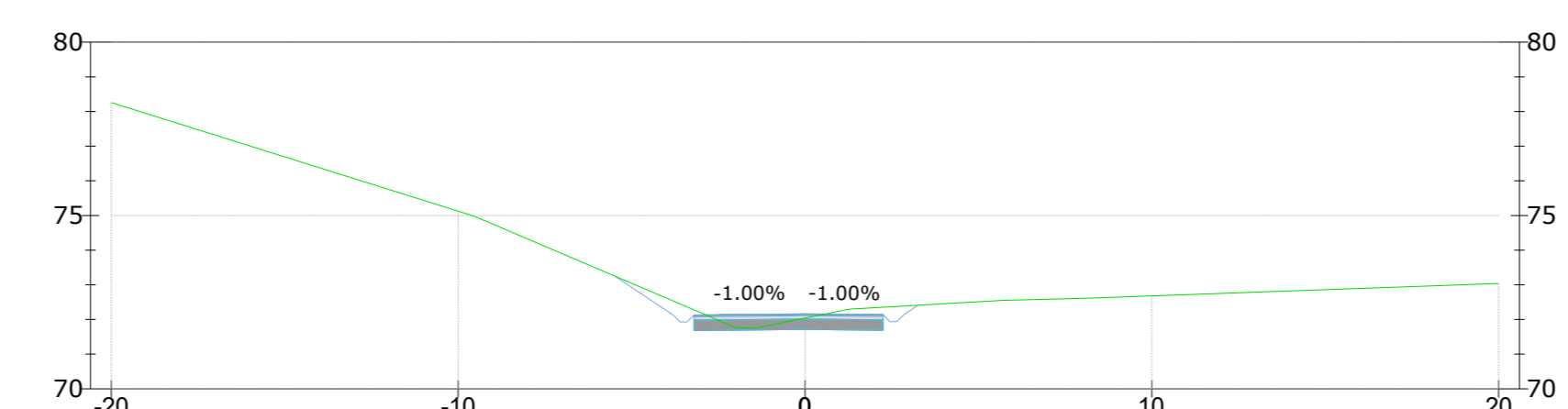
| | | | | | | | | | | | | | | | | | | | | | | | | | | | | |
|----------------------------|--------|--|--|--------|--|--|--|--|--|--|--|--|--|--|--|--|--|--|--|--|--|--|--|--|--|--|--|--|
| PROGRESSIVE TERRENO | -20.00 | | | -15.07 | | | | | | | | | | | | | | | | | | | | | | | | |
| QUOTE TERRENO | 76.90 | | | 75.00 | | | | | | | | | | | | | | | | | | | | | | | | |
| DISTANZE PARZIALI TERRENO | | | | 4.00 | | | | | | | | | | | | | | | | | | | | | | | | |
| PROGRESSIVE PROGETTO | | | | | | | | | | | | | | | | | | | | | | | | | | | | |
| QUOTE PROGETTO | | | | | | | | | | | | | | | | | | | | | | | | | | | | |
| DISTANZE PARZIALI PROGETTO | | | | | | | | | | | | | | | | | | | | | | | | | | | | |

TR_STT04
Sezione 47
Progressiva: 0+940
Scala: 1:200
Quota di Riferimento: 70



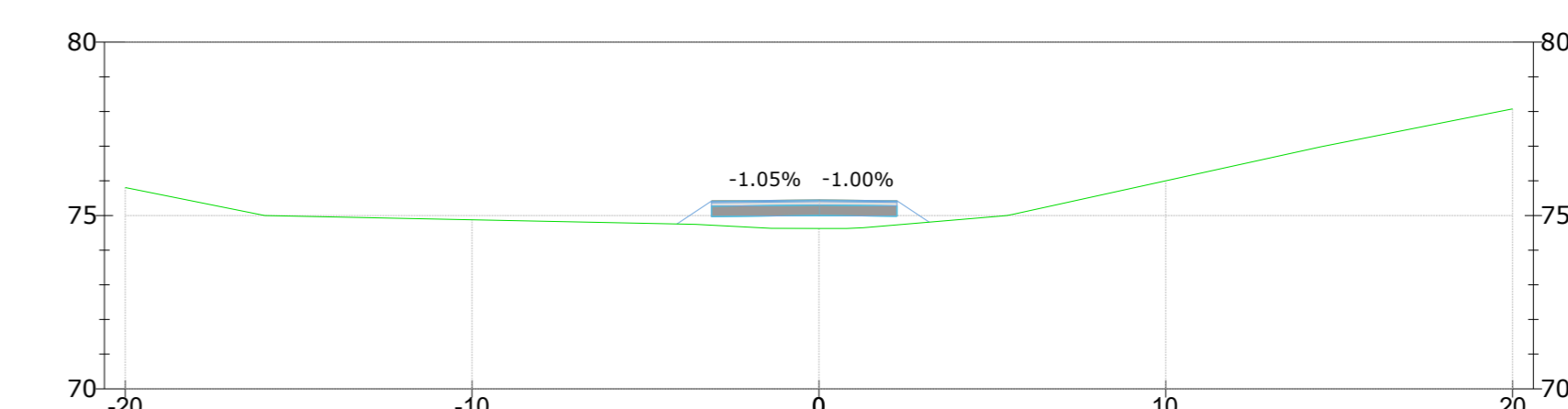
| | | | | | | | | | | | | | | | | | | | | | | | | | | | | |
|----------------------------|--------|--|--|--------|--|--|--|--|--|--|--|--|--|--|--|--|--|--|--|--|--|--|--|--|--|--|--|--|
| PROGRESSIVE TERRENO | -20.00 | | | -11.07 | | | | | | | | | | | | | | | | | | | | | | | | |
| QUOTE TERRENO | 76.57 | | | 75.00 | | | | | | | | | | | | | | | | | | | | | | | | |
| DISTANZE PARZIALI TERRENO | | | | 6.00 | | | | | | | | | | | | | | | | | | | | | | | | |
| PROGRESSIVE PROGETTO | | | | | | | | | | | | | | | | | | | | | | | | | | | | |
| QUOTE PROGETTO | | | | | | | | | | | | | | | | | | | | | | | | | | | | |
| DISTANZE PARZIALI PROGETTO | | | | | | | | | | | | | | | | | | | | | | | | | | | | |

TR_STT04
Sezione 51
Progressiva: 1+020
Scala: 1:200
Quota di Riferimento: 70



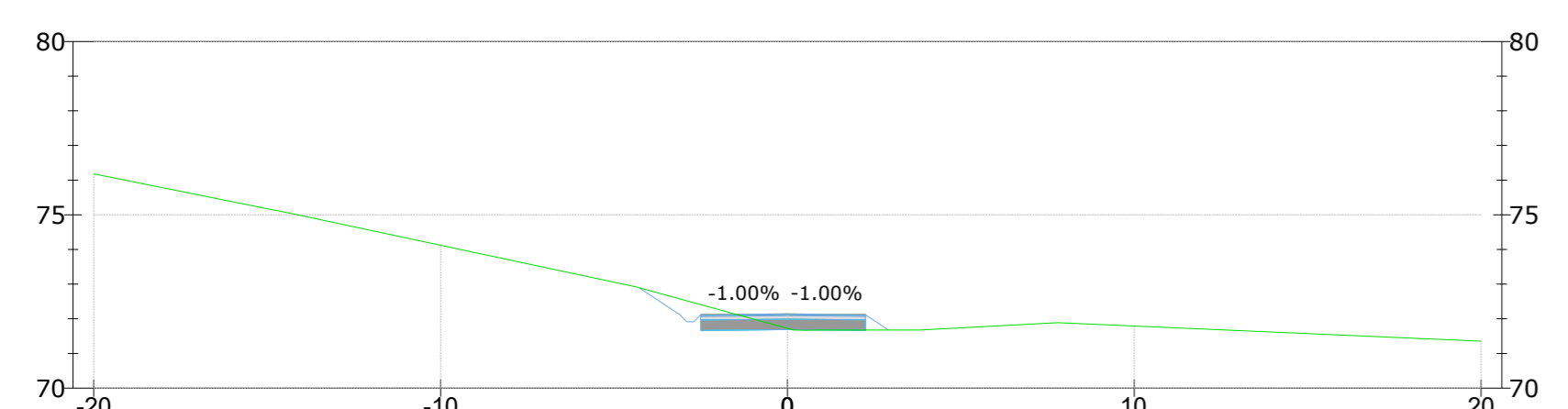
| | | | | | | | | | | | | | | | | | | | | | | | | | | | | |
|----------------------------|--------|--|--|-------|--|--|--|--|--|--|--|--|--|--|--|--|--|--|--|--|--|--|--|--|--|--|--|--|
| PROGRESSIVE TERRENO | -20.00 | | | -9.20 | | | | | | | | | | | | | | | | | | | | | | | | |
| QUOTE TERRENO | 76.35 | | | 74.00 | | | | | | | | | | | | | | | | | | | | | | | | |
| DISTANZE PARZIALI TERRENO | | | | 6.60 | | | | | | | | | | | | | | | | | | | | | | | | |
| PROGRESSIVE PROGETTO | | | | | | | | | | | | | | | | | | | | | | | | | | | | |
| QUOTE PROGETTO | | | | | | | | | | | | | | | | | | | | | | | | | | | | |
| DISTANZE PARZIALI PROGETTO | | | | | | | | | | | | | | | | | | | | | | | | | | | | |

TR_STT04
Sezione 55
Progressiva: 1+100
Scala: 1:200
Quota di Riferimento: 70



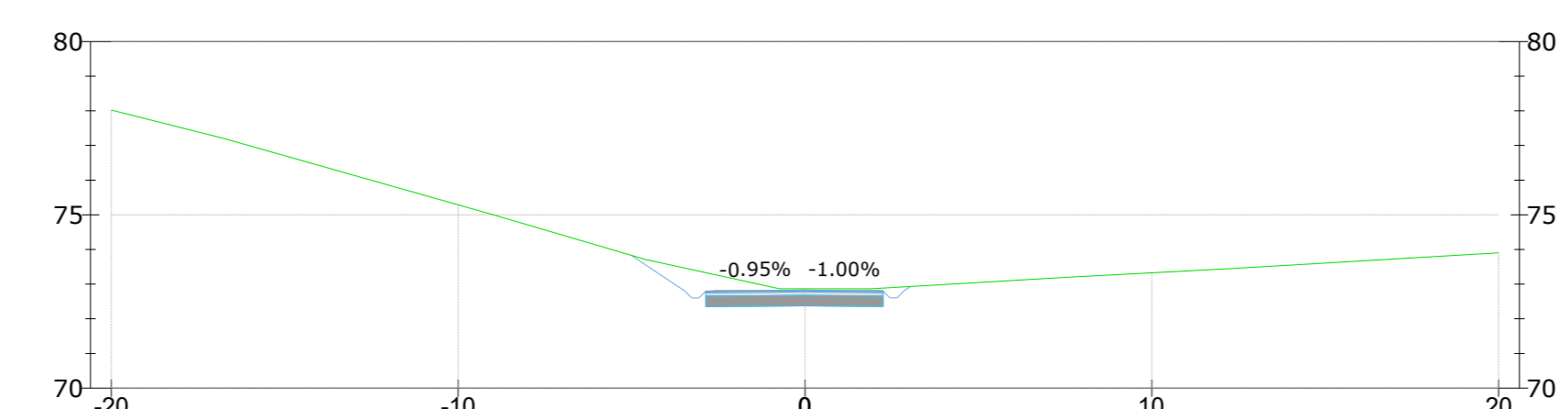
| | | | | | | | | | | | | | | | | | | | | | | | | | | | | |
|----------------------------|--------|--|--|--------|--|--|--|--|--|--|--|--|--|--|--|--|--|--|--|--|--|--|--|--|--|--|--|--|
| PROGRESSIVE TERRENO | -20.00 | | | -15.88 | | | | | | | | | | | | | | | | | | | | | | | | |
| QUOTE TERRENO | 76.00 | | | 74.00 | | | | | | | | | | | | | | | | | | | | | | | | |
| DISTANZE PARZIALI TERRENO | | | | 4.00 | | | | | | | | | | | | | | | | | | | | | | | | |
| PROGRESSIVE PROGETTO | | | | | | | | | | | | | | | | | | | | | | | | | | | | |
| QUOTE PROGETTO | | | | | | | | | | | | | | | | | | | | | | | | | | | | |
| DISTANZE PARZIALI PROGETTO | | | | | | | | | | | | | | | | | | | | | | | | | | | | |

TR_STT04
Sezione 48
Progressiva: 0+960
Scala: 1:200
Quota di Riferimento: 70



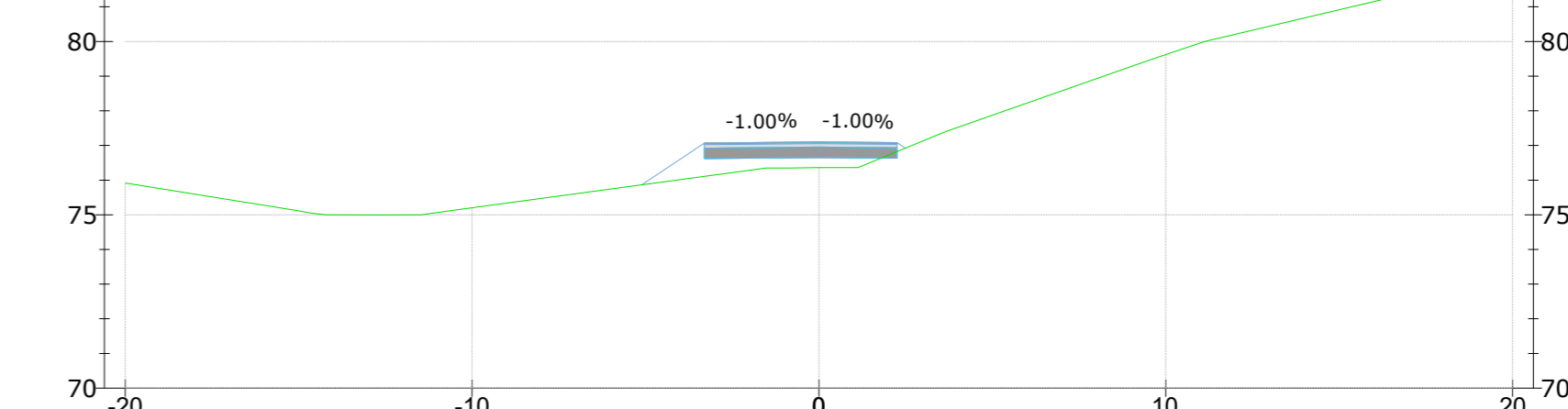
| | | | | | | | | | | | | | | | | | | | | | | | | | | | | |
|----------------------------|--------|--|--|--------|--|--|--|--|--|--|--|--|--|--|--|--|--|--|--|--|--|--|--|--|--|--|--|--|
| PROGRESSIVE TERRENO | -20.00 | | | -15.94 | | | | | | | | | | | | | | | | | | | | | | | | |
| QUOTE TERRENO | 76.00 | | | 74.00 | | | | | | | | | | | | | | | | | | | | | | | | |
| DISTANZE PARZIALI TERRENO | | | | 4.00 | | | | | | | | | | | | | | | | | | | | | | | | |
| PROGRESSIVE PROGETTO | | | | | | | | | | | | | | | | | | | | | | | | | | | | |
| QUOTE PROGETTO | | | | | | | | | | | | | | | | | | | | | | | | | | | | |
| DISTANZE PARZIALI PROGETTO | | | | | | | | | | | | | | | | | | | | | | | | | | | | |

TR_STT04
Sezione 52
Progressiva: 1+040
Scala: 1:200
Quota di Riferimento: 70



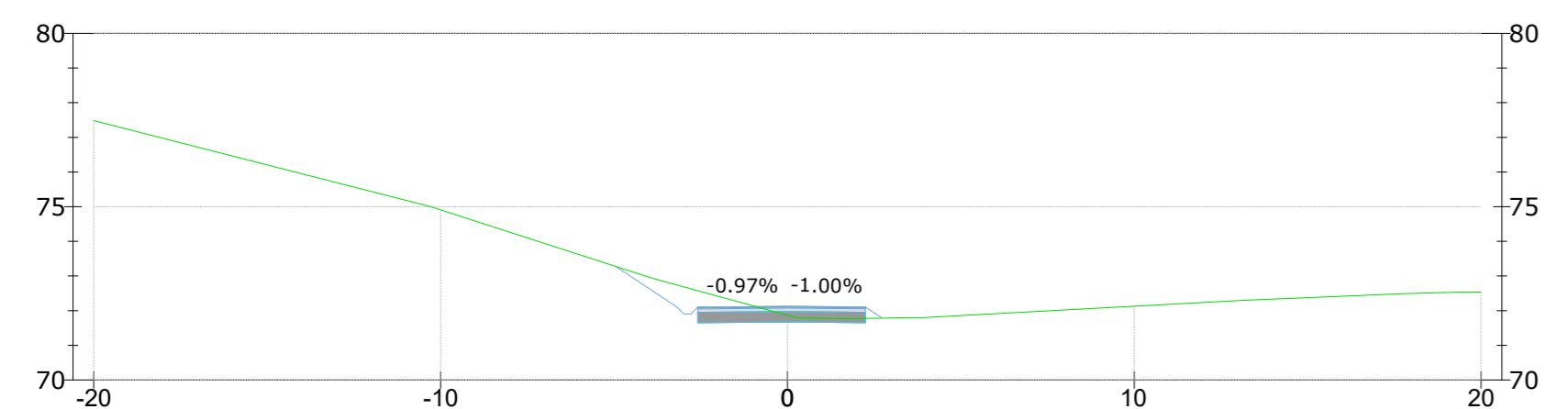
| | | | | | | | | | | | | | | | | | | | | | | | | | | | | |
|----------------------------|--------|--|--|--------|--|--|--|--|--|--|--|--|--|--|--|--|--|--|--|--|--|--|--|--|--|--|--|--|
| PROGRESSIVE TERRENO | -20.00 | | | -16.77 | | | | | | | | | | | | | | | | | | | | | | | | |
| QUOTE TERRENO | 76.02 | | | 74.00 | | | | | | | | | | | | | | | | | | | | | | | | |
| DISTANZE PARZIALI TERRENO | | | | 4.57 | | | | | | | | | | | | | | | | | | | | | | | | |
| PROGRESSIVE PROGETTO | | | | | | | | | | | | | | | | | | | | | | | | | | | | |
| QUOTE PROGETTO | | | | | | | | | | | | | | | | | | | | | | | | | | | | |
| DISTANZE PARZIALI PROGETTO | | | | | | | | | | | | | | | | | | | | | | | | | | | | |

TR_STT04
Sezione 56
Progressiva: 1+120
Scala: 1:200
Quota di Riferimento: 70



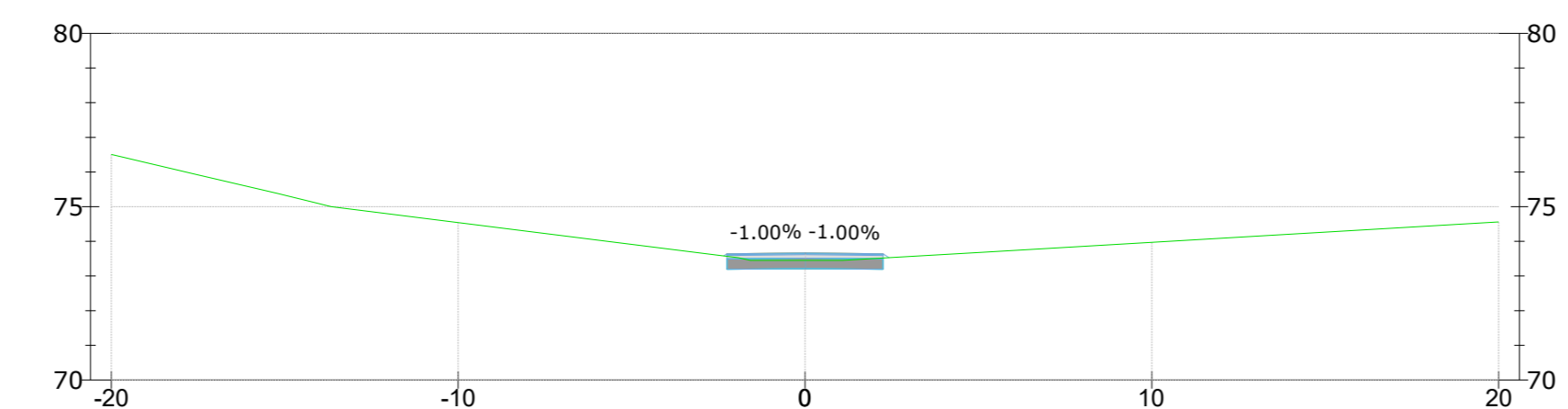
| | | | | | | | | | | | | | | | | | | | | | | | | | | | | |
|----------------------------|--------|--|--|--------|--|--|--|--|--|--|--|--|--|--|--|--|--|--|--|--|--|--|--|--|--|--|--|--|
| PROGRESSIVE TERRENO | -20.00 | | | -14.09 | | | | | | | | | | | | | | | | | | | | | | | | |
| QUOTE TERRENO | 76.57 | | | 74.00 | | | | | | | | | | | | | | | | | | | | | | | | |
| DISTANZE PARZIALI TERRENO | | | | 4.41 | | | | | | | | | | | | | | | | | | | | | | | | |
| PROGRESSIVE PROGETTO | | | | | | | | | | | | | | | | | | | | | | | | | | | | |
| QUOTE PROGETTO | | | | | | | | | | | | | | | | | | | | | | | | | | | | |
| DISTANZE PARZIALI PROGETTO | | | | | | | | | | | | | | | | | | | | | | | | | | | | |

TR_STT04
Sezione 49
Progressiva: 0+980
Scala: 1:200
Quota di Riferimento: 70



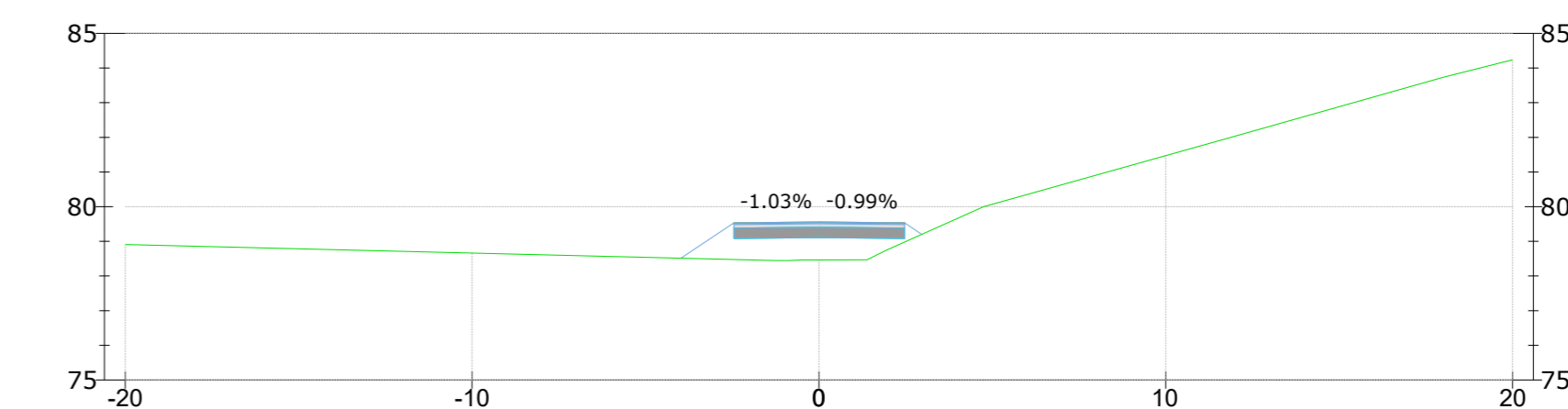
| | | | | | | | | | | | | | | | | | | | | | | | | | | | | |
|----------------------------|--------|--|--|--------|--|--|--|--|--|--|--|--|--|--|--|--|--|--|--|--|--|--|--|--|--|--|--|--|
| PROGRESSIVE TERRENO | -20.00 | | | -19.79 | | | | | | | | | | | | | | | | | | | | | | | | |
| QUOTE TERRENO | 77.60 | | | 74.00 | | | | | | | | | | | | | | | | | | | | | | | | |
| DISTANZE PARZIALI TERRENO | | | | 8.51 | | | | | | | | | | | | | | | | | | | | | | | | |
| PROGRESSIVE PROGETTO | | | | | | | | | | | | | | | | | | | | | | | | | | | | |
| QUOTE PROGETTO | | | | | | | | | | | | | | | | | | | | | | | | | | | | |
| DISTANZE PARZIALI PROGETTO | | | | | | | | | | | | | | | | | | | | | | | | | | | | |

TR_STT04
Sezione 53
Progressiva: 1+060
Scala: 1:200
Quota di Riferimento: 70



| | | | | | | | | | | | | | | | | | | | | | | | | | | | | |
|----------------------------|--------|--|--|--------|--|--|--|--|--|--|--|--|--|--|--|--|--|--|--|--|--|--|--|--|--|--|--|--|
| PROGRESSIVE TERRENO | -20.00 | | | -17.54 | | | | | | | | | | | | | | | | | | | | | | | | |
| QUOTE TERRENO | 76.57 | | | 74.00 | | | | | | | | | | | | | | | | | | | | | | | | |
| DISTANZE PARZIALI TERRENO | | | | 7.46 | | | | | | | | | | | | | | | | | | | | | | | | |
| PROGRESSIVE PROGETTO | | | | | | | | | | | | | | | | | | | | | | | | | | | | |
| QUOTE PROGETTO | | | | | | | | | | | | | | | | | | | | | | | | | | | | |
| DISTANZE PARZIALI PROGETTO | | | | | | | | | | | | | | | | | | | | | | | | | | | | |

TR_STT04
Sezione 57
Progressiva: 1+140
Scala: 1:200
Quota di Riferimento: 75

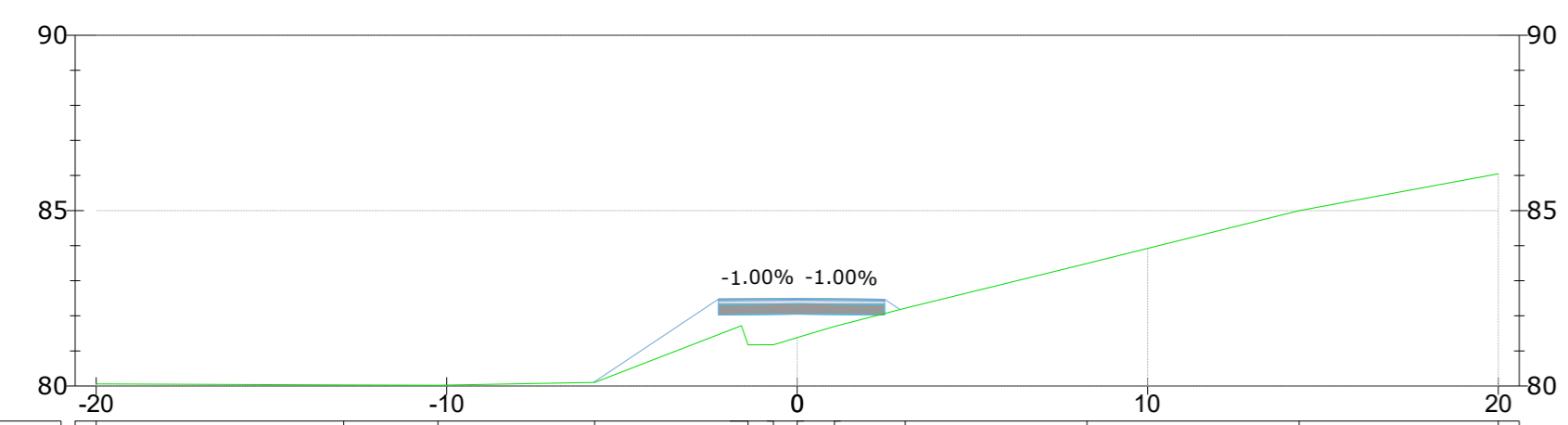


| | | | | | | | | | | | | | | | | | | | | | | | | | | | | |
|----------------------------|--------|--|--|--|--|--|--|--|--|--|--|--|--|--|--|--|--|--|--|--|--|--|--|--|--|--|--|--|
| PROGRESSIVE TERRENO | -20.00 | | | | | | | | | | | | | | | | | | | | | | | | | | | |
| QUOTE TERRENO | 76.57 | | | | | | | | | | | | | | | | | | | | | | | | | | | |
| DISTANZE PARZIALI TERRENO | | | | | | | | | | | | | | | | | | | | | | | | | | | | |
| PROGRESSIVE PROGETTO | | | | | | | | | | | | | | | | | | | | | | | | | | | | |
| QUOTE PROGETTO | | | | | | | | | | | | | | | | | | | | | | | | | | | | |
| DISTANZE PARZIALI PROGETTO | | | | | | | | | | | | | | | | | | | | | | | | | | | | |

green & green
WE ENGINEERING
Green & Green S.r.l.
Via Edmondo de Amicis n.64
37036 Ronde (CS) - Italy
P.IVA 02900010782
Ph. (+39) 0984 846295
Fax (+39) 0984

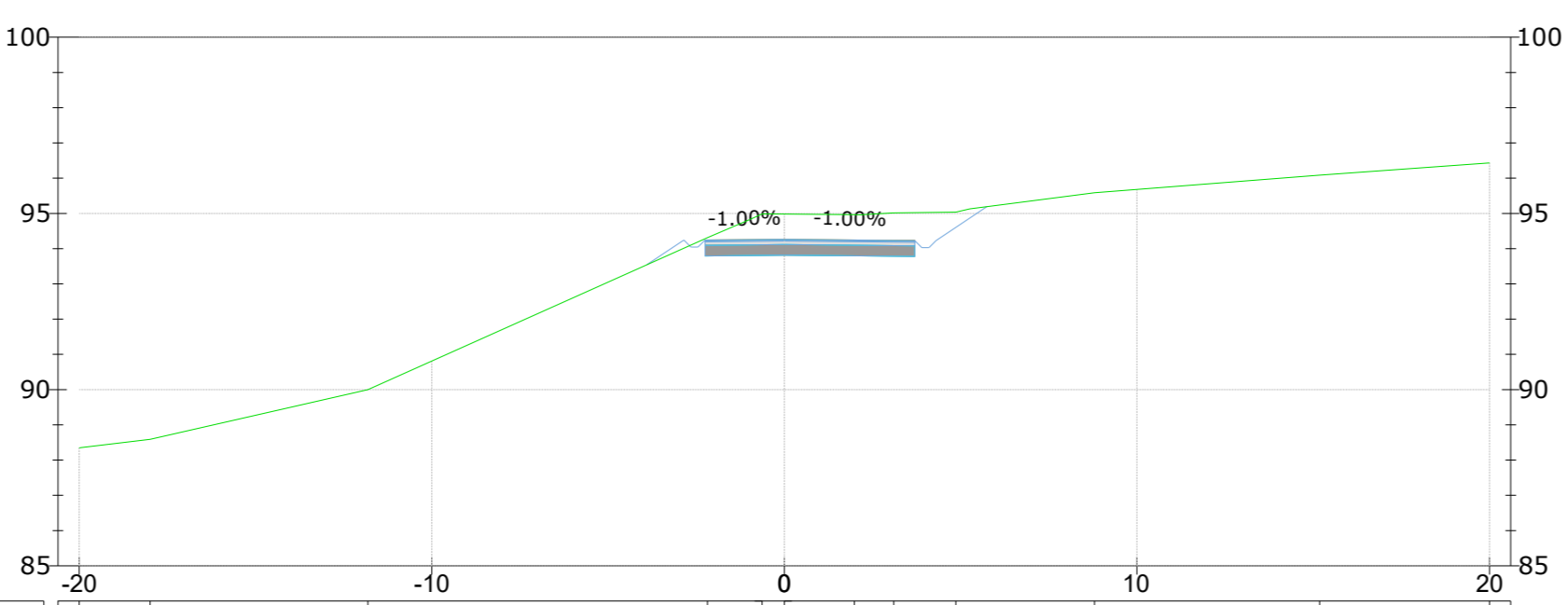
Profilo terreno

TR_STT04
Sezione 58
Progressiva: 1+160
Scala: 1:200
Quota di Riferimento: 80



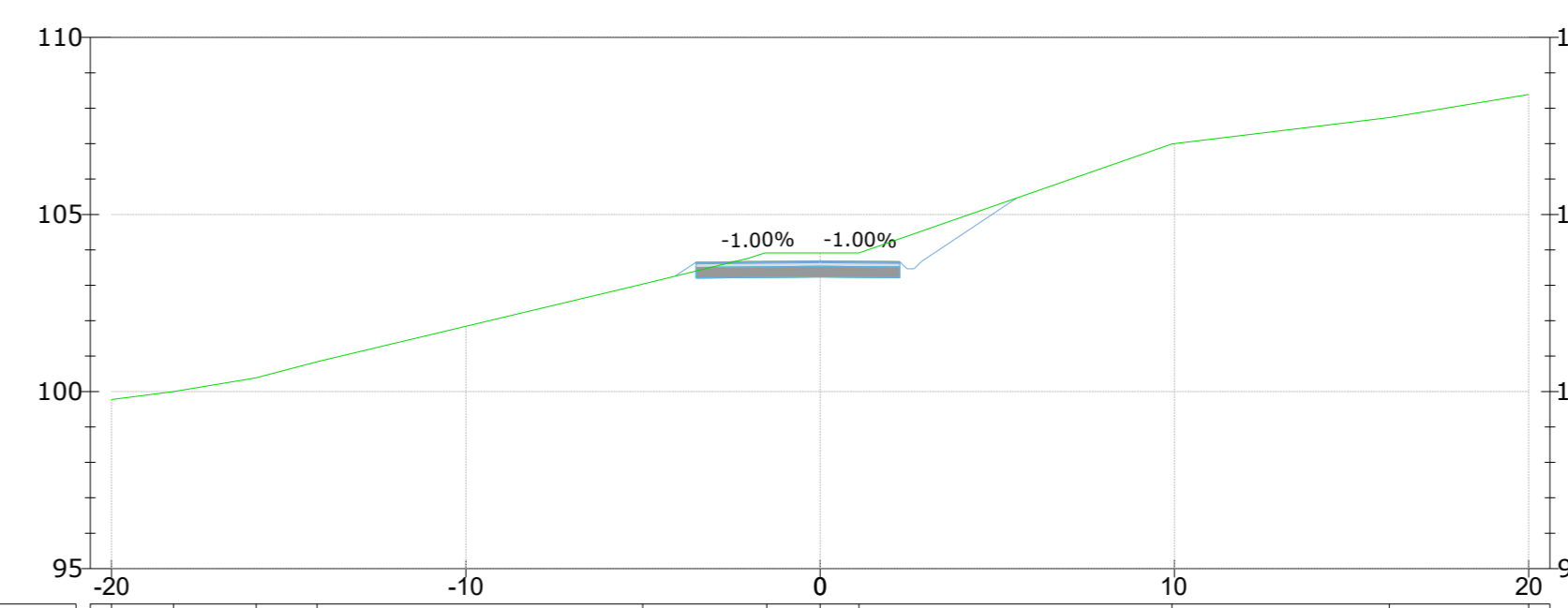
| | | | | | | | | | | |
|----------------------------|-------|-------|-------|-------|-------|-------|-------|-------|-------|-------|
| PROGRESSIVE TERRENO | 80.00 | 80.00 | 80.00 | 80.00 | 80.00 | 80.00 | 80.00 | 80.00 | 80.00 | 80.00 |
| QUOTE TERRENO | 80.00 | 80.00 | 80.00 | 80.00 | 80.00 | 80.00 | 80.00 | 80.00 | 80.00 | 80.00 |
| DISTANZE PARZIALI TERRENO | 0.00 | 2.00 | 4.00 | 6.00 | 8.00 | 10.00 | 12.00 | 14.00 | 16.00 | 18.00 |
| PROGRESSIVE PROGETTO | | | | | | | | | | |
| QUOTE PROGETTO | | | | | | | | | | |
| DISTANZE PARZIALI PROGETTO | | | | | | | | | | |

TR_STT04
Sezione 62
Progressiva: 1+240
Scala: 1:200
Quota di Riferimento: 85



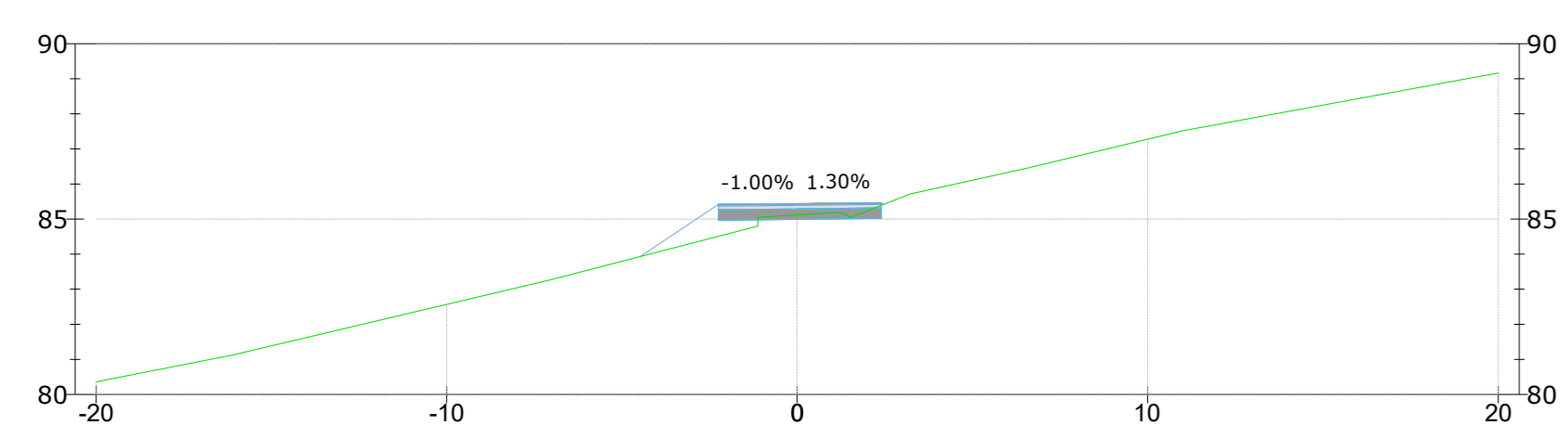
| | | | | | | | | | | |
|----------------------------|-------|-------|-------|-------|-------|-------|-------|-------|-------|-------|
| PROGRESSIVE TERRENO | 85.00 | 85.00 | 85.00 | 85.00 | 85.00 | 85.00 | 85.00 | 85.00 | 85.00 | 85.00 |
| QUOTE TERRENO | 85.00 | 85.00 | 85.00 | 85.00 | 85.00 | 85.00 | 85.00 | 85.00 | 85.00 | 85.00 |
| DISTANZE PARZIALI TERRENO | 0.00 | 2.00 | 4.00 | 6.00 | 8.00 | 10.00 | 12.00 | 14.00 | 16.00 | 18.00 |
| PROGRESSIVE PROGETTO | | | | | | | | | | |
| QUOTE PROGETTO | | | | | | | | | | |
| DISTANZE PARZIALI PROGETTO | | | | | | | | | | |

TR_STT04
Sezione 66
Progressiva: 1+320
Scala: 1:200
Quota di Riferimento: 95



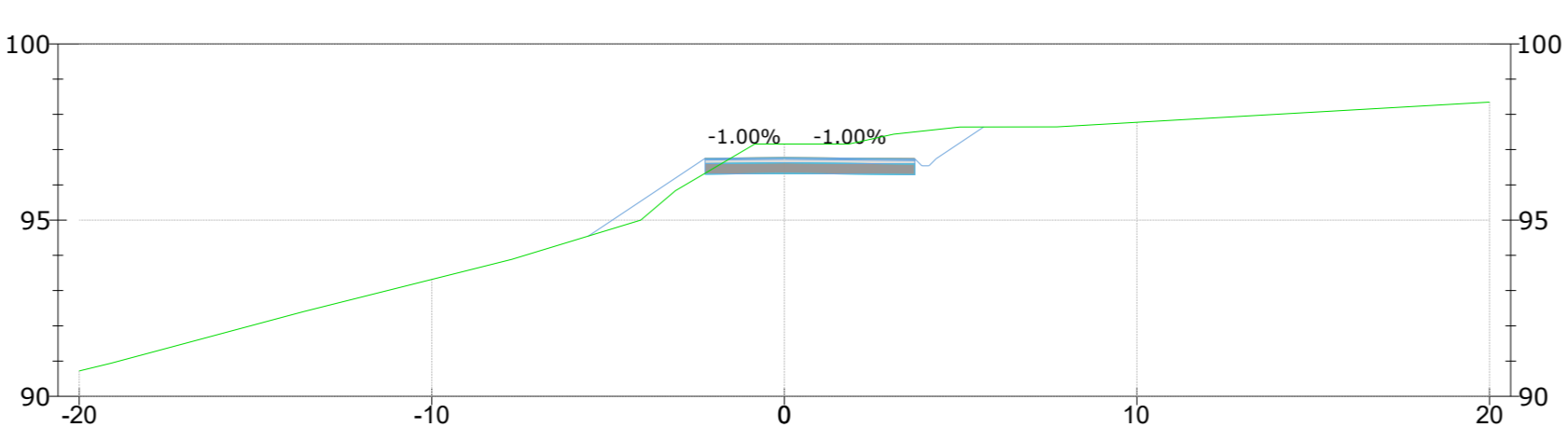
| | | | | | | | | | | |
|----------------------------|-------|-------|-------|-------|-------|-------|-------|-------|-------|-------|
| PROGRESSIVE TERRENO | 95.00 | 95.00 | 95.00 | 95.00 | 95.00 | 95.00 | 95.00 | 95.00 | 95.00 | 95.00 |
| QUOTE TERRENO | 95.00 | 95.00 | 95.00 | 95.00 | 95.00 | 95.00 | 95.00 | 95.00 | 95.00 | 95.00 |
| DISTANZE PARZIALI TERRENO | 0.00 | 2.00 | 4.00 | 6.00 | 8.00 | 10.00 | 12.00 | 14.00 | 16.00 | 18.00 |
| PROGRESSIVE PROGETTO | | | | | | | | | | |
| QUOTE PROGETTO | | | | | | | | | | |
| DISTANZE PARZIALI PROGETTO | | | | | | | | | | |

TR_STT04
Sezione 59
Progressiva: 1+180
Scala: 1:200
Quota di Riferimento: 80



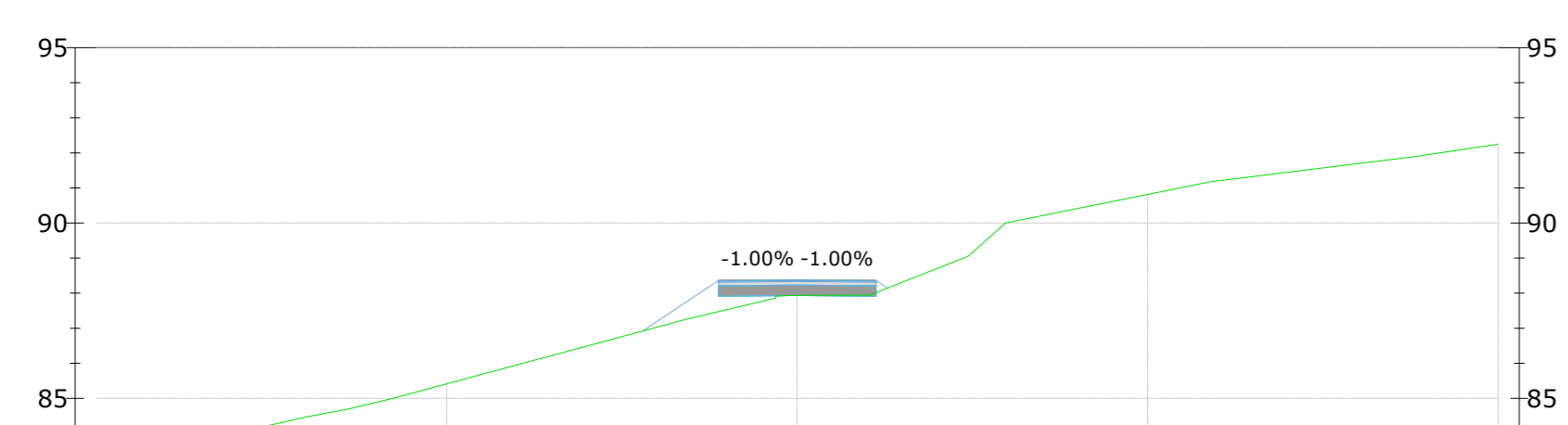
| | | | | | | | | | | |
|----------------------------|-------|-------|-------|-------|-------|-------|-------|-------|-------|-------|
| PROGRESSIVE TERRENO | 80.00 | 80.00 | 80.00 | 80.00 | 80.00 | 80.00 | 80.00 | 80.00 | 80.00 | 80.00 |
| QUOTE TERRENO | 80.00 | 80.00 | 80.00 | 80.00 | 80.00 | 80.00 | 80.00 | 80.00 | 80.00 | 80.00 |
| DISTANZE PARZIALI TERRENO | 0.00 | 2.00 | 4.00 | 6.00 | 8.00 | 10.00 | 12.00 | 14.00 | 16.00 | 18.00 |
| PROGRESSIVE PROGETTO | | | | | | | | | | |
| QUOTE PROGETTO | | | | | | | | | | |
| DISTANZE PARZIALI PROGETTO | | | | | | | | | | |

TR_STT04
Sezione 63
Progressiva: 1+260
Scala: 1:200
Quota di Riferimento: 90



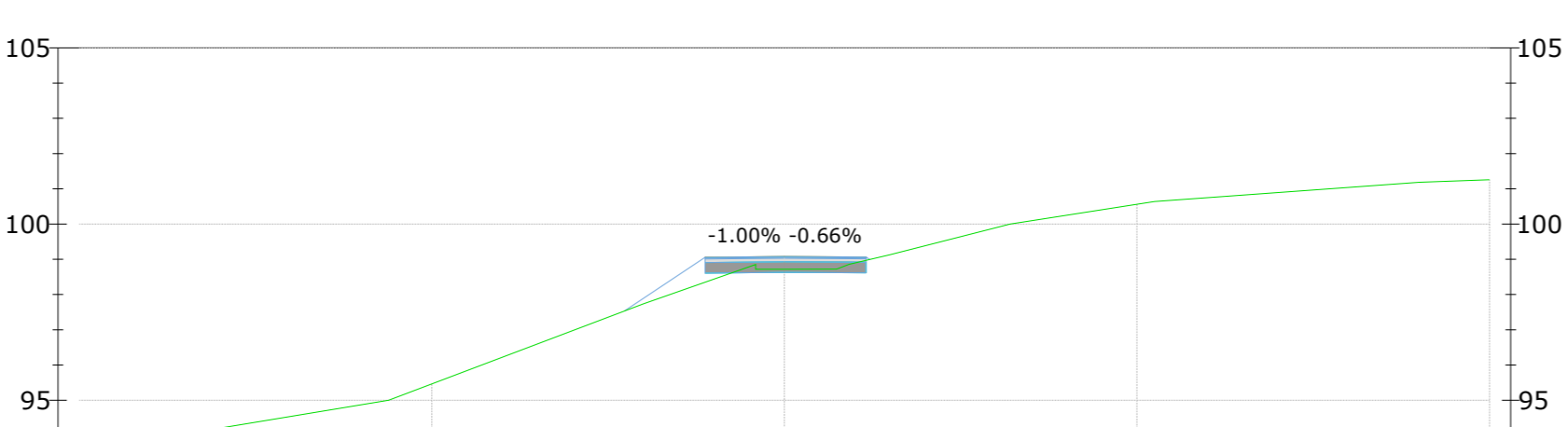
| | | | | | | | | | | |
|----------------------------|-------|-------|-------|-------|-------|-------|-------|-------|-------|-------|
| PROGRESSIVE TERRENO | 90.00 | 90.00 | 90.00 | 90.00 | 90.00 | 90.00 | 90.00 | 90.00 | 90.00 | 90.00 |
| QUOTE TERRENO | 90.00 | 90.00 | 90.00 | 90.00 | 90.00 | 90.00 | 90.00 | 90.00 | 90.00 | 90.00 |
| DISTANZE PARZIALI TERRENO | 0.00 | 2.00 | 4.00 | 6.00 | 8.00 | 10.00 | 12.00 | 14.00 | 16.00 | 18.00 |
| PROGRESSIVE PROGETTO | | | | | | | | | | |
| QUOTE PROGETTO | | | | | | | | | | |
| DISTANZE PARZIALI PROGETTO | | | | | | | | | | |

TR_STT04
Sezione 60
Progressiva: 1+200
Scala: 1:200
Quota di Riferimento: 80



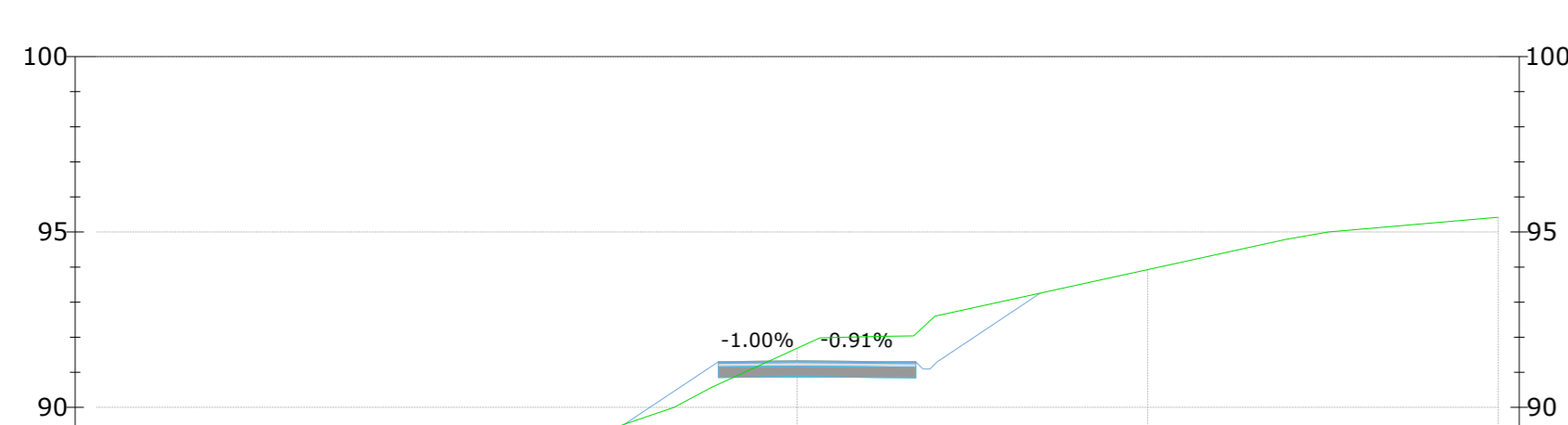
| | | | | | | | | | | |
|----------------------------|-------|-------|-------|-------|-------|-------|-------|-------|-------|-------|
| PROGRESSIVE TERRENO | 80.00 | 80.00 | 80.00 | 80.00 | 80.00 | 80.00 | 80.00 | 80.00 | 80.00 | 80.00 |
| QUOTE TERRENO | 80.00 | 80.00 | 80.00 | 80.00 | 80.00 | 80.00 | 80.00 | 80.00 | 80.00 | 80.00 |
| DISTANZE PARZIALI TERRENO | 0.00 | 2.00 | 4.00 | 6.00 | 8.00 | 10.00 | 12.00 | 14.00 | 16.00 | 18.00 |
| PROGRESSIVE PROGETTO | | | | | | | | | | |
| QUOTE PROGETTO | | | | | | | | | | |
| DISTANZE PARZIALI PROGETTO | | | | | | | | | | |

TR_STT04
Sezione 64
Progressiva: 1+280
Scala: 1:200
Quota di Riferimento: 90




| | | | | | | | | | | |
|----------------------------|-------|-------|-------|-------|-------|-------|-------|-------|-------|-------|
| PROGRESSIVE TERRENO | 90.00 | 90.00 | 90.00 | 90.00 | 90.00 | 90.00 | 90.00 | 90.00 | 90.00 | 90.00 |
| QUOTE TERRENO | 90.00 | 90.00 | 90.00 | 90.00 | 90.00 | 90.00 | 90.00 | 90.00 | 90.00 | 90.00 |
| DISTANZE PARZIALI TERRENO | 0.00 | 2.00 | 4.00 | 6.00 | 8.00 | 10.00 | 12.00 | 14.00 | 16.00 | 18.00 |
| PROGRESSIVE PROGETTO | | | | | | | | | | |
| QUOTE PROGETTO | | | | | | | | | | |
| DISTANZE PARZIALI PROGETTO | | | | | | | | | | |

TR_STT04
Sezione 61
Progressiva: 1+220
Scala: 1:200
Quota di Riferimento: 80



| | | | | | | | | | | |
|----------------------------|-------|-------|-------|-------|-------|-------|-------|-------|-------|-------|
| PROGRESSIVE TERRENO | 80.00 | 80.00 | 80.00 | 80.00 | 80.00 | 80.00 | 80.00 | 80.00 | 80.00 | 80.00 |
| QUOTE TERRENO | 80.00 | 80.00 | 80.00 | 80.00 | 80.00 | 80.00 | 80.00 | 80.00 | 80.00 | 80.00 |
| DISTANZE PARZIALI TERRENO | 0.00 | 2.00 | 4.00 | 6.00 | 8.00 | 10.00 | 12.00 | 14.00 | 16.00 | 18.00 |
| PROGRESSIVE PROGETTO | | | | | | | | | | |
| QUOTE PROGETTO | | | | | | | | | | |
| DISTANZE PARZIALI PROGETTO | | | | | | | | | | |

TR_STT04
Sezione 65
Progressiva: 1+300
Scala: 1:200
Quota di Riferimento: 95



| | | | | | | | | | | |
|----------------------------|-------|-------|-------|-------|-------|-------|-------|-------|-------|-------|
| PROGRESSIVE TERRENO | 95.00 | 95.00 | 95.00 | 95.00 | 95.00 | 95.00 | 95.00 | 95.00 | 95.00 | 95.00 |
| QUOTE TERRENO | 95.00 | 95.00 | 95.00 | 95.00 | 95.00 | 95.00 | 95.00 | 95.00 | 95.00 | 95.00 |
| DISTANZE PARZIALI TERRENO | 0.00 | 2.00 | 4.00 | 6.00 | 8.00 | 10.00 | 12.00 | 14.00 | 16.00 | 18.00 |
| PROGRESSIVE PROGETTO | | | | | | | | | | |
| QUOTE PROGETTO | | | | | | | | | | |
| DISTANZE PARZIALI PROGETTO | | | | | | | | | | |



Green & Green S.r.l.
Via Edmondo de Amicis n.64
87036 Rende (CS) - Italy
P.IVA 02900010782
Ph. (+39) 0984 846295
Fax (+39) 0984 1214470
info@greengreen.it
www.greengreen.it

Il tecnico
Ing. Leonardo Sblendido



| REV | DATA | DESCRIZIONE | PREPARATO | CONTROLLATO | APPROVATO |
|-----|------------|-----------------|-------------|-------------|--------------|
| 00 | 22/12/2023 | PRIMA EMISSIONE | R. De Fiore | P.E. | L. Sblendido |

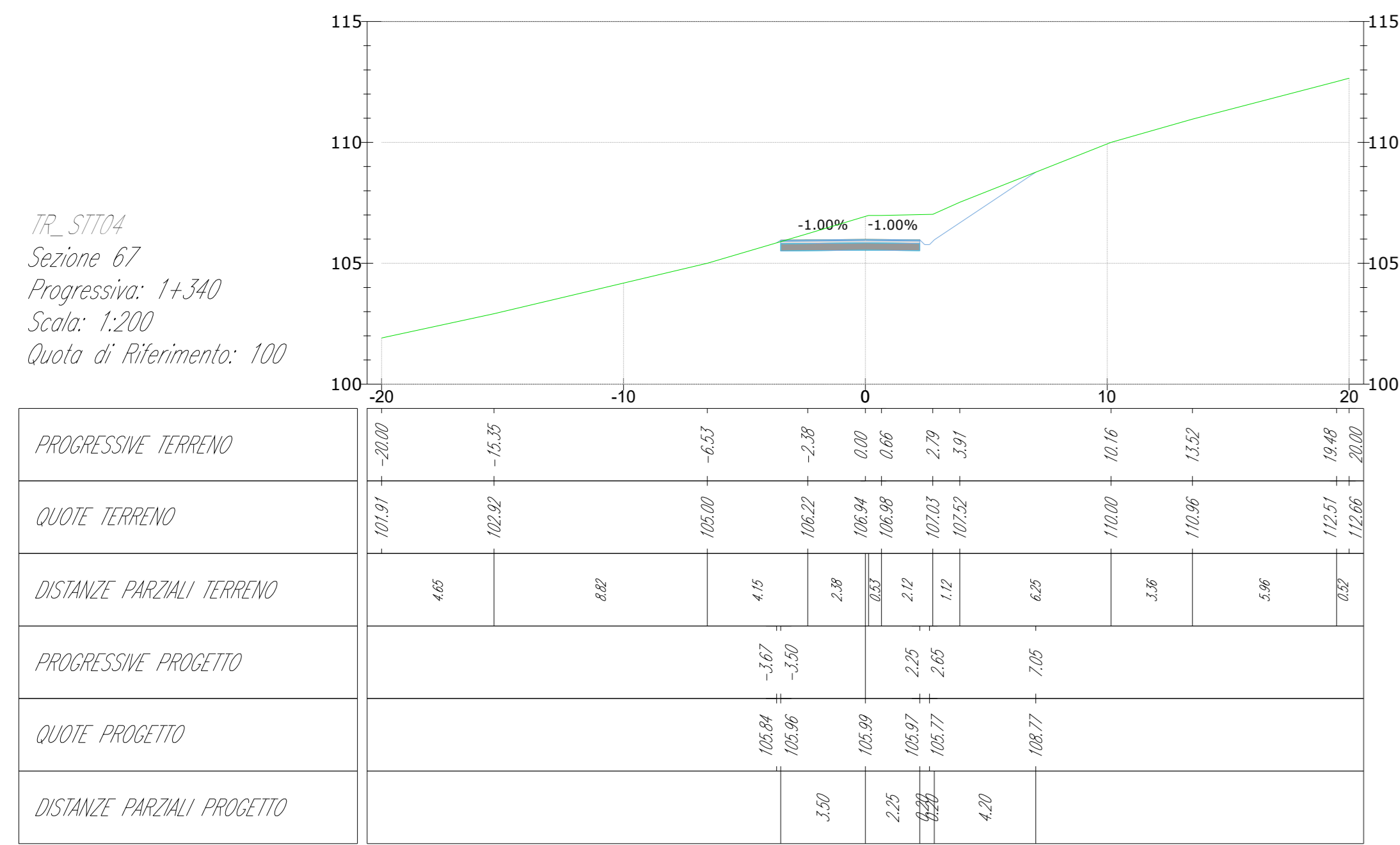
"IMPIANTO EOLICO TERRANOVA DA SIBARI"
(COMUNI DI TERRANOVA DA SIBARI, SAN DEMETRIO CORONE, SPEZZANO ALBANESE, CORIGLIANO-ROSSANO, SANTA SOFIA D'EPSIRO e TARSIA (CS))

| | | | | | |
|---|--------|-------------|----------|--|--|
| PROGETTO | | | | | |
| DEFINITIVO | | | | | |
| NOME FILE: CZ3FSTR0011WD01000_STUDIO_PLANOALTIMETRICO.pdf | | | | | |
| FORMATO: | SCALA: | SCALA PLOT: | FOGLIO: | | |
| A0 | 1:200 | 1:1 | 43 di 69 | | |
| TITOLO: | | | | | |
| STUDIO PLANOALTIMETRICO | | | | | |
| CODICE ELABORATO | | | | | |
| C23FSTR002WD01000 | | | | | |
| C23FSTR002WD01000 | | | | | |

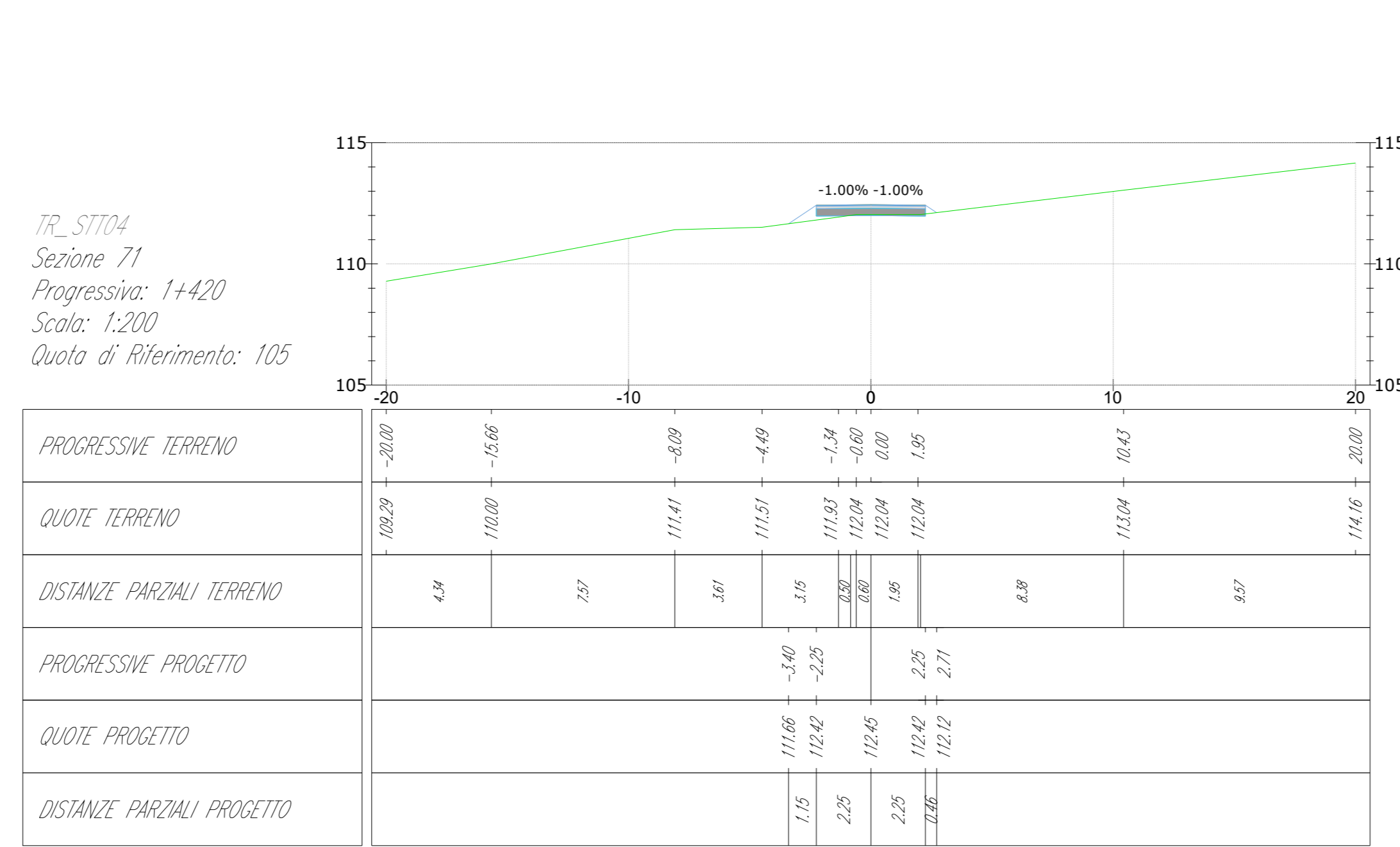


Profilo terreno

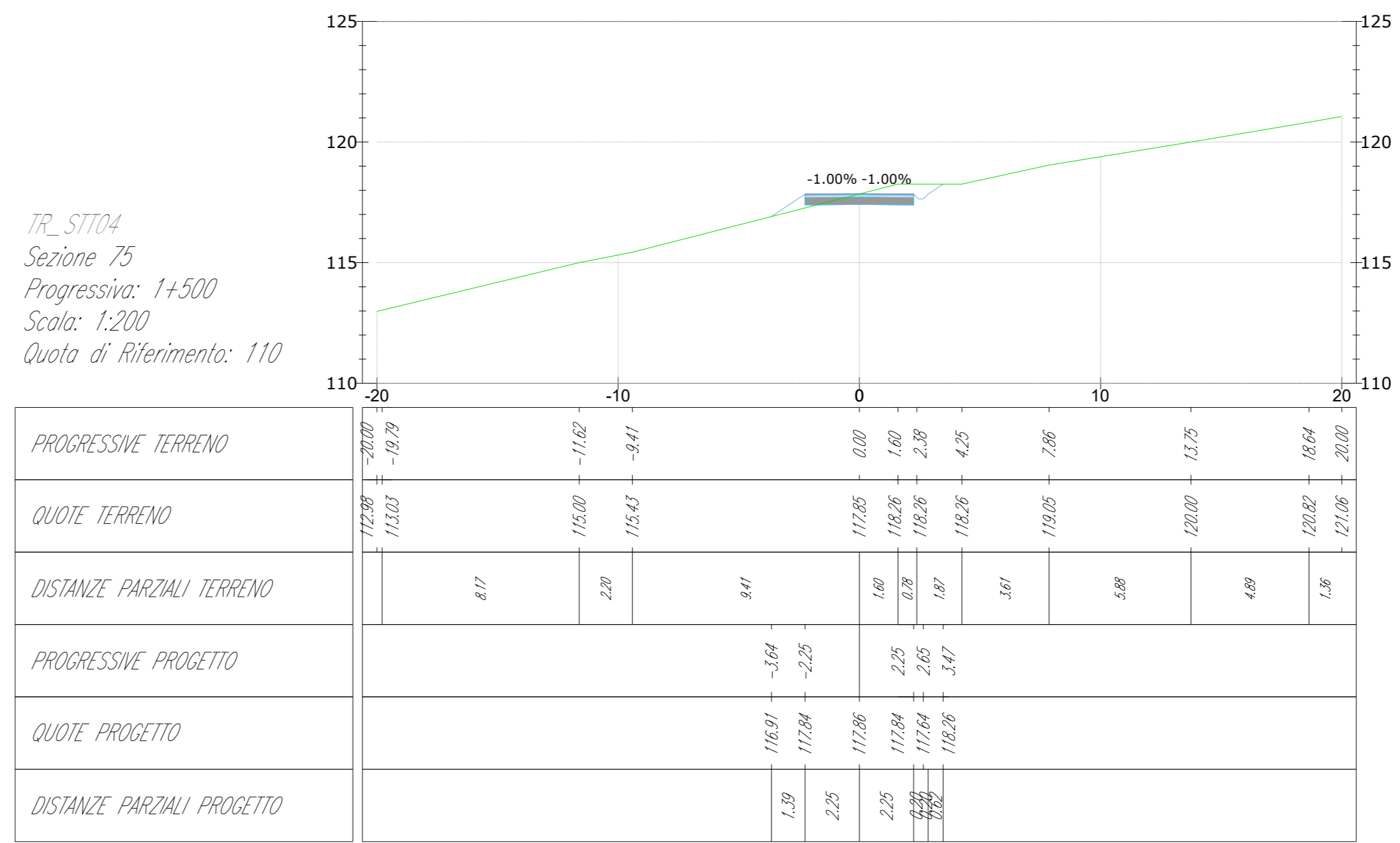
TR_STT04
Sezione 67
Progressiva: 1+340
Scala: 1:200
Quota di Riferimento: 100



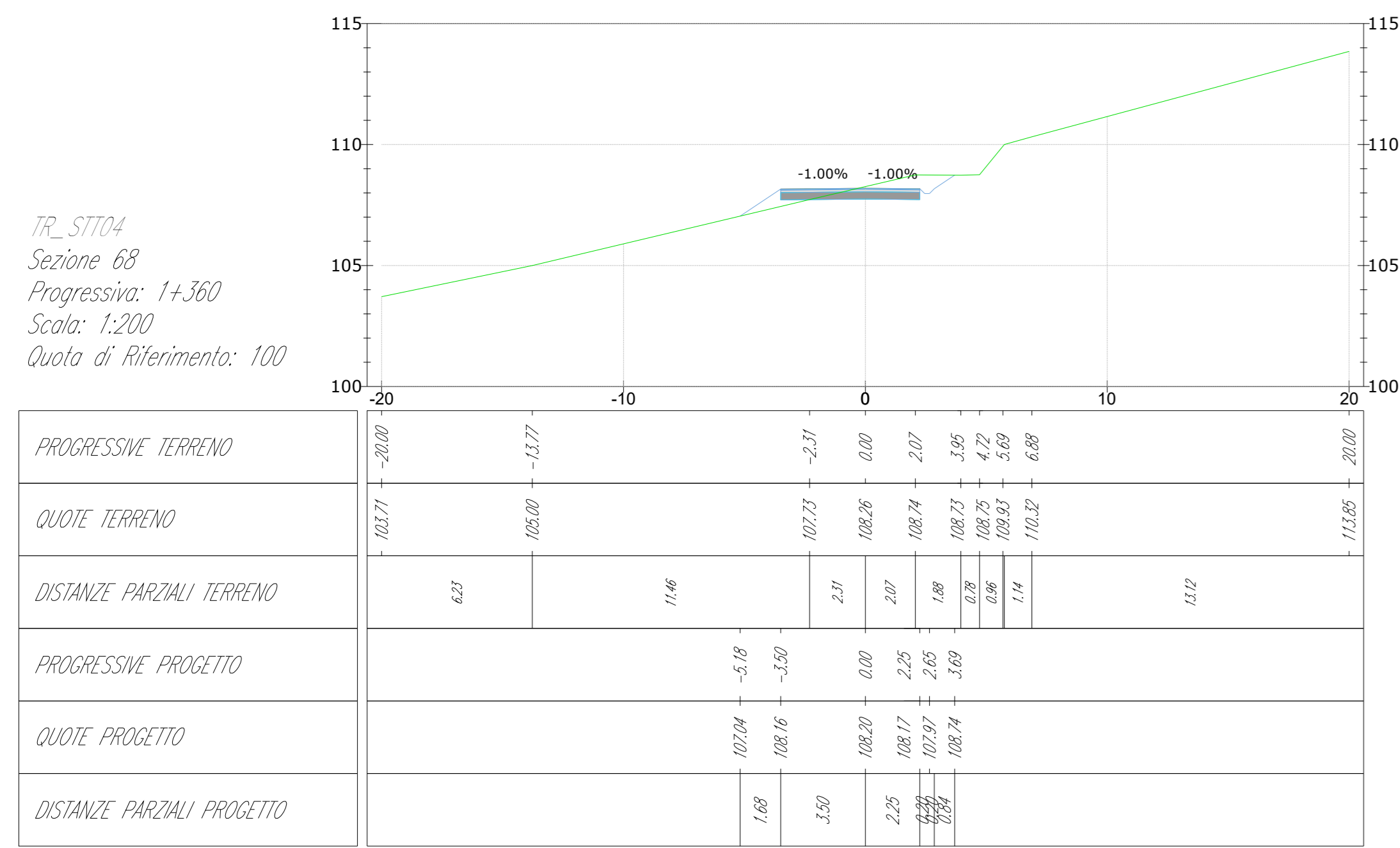
TR_STT04
Sezione 71
Progressiva: 1+420
Scala: 1:200
Quota di Riferimento: 105



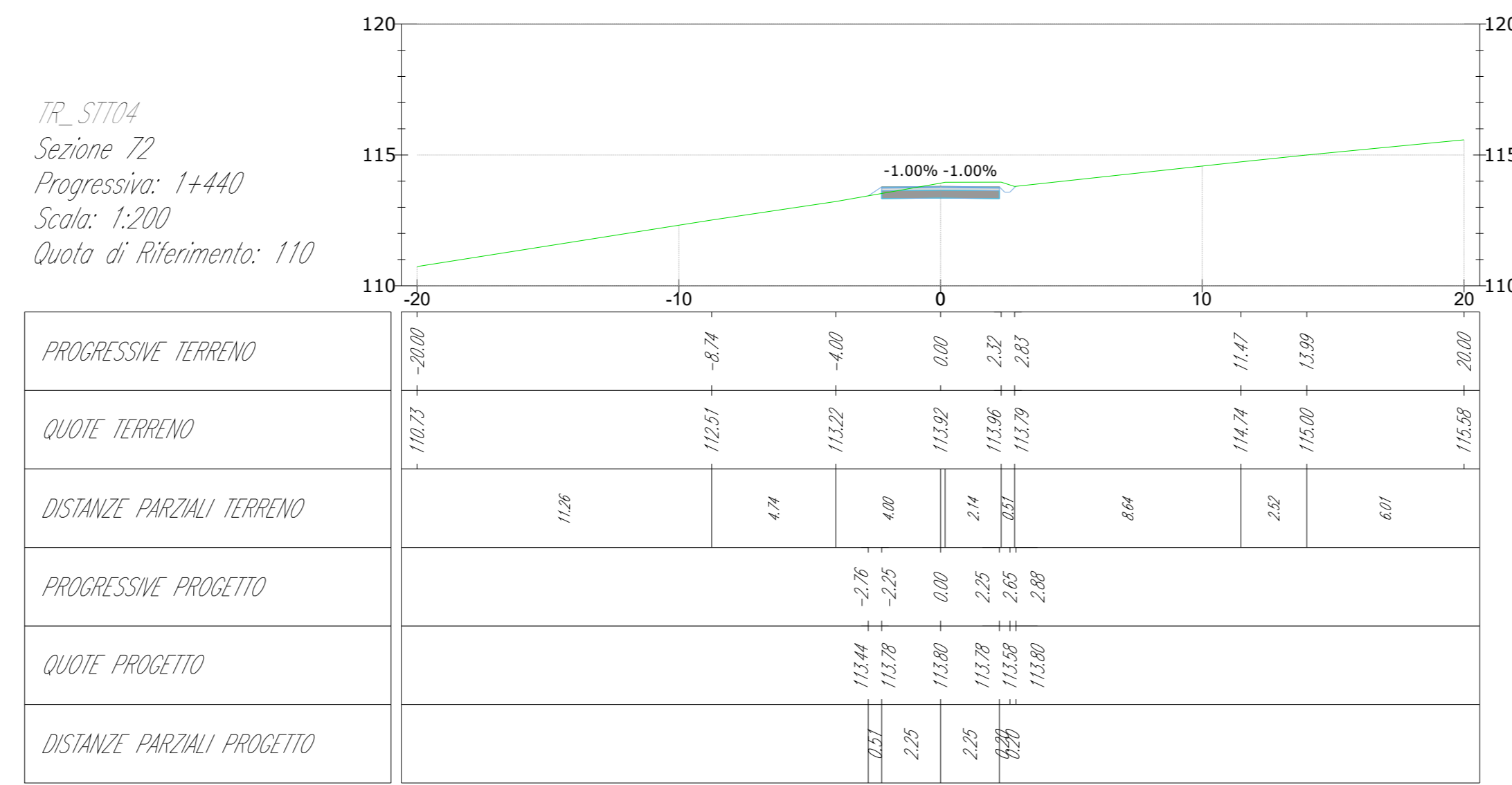
TR_STT04
Sezione 75
Progressiva: 1+500
Scala: 1:200
Quota di Riferimento: 110



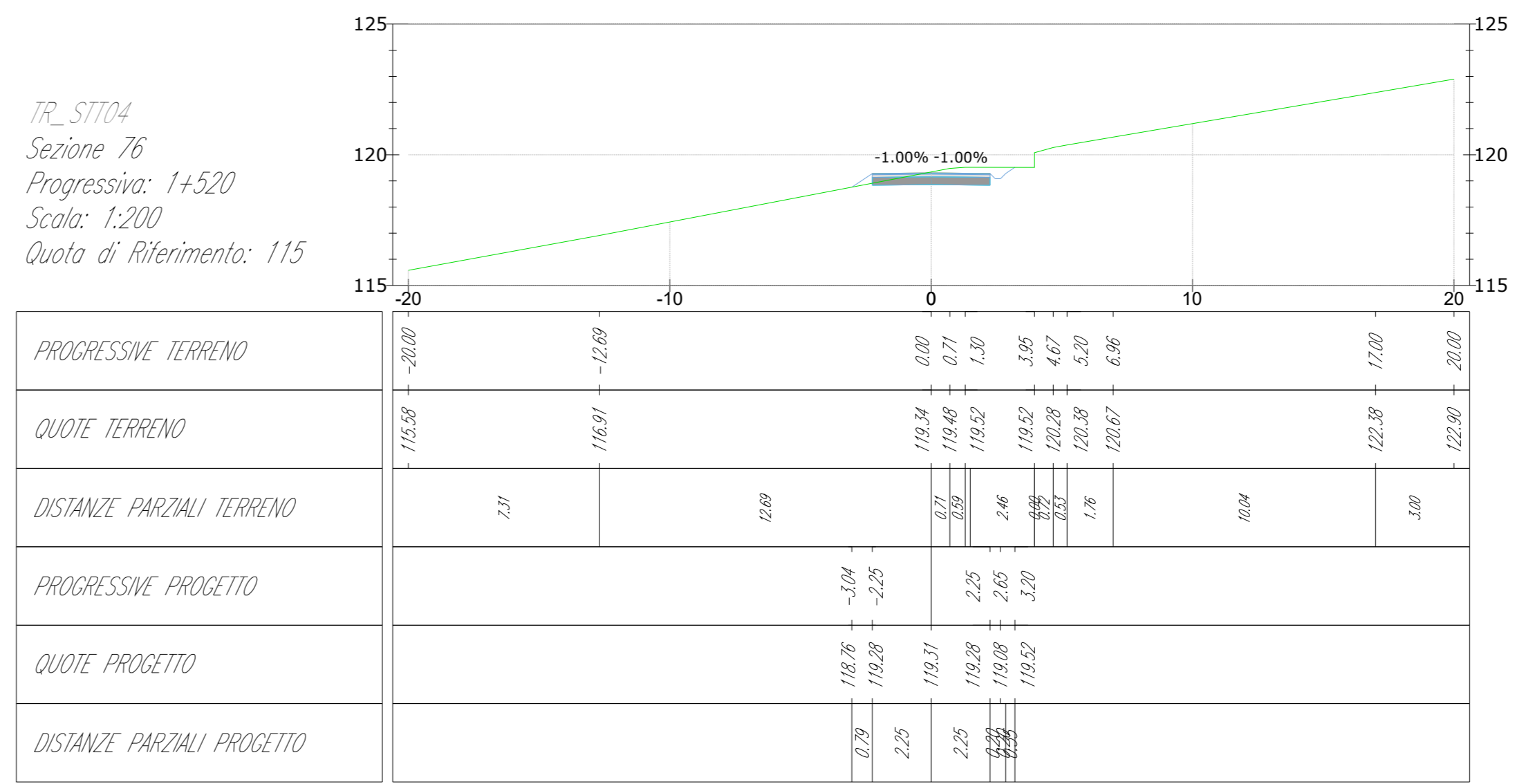
TR_STT04
Sezione 68
Progressiva: 1+360
Scala: 1:200
Quota di Riferimento: 100



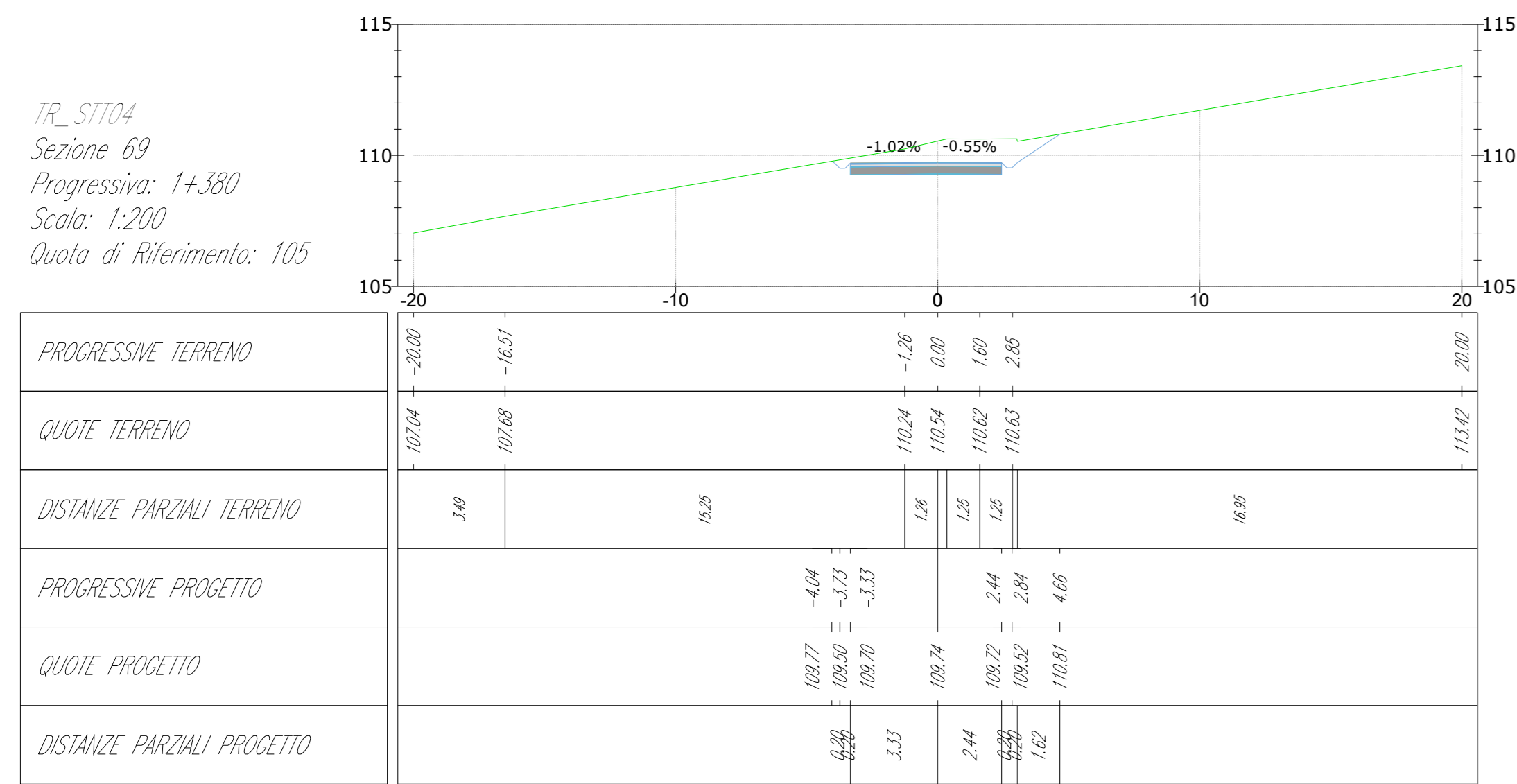
TR_STT04
Sezione 72
Progressiva: 1+440
Scala: 1:200
Quota di Riferimento: 110



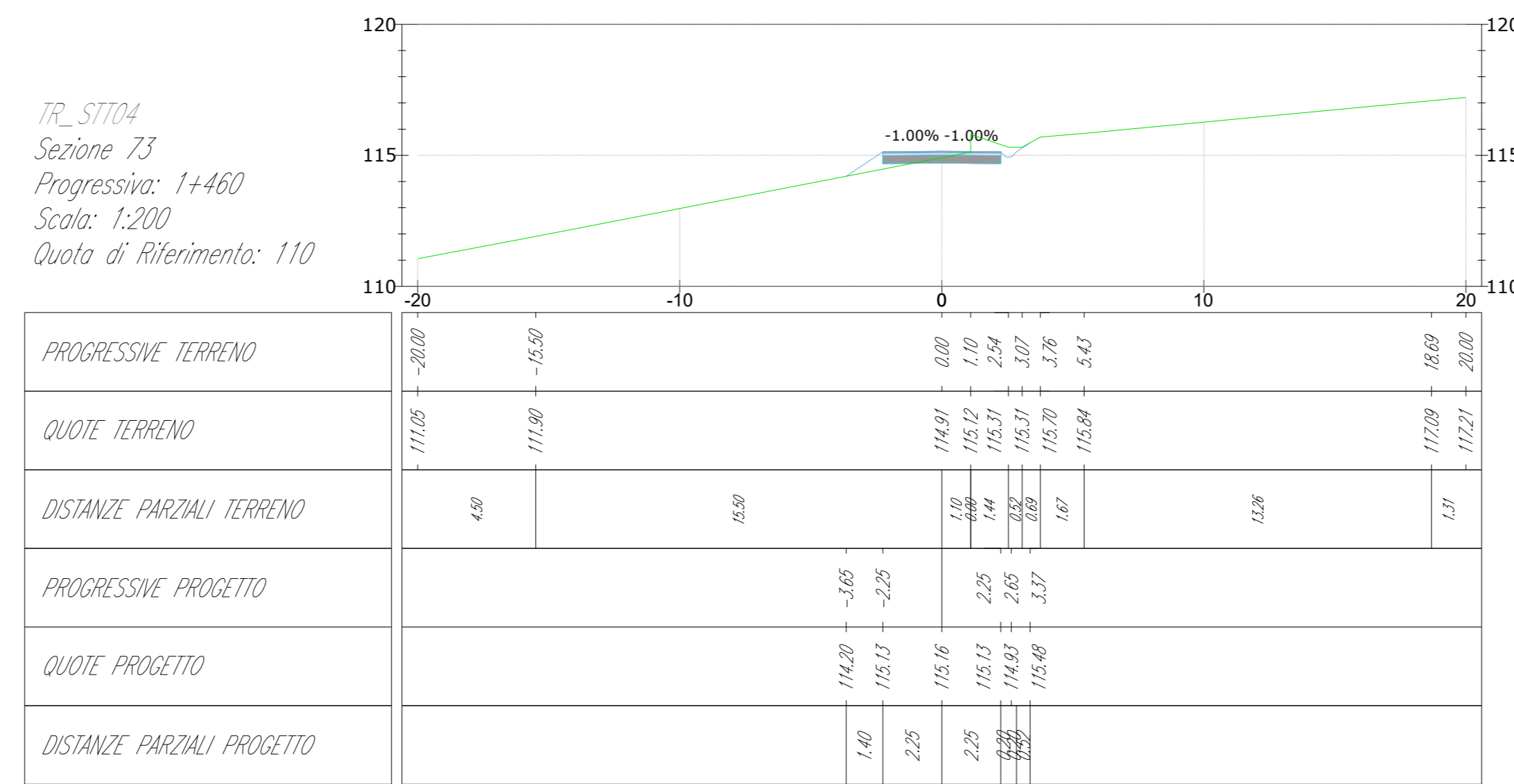
TR_STT04
Sezione 76
Progressiva: 1+520
Scala: 1:200
Quota di Riferimento: 115



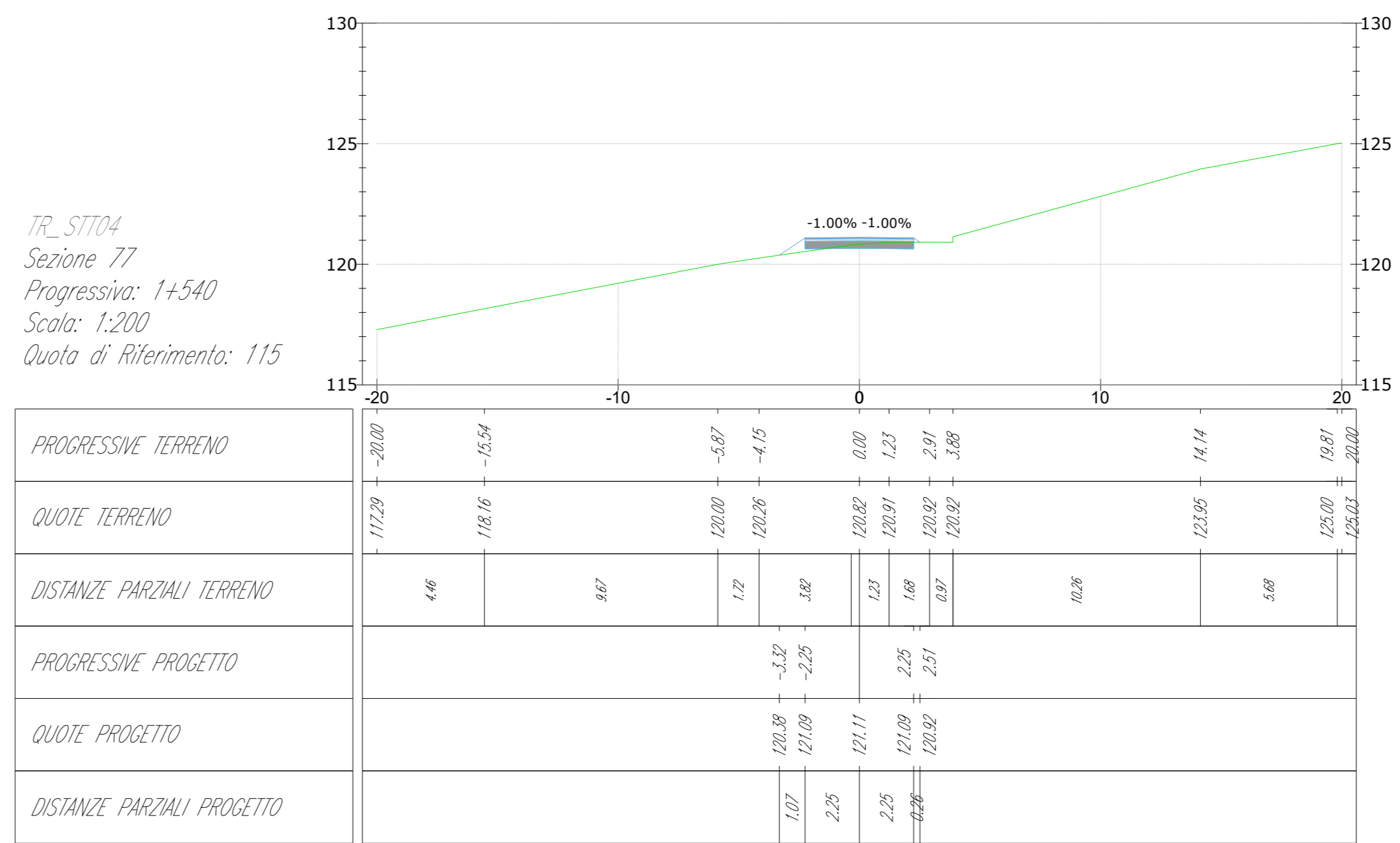
TR_STT04
Sezione 69
Progressiva: 1+380
Scala: 1:200
Quota di Riferimento: 105



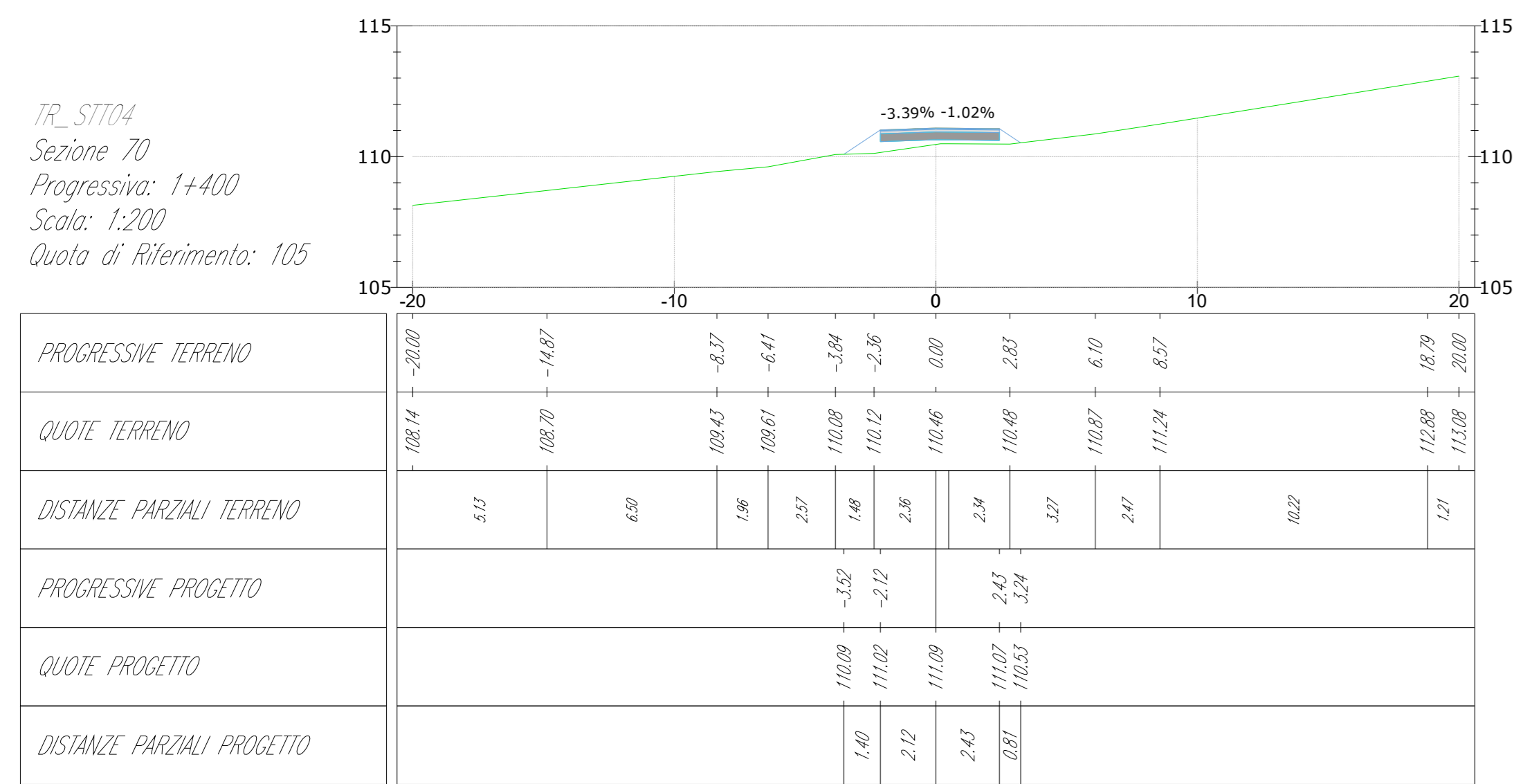
TR_STT04
Sezione 73
Progressiva: 1+460
Scala: 1:200
Quota di Riferimento: 110



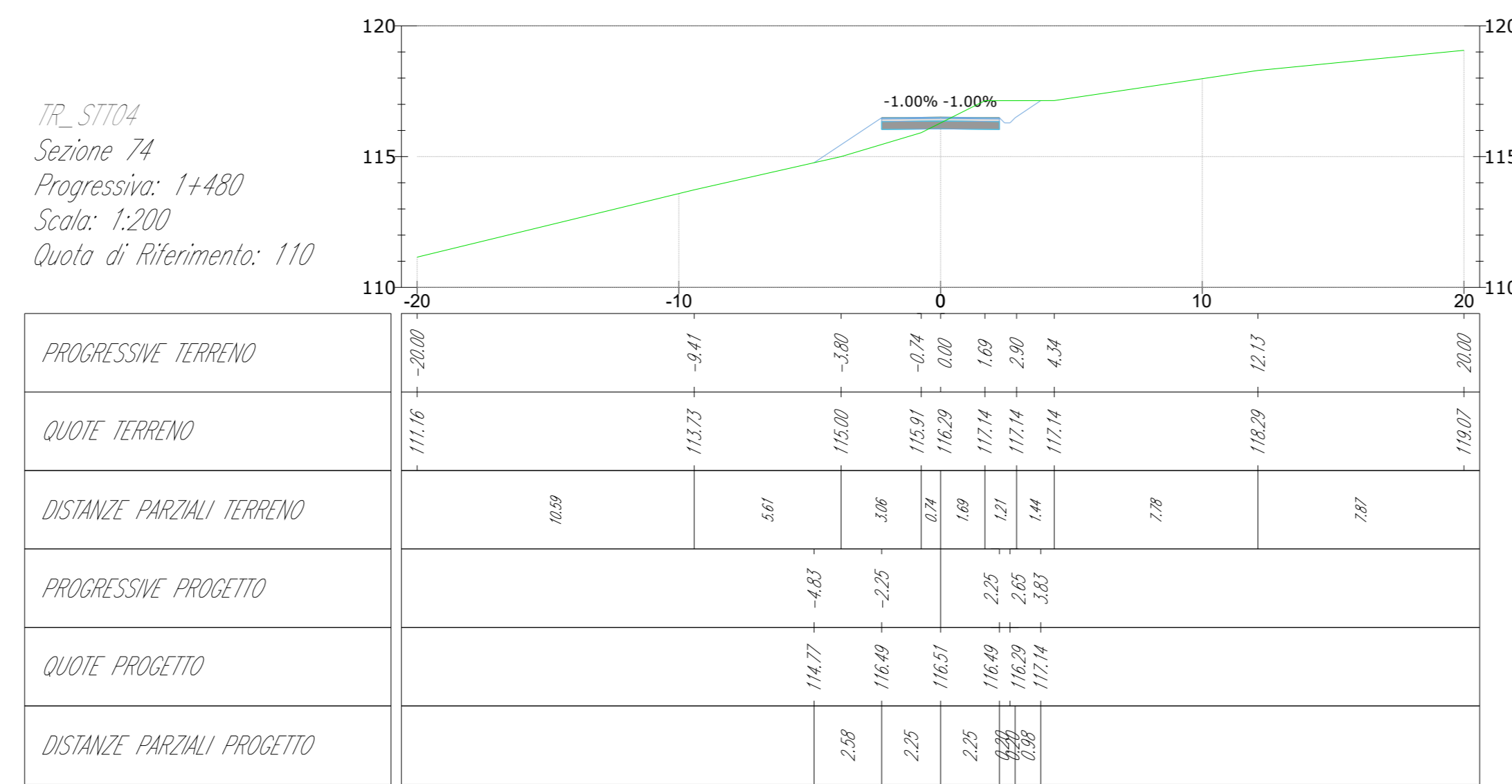
TR_STT04
Sezione 77
Progressiva: 1+540
Scala: 1:200
Quota di Riferimento: 115



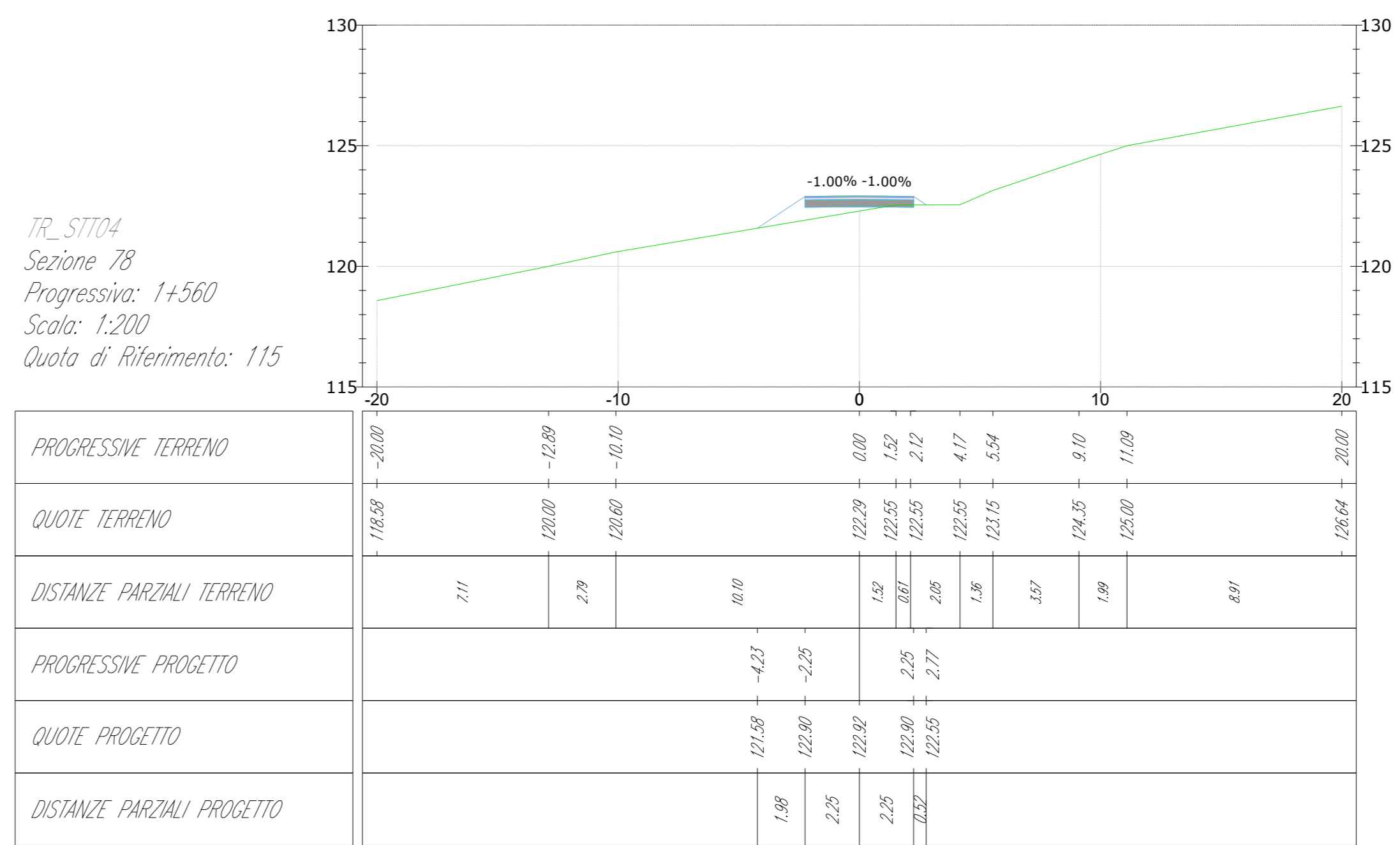
TR_STT04
Sezione 70
Progressiva: 1+400
Scala: 1:200
Quota di Riferimento: 105



TR_STT04
Sezione 74
Progressiva: 1+480
Scala: 1:200
Quota di Riferimento: 110



TR_STT04
Sezione 78
Progressiva: 1+560
Scala: 1:200
Quota di Riferimento: 115



green & green
WE ENGINEERING

Green & Green S.r.l.
Via Edmondo de Amicis n.64
37036 Ronde (CS) - Italy
P.IVA 02900010782
Ph. (+39) 0984 846295
E-mail: info@greengreen.it
www.greengreen.it

Il tecnico
Ing. Leonardo Sblendido

| | | | | | |
|------|------------|-----------------|-------------|-------------|--------------|
| 00 | 22/12/2023 | PRIMA EMISSIONE | R. De Fiore | P. E. | L. Sblendido |
| REV. | DATA | DESCRIZIONE | PREPARATO | CONTROLLATO | APPROVATO |

"IMPIANTO EOLICO TERRANOVA DA SIBARI"
(COMUNI DI TERRANOVA DA SIBARI, SAN DEMETRIO CORONE, SPEZZANO ALBANESE, CORIGLIANO-ROSSANO, SANTA SOFIA D'EPSIRO E TARSIA (CS))

hergo

PROGETTO
DEFINITIVO

FORMATO: A0
SCALA: 1:200
SCALA PLOT: 1:1
FOGLIO: 44 di 69

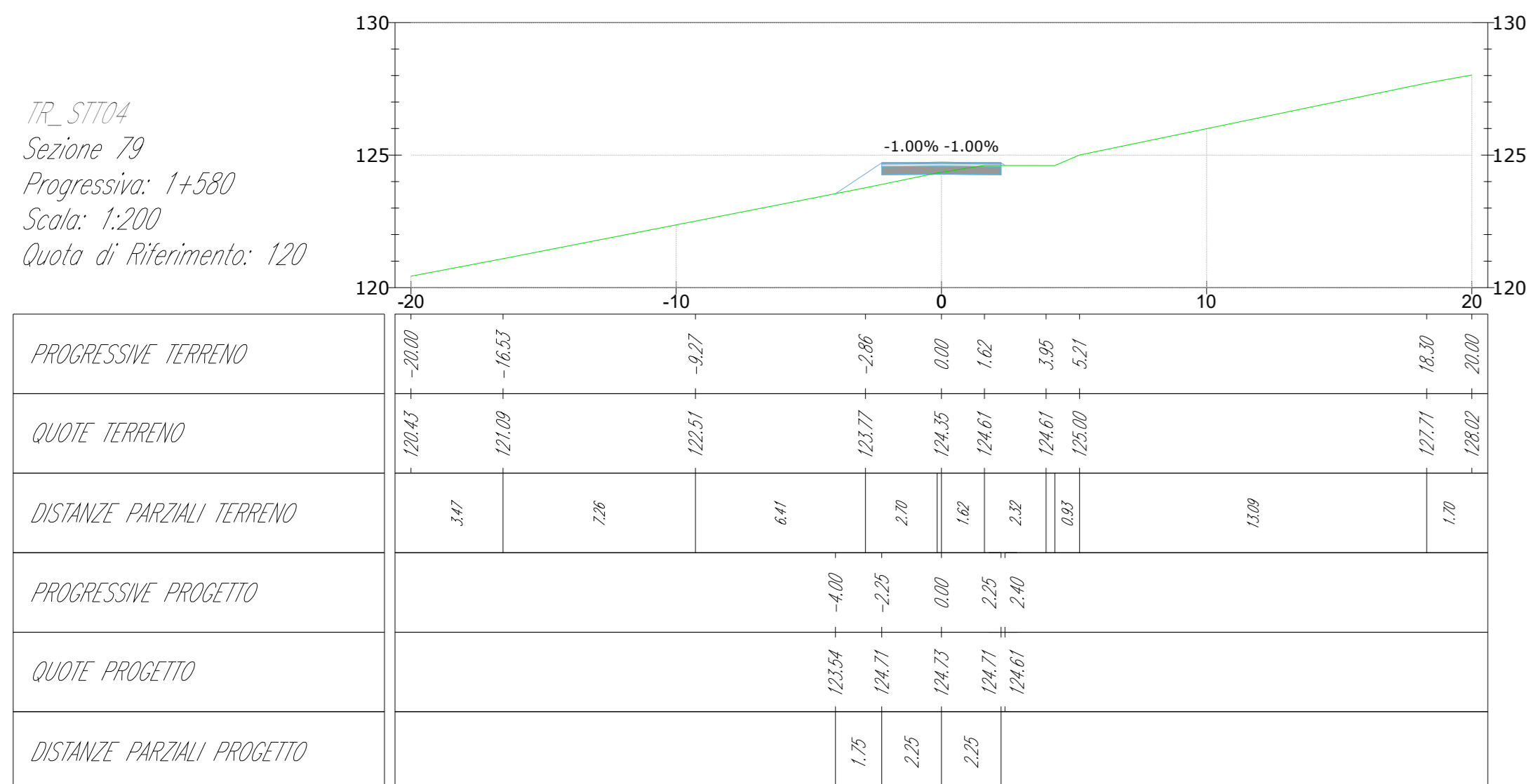
TITOLO:
STUDIO PLANOALTIMETRICO

CODICE ELABORATO
C23F3STR002WD01000

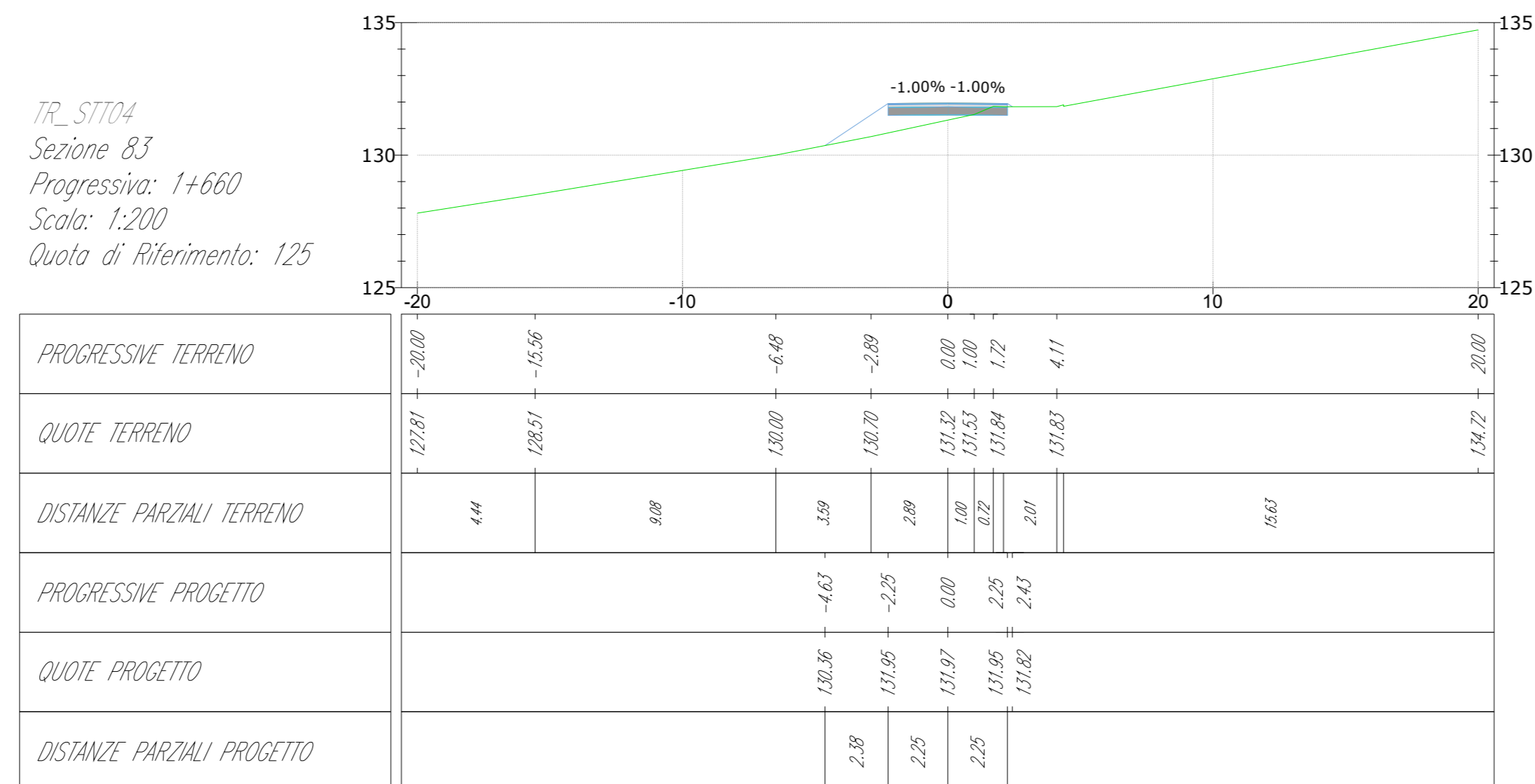
WE ENGINEERING

Profilo terreno

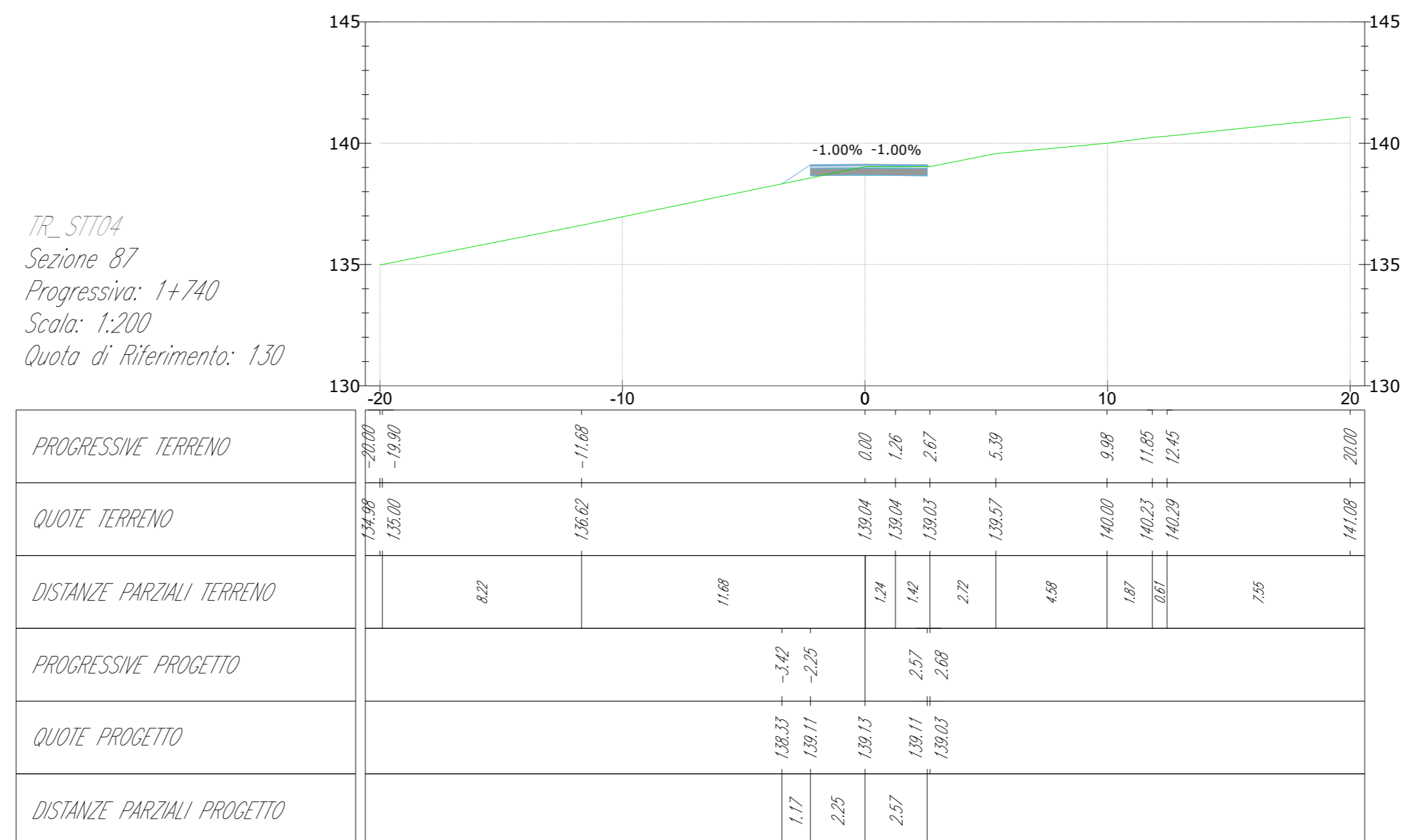
TR_STT04
Sezione 79
Progressiva: 1+580
Scala: 1:200
Quota di Riferimento: 120



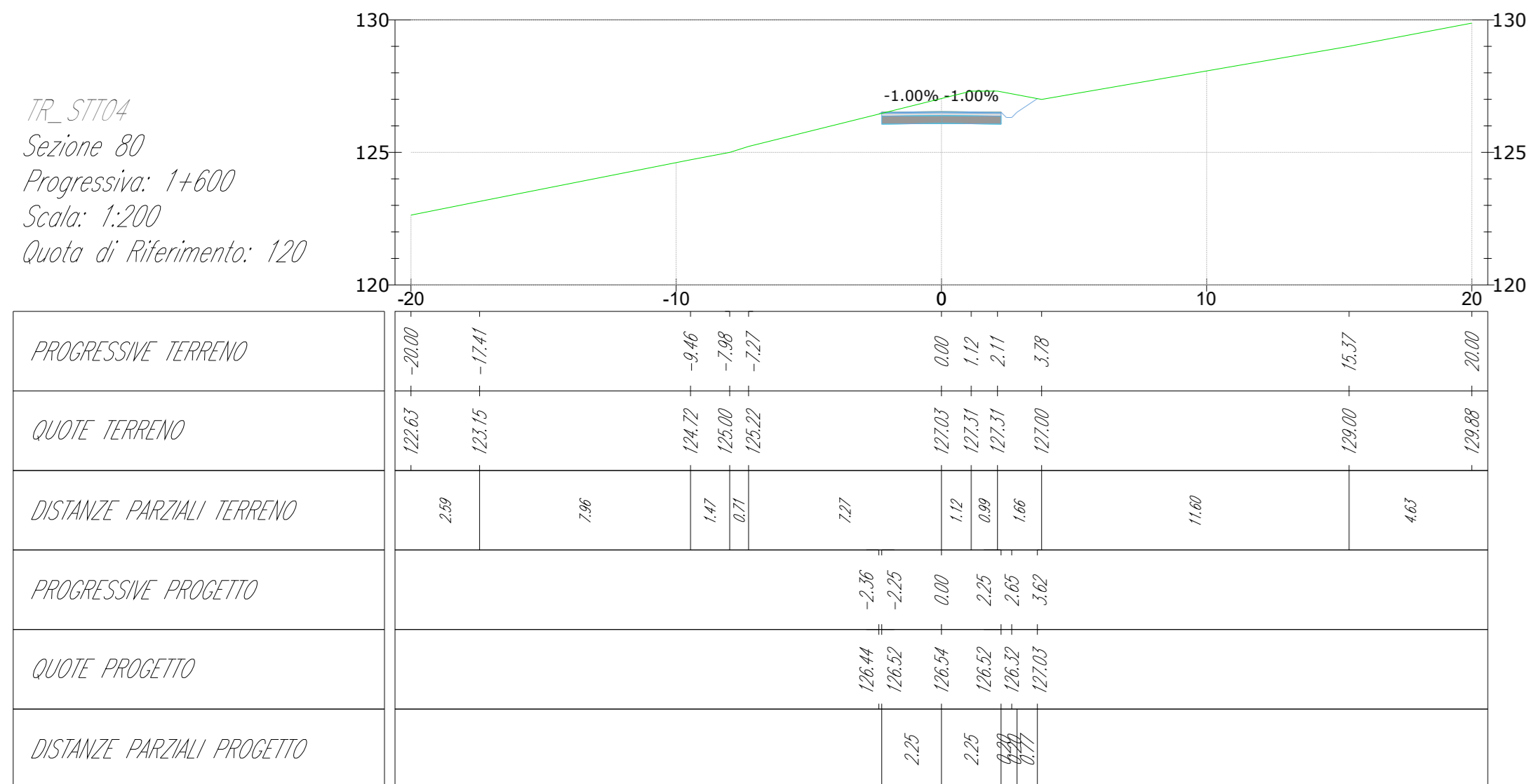
TR_STT04
Sezione 83
Progressiva: 1+660
Scala: 1:200
Quota di Riferimento: 125



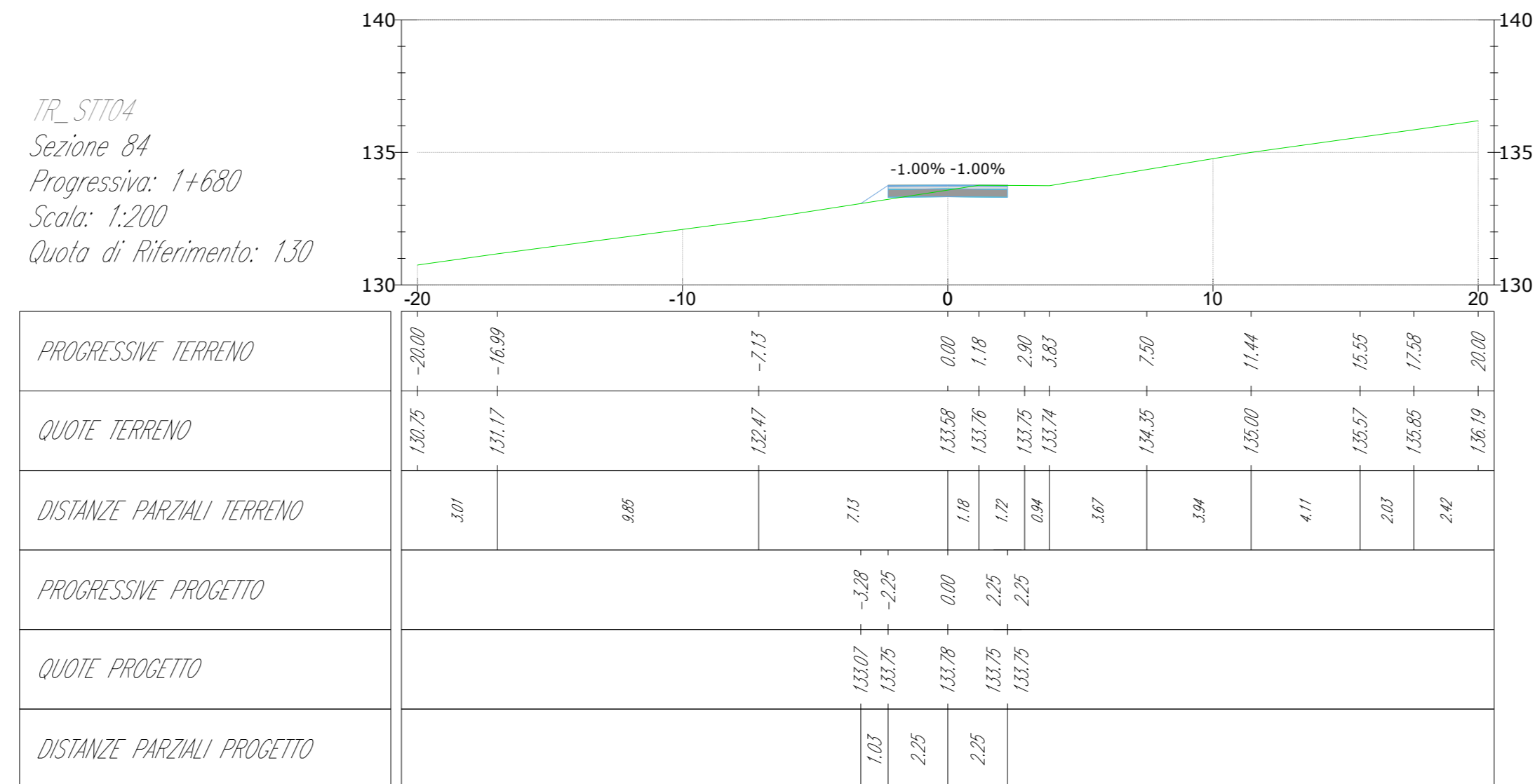
TR_STT04
Sezione 87
Progressiva: 1+740
Scala: 1:200
Quota di Riferimento: 130



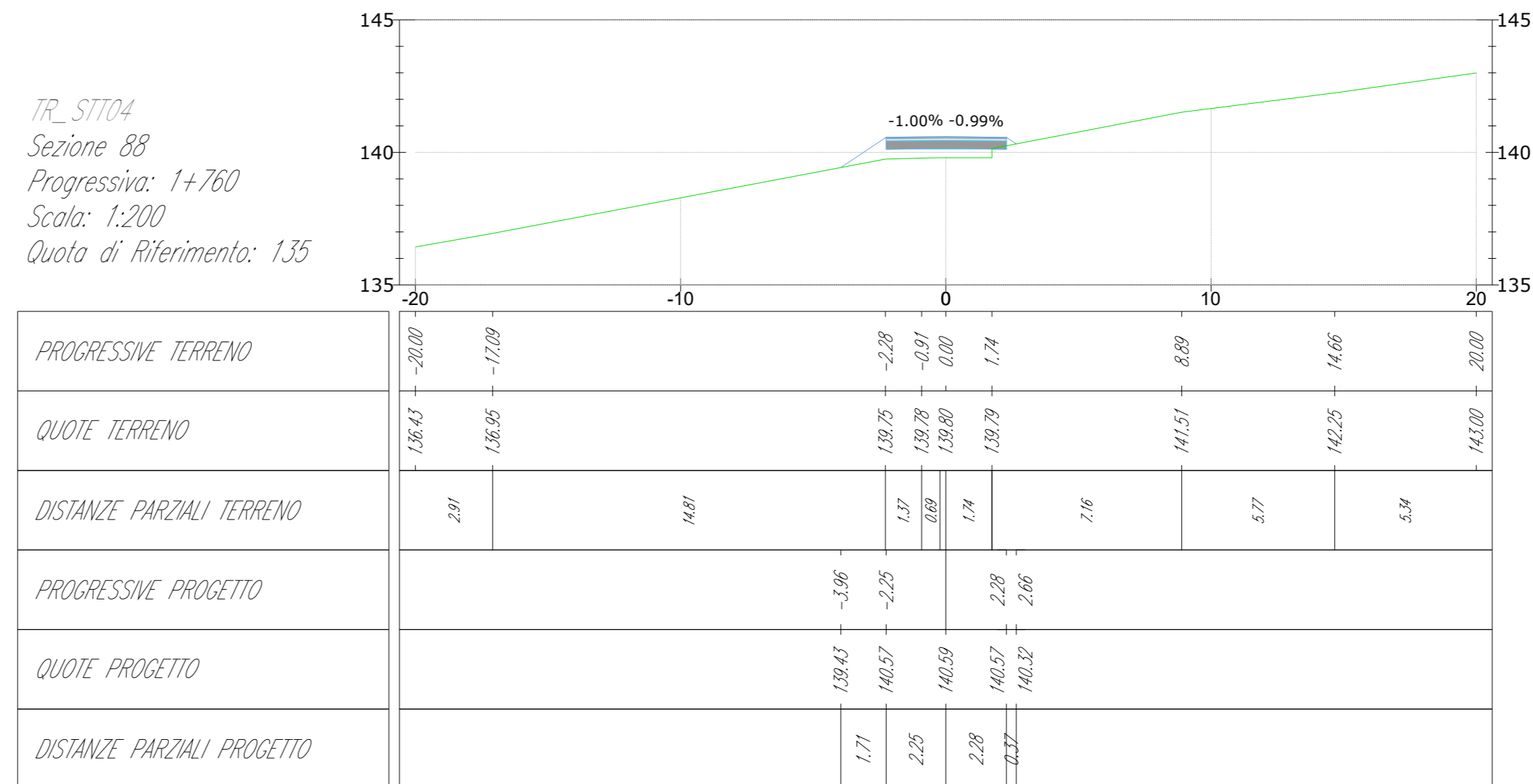
TR_STT04
Sezione 80
Progressiva: 1+600
Scala: 1:200
Quota di Riferimento: 120



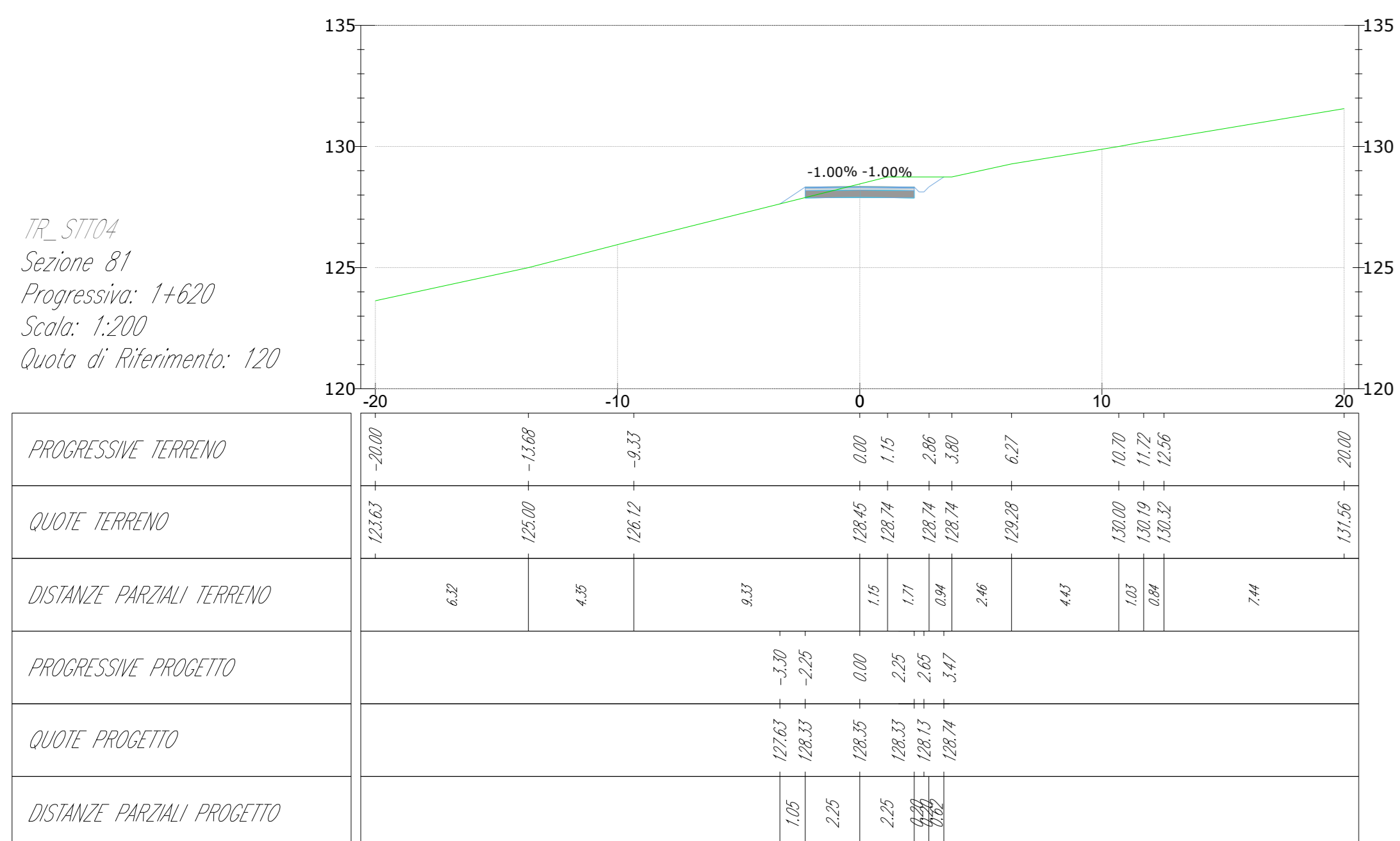
TR_STT04
Sezione 84
Progressiva: 1+680
Scala: 1:200
Quota di Riferimento: 130



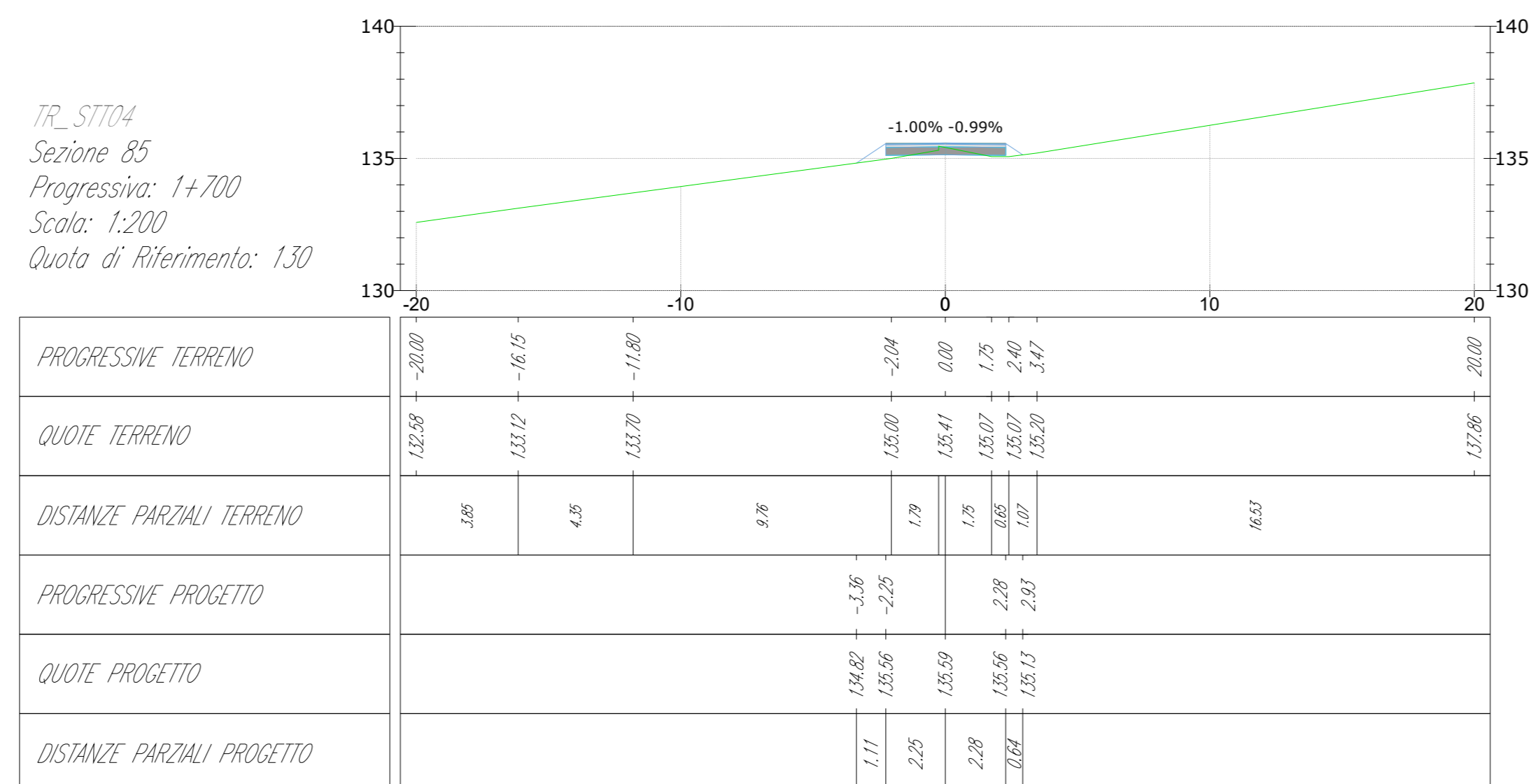
TR_STT04
Sezione 88
Progressiva: 1+760
Scala: 1:200
Quota di Riferimento: 135



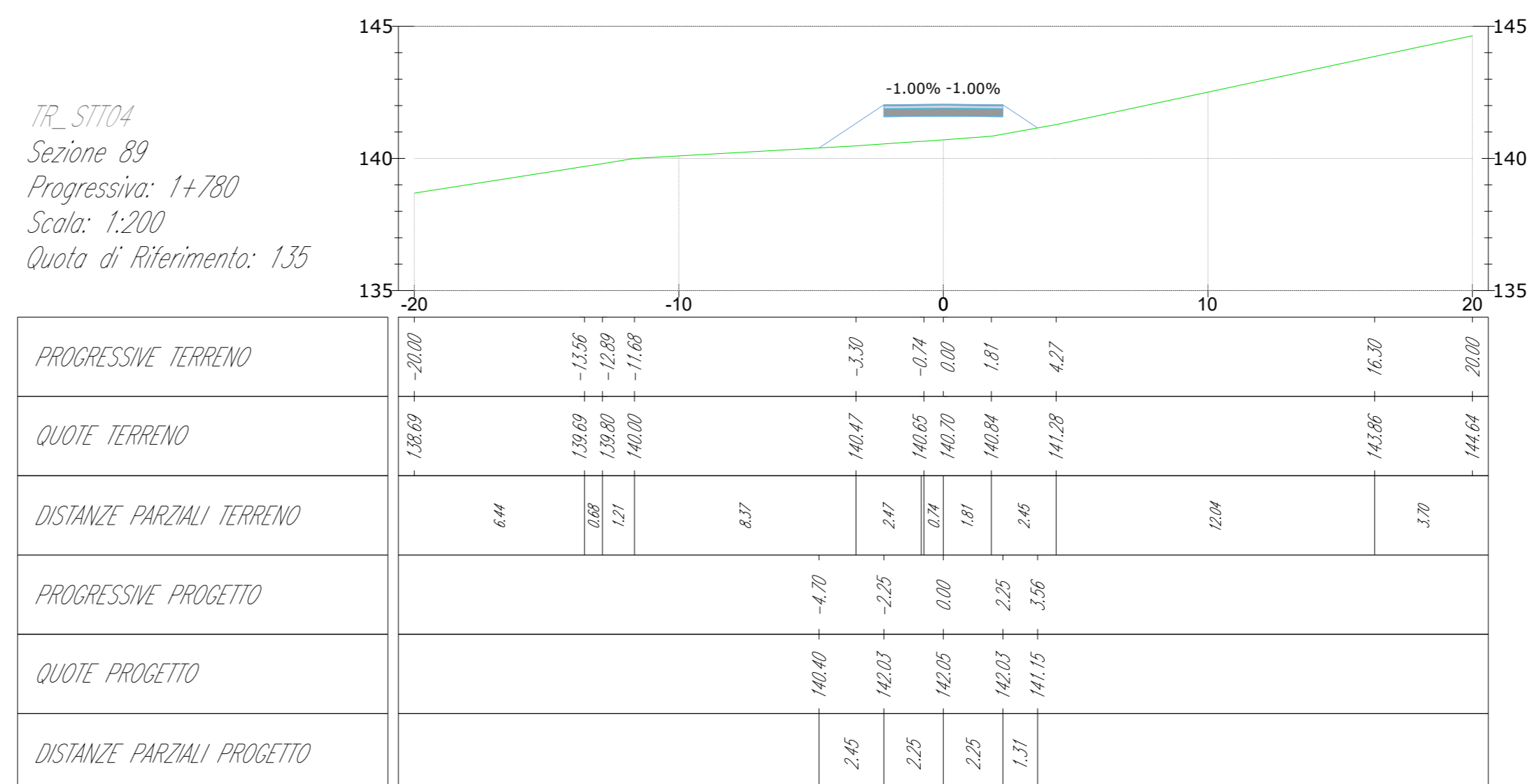
TR_STT04
Sezione 81
Progressiva: 1+620
Scala: 1:200
Quota di Riferimento: 120



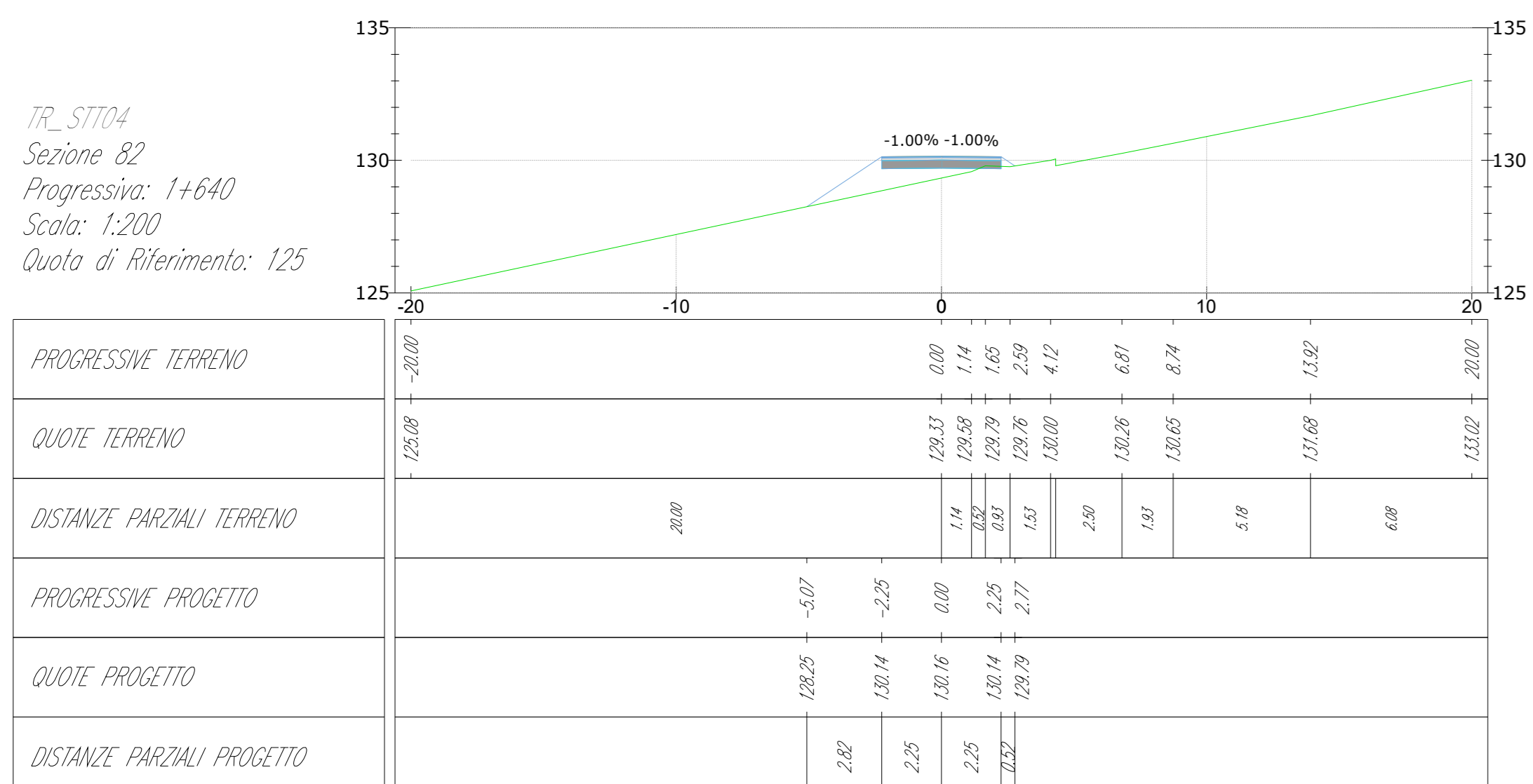
TR_STT04
Sezione 85
Progressiva: 1+700
Scala: 1:200
Quota di Riferimento: 130



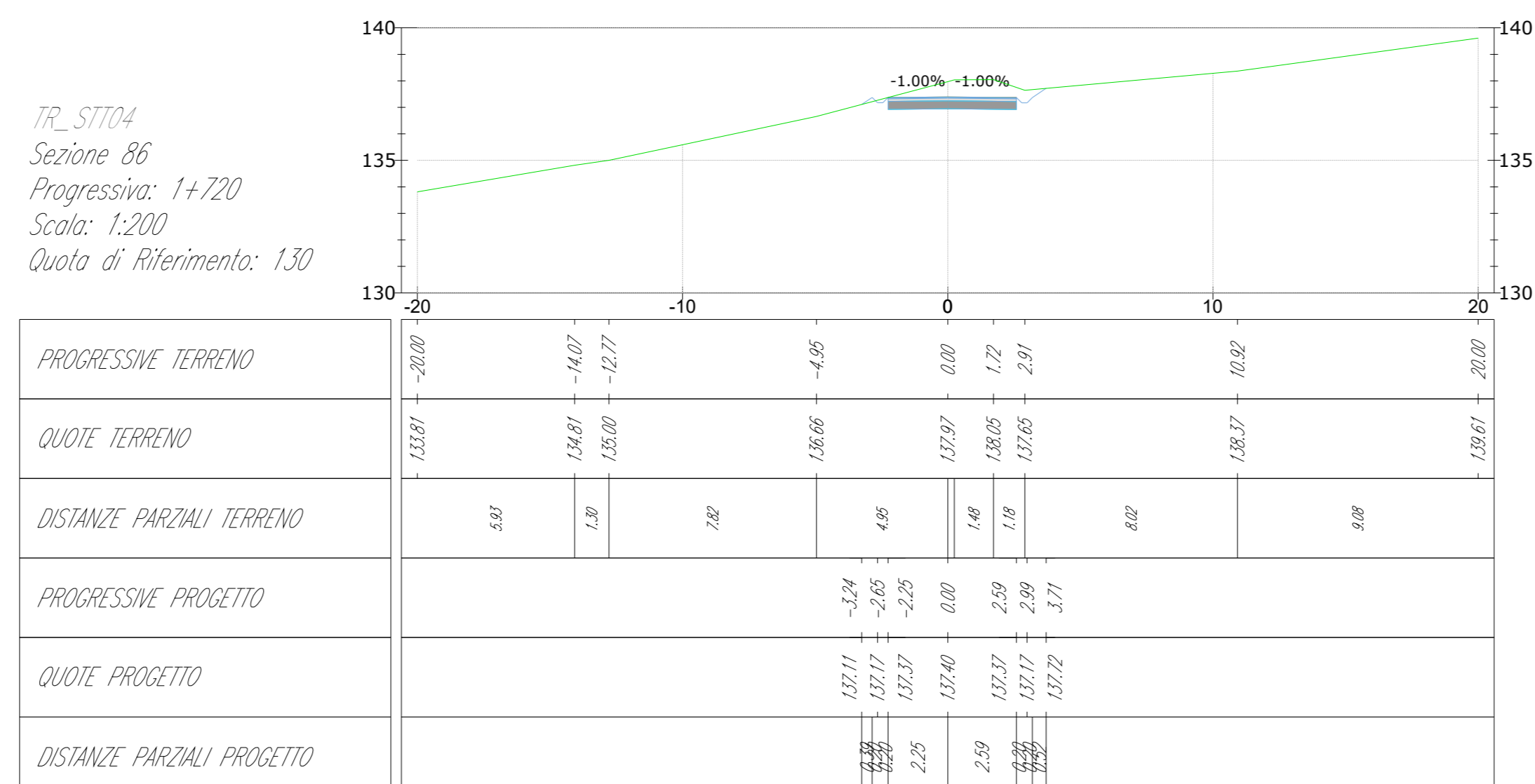
TR_STT04
Sezione 89
Progressiva: 1+780
Scala: 1:200
Quota di Riferimento: 135



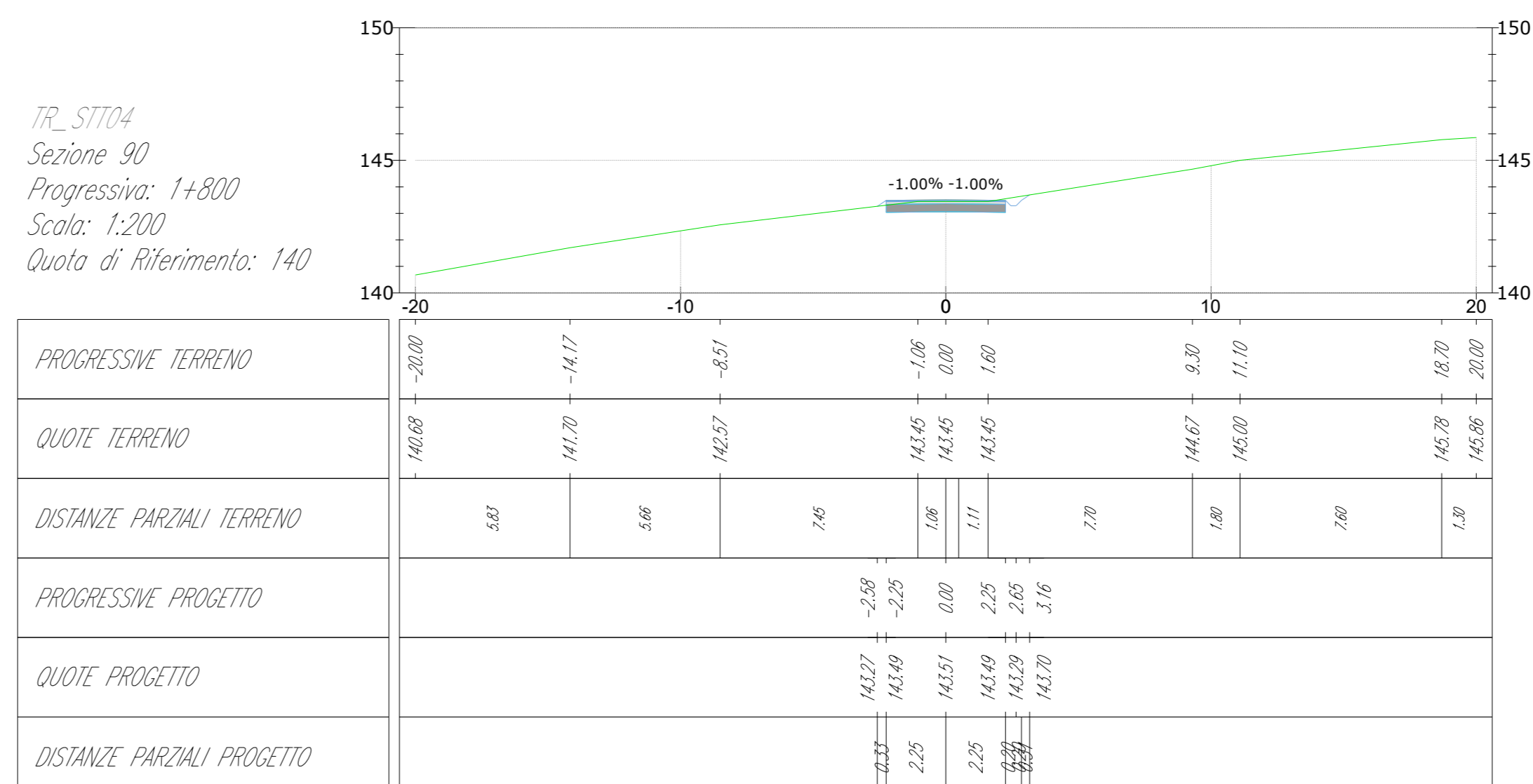
TR_STT04
Sezione 82
Progressiva: 1+640
Scala: 1:200
Quota di Riferimento: 125



TR_STT04
Sezione 86
Progressiva: 1+720
Scala: 1:200
Quota di Riferimento: 130



TR_STT04
Sezione 90
Progressiva: 1+800
Scala: 1:200
Quota di Riferimento: 140



green & green
WE ENGINEERING

Il tecnico
Ing. Leonardo Sblendido



Table with 4 columns: REV, DATA, DESCRIZIONE, and APPROVATO. Includes revision 00 dated 22/12/2023.

PRIMA EMISSIONE (COMUNI DI TERRANOVA DA SIBARI, SAN DEMETRIO CORONE, SPEZZANO ALBANESE, CORIGLIANO-ROSSANO, SANTA SOFIA D'EPSIRO E TARSIA (CS))



PROGETTO DEFINITIVO

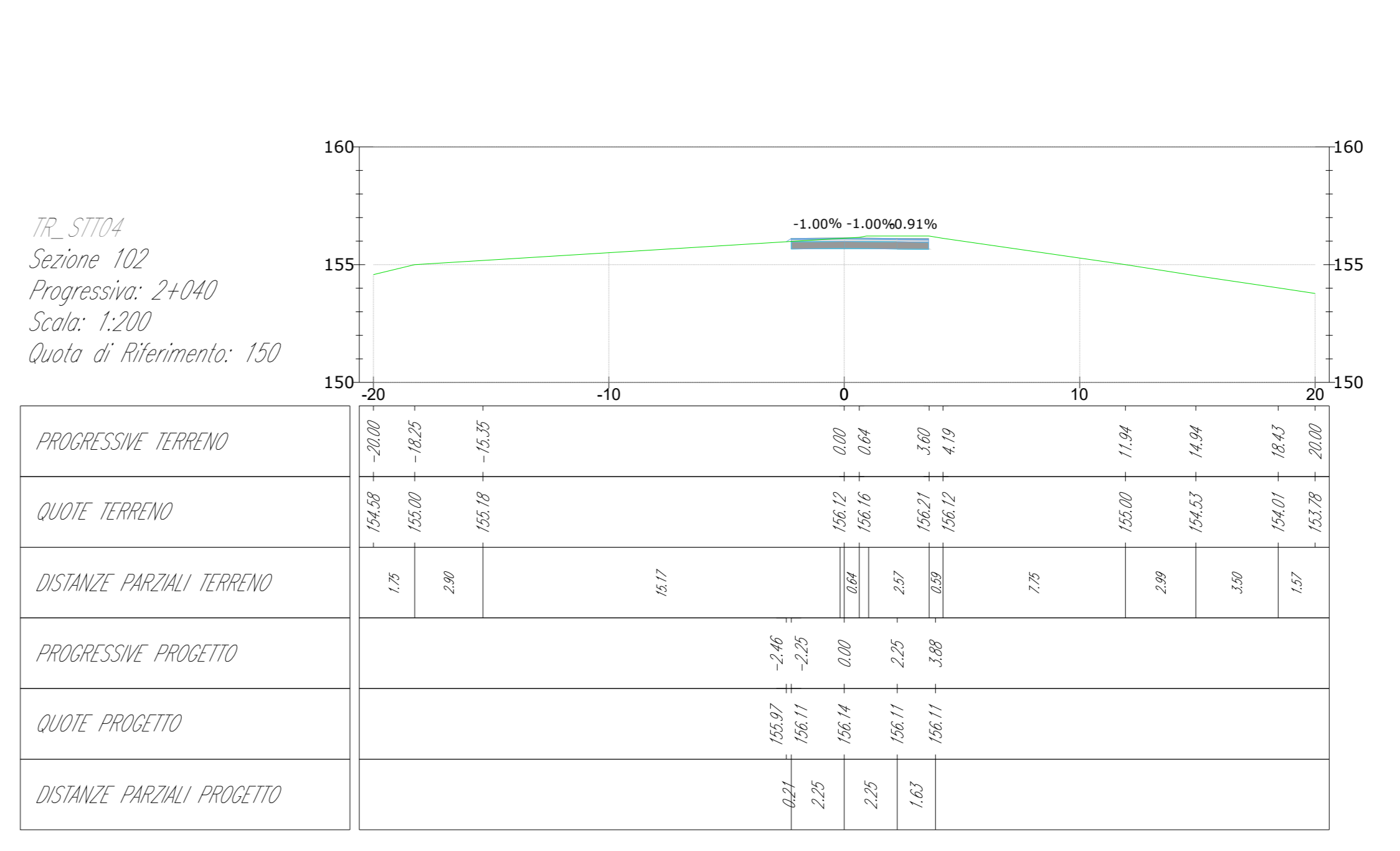
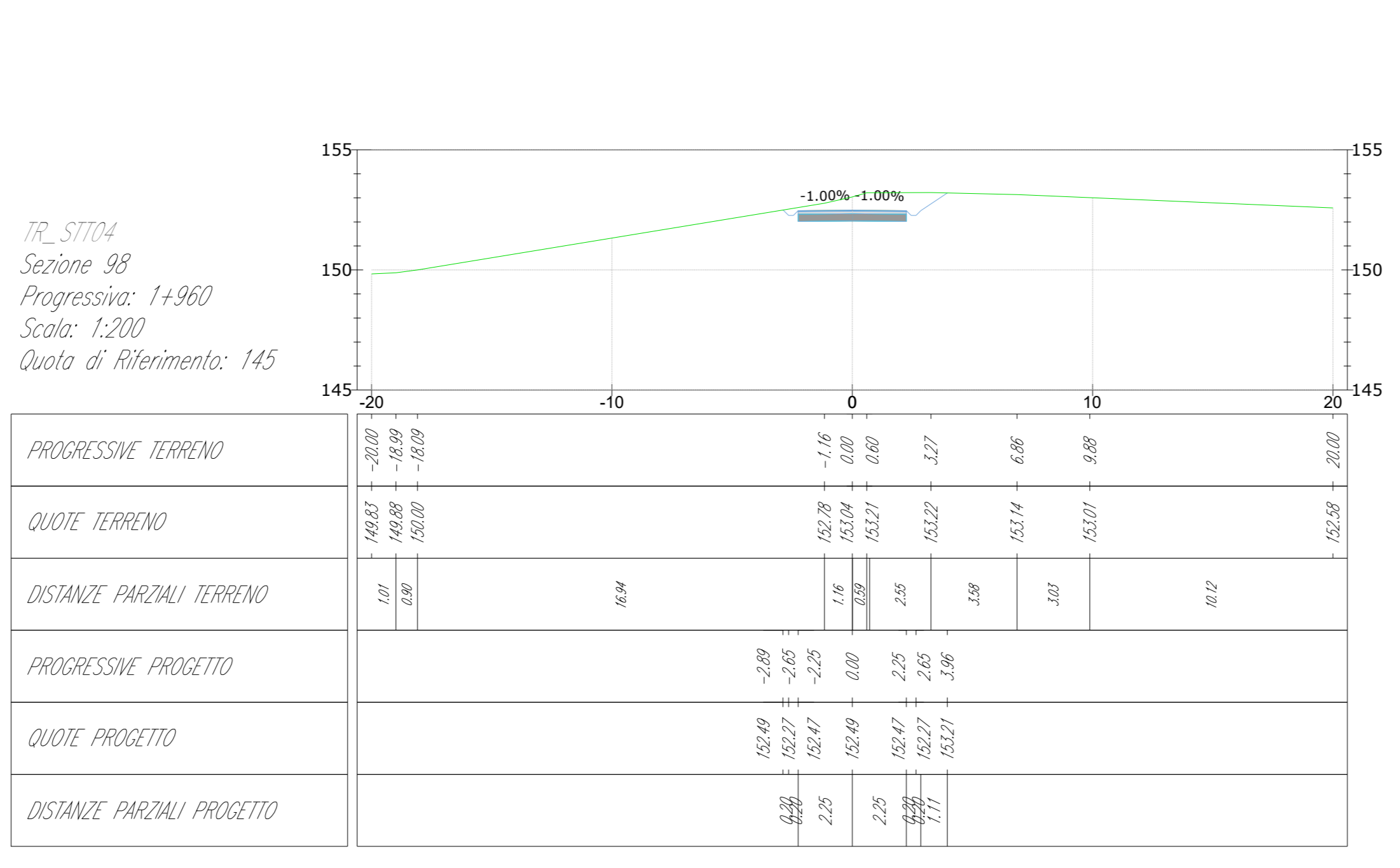
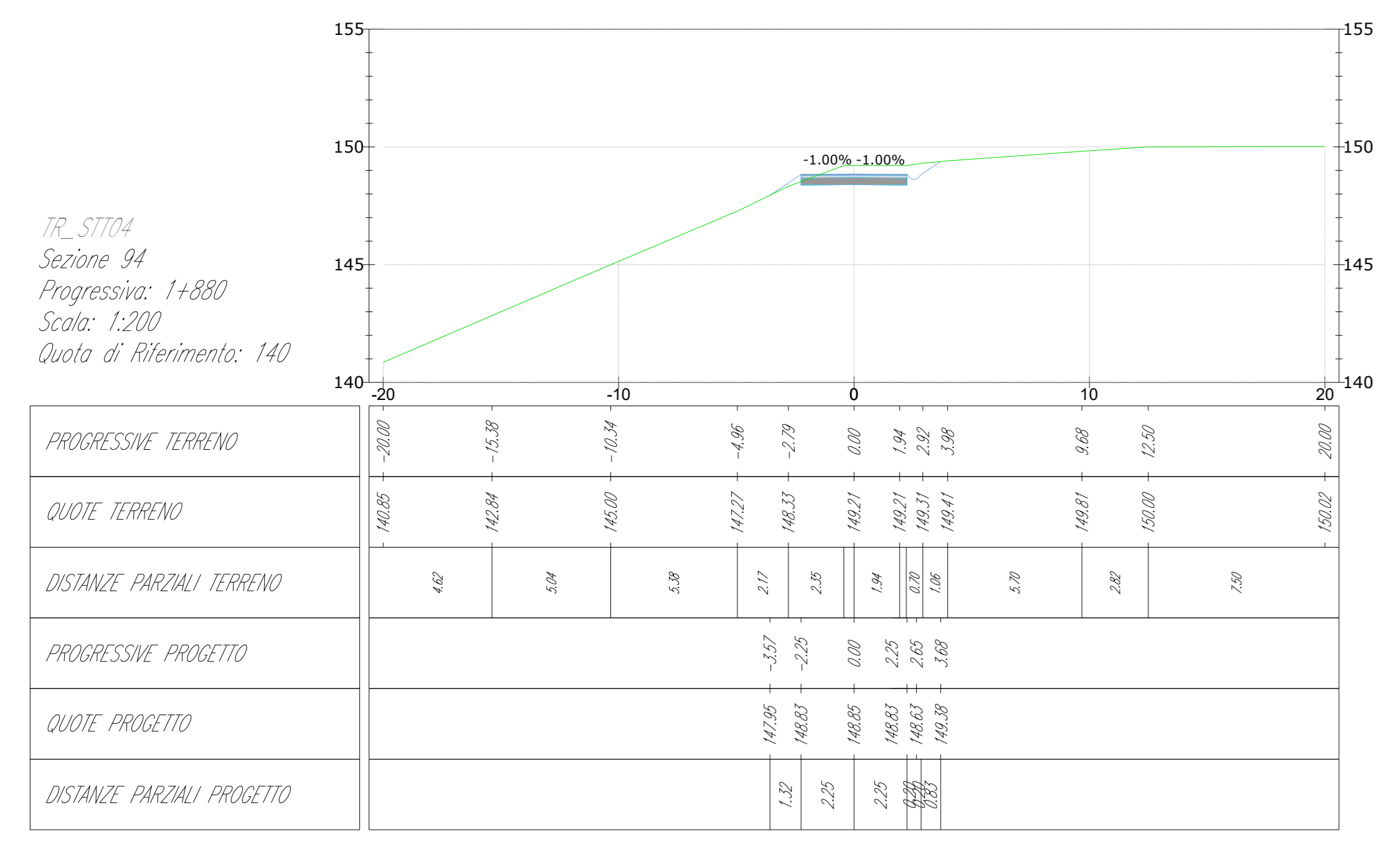
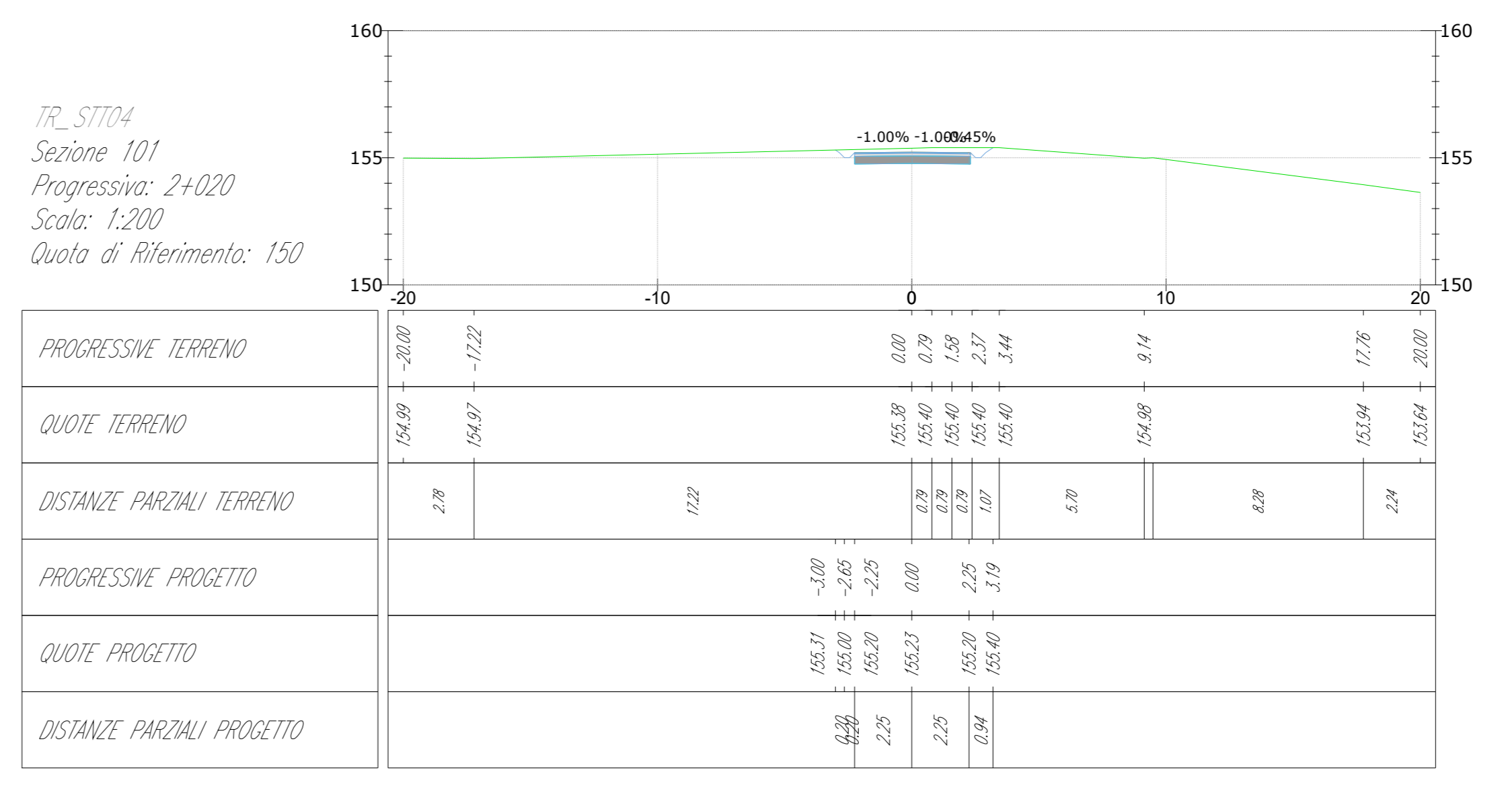
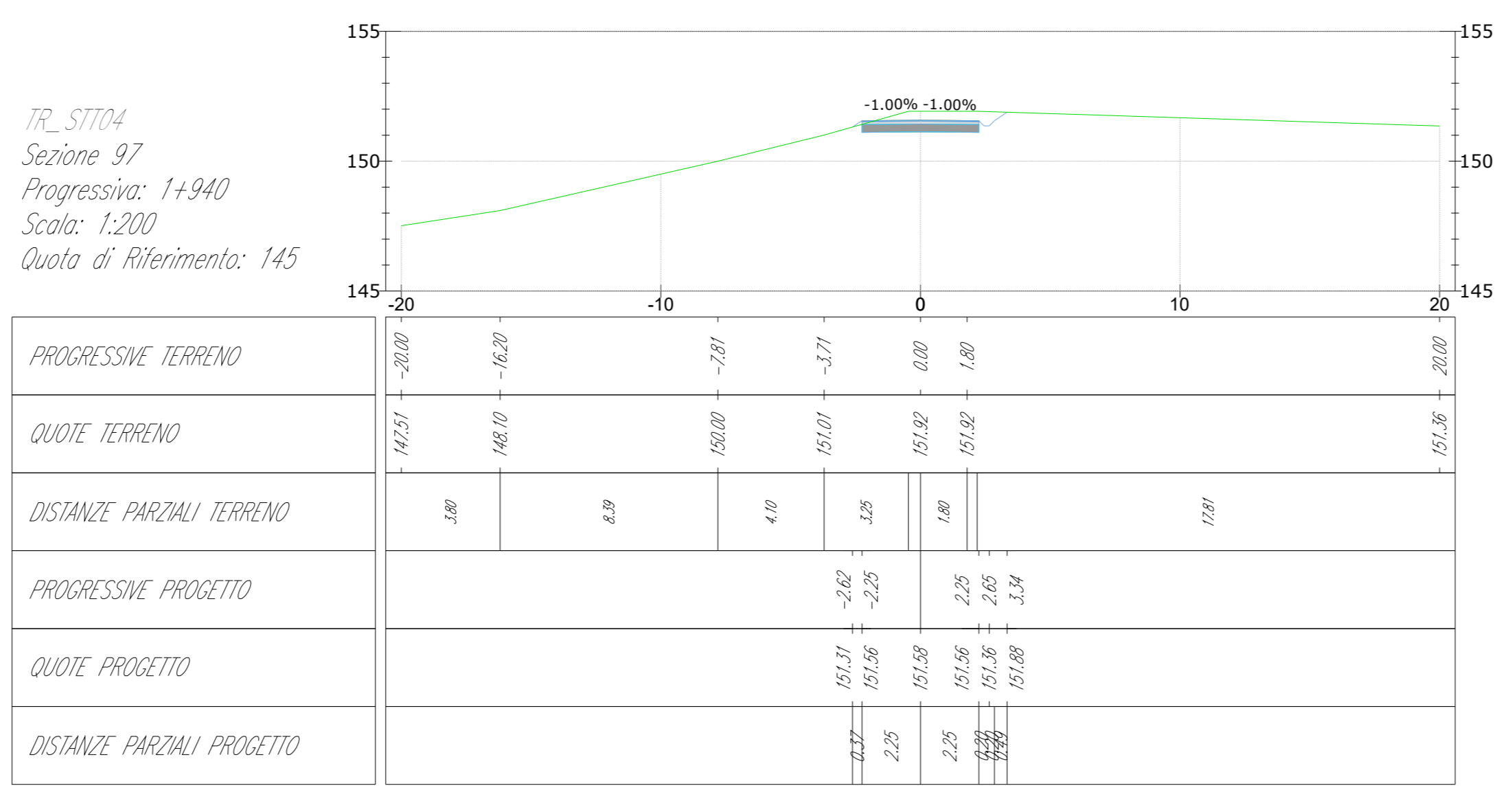
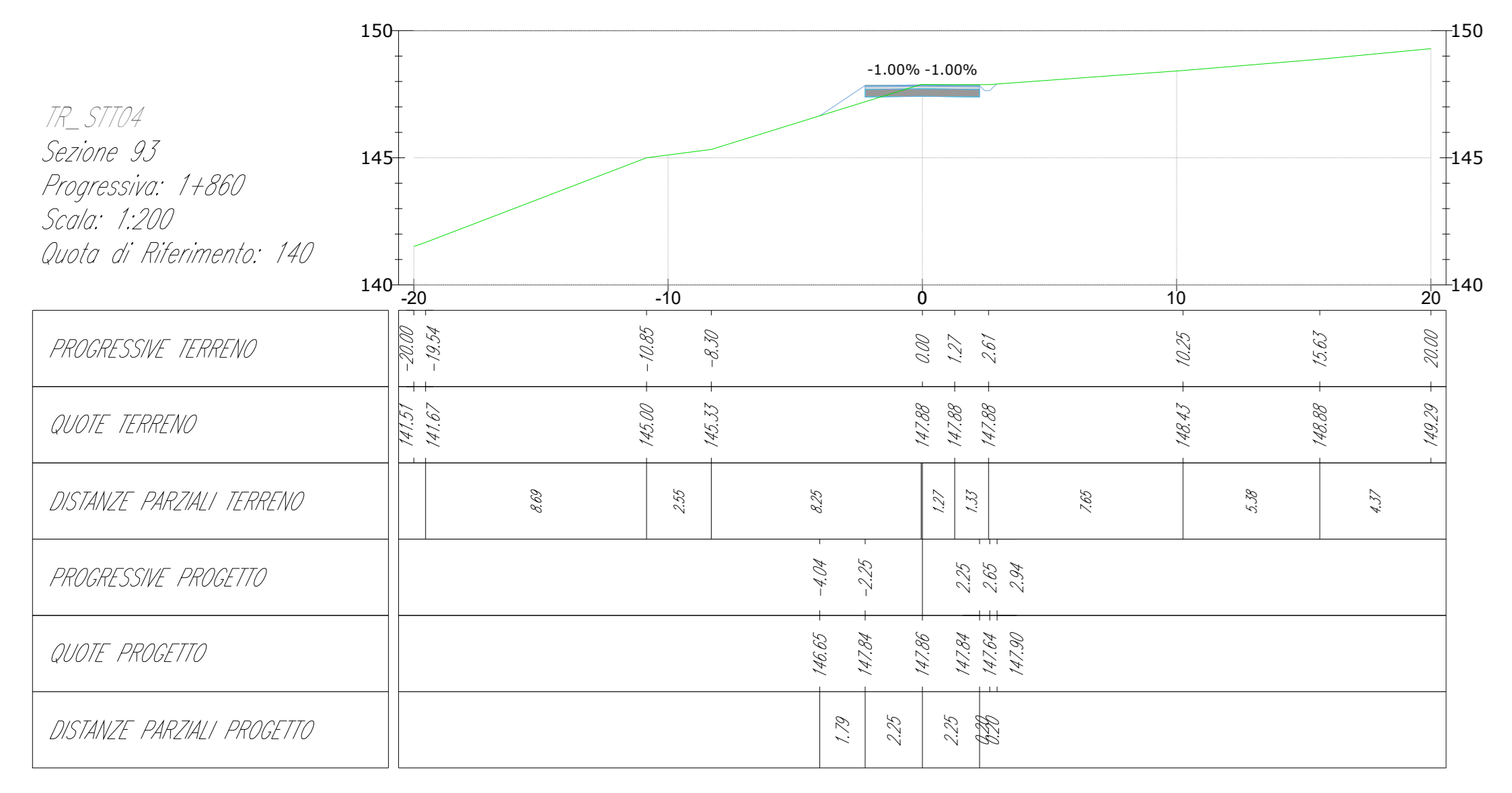
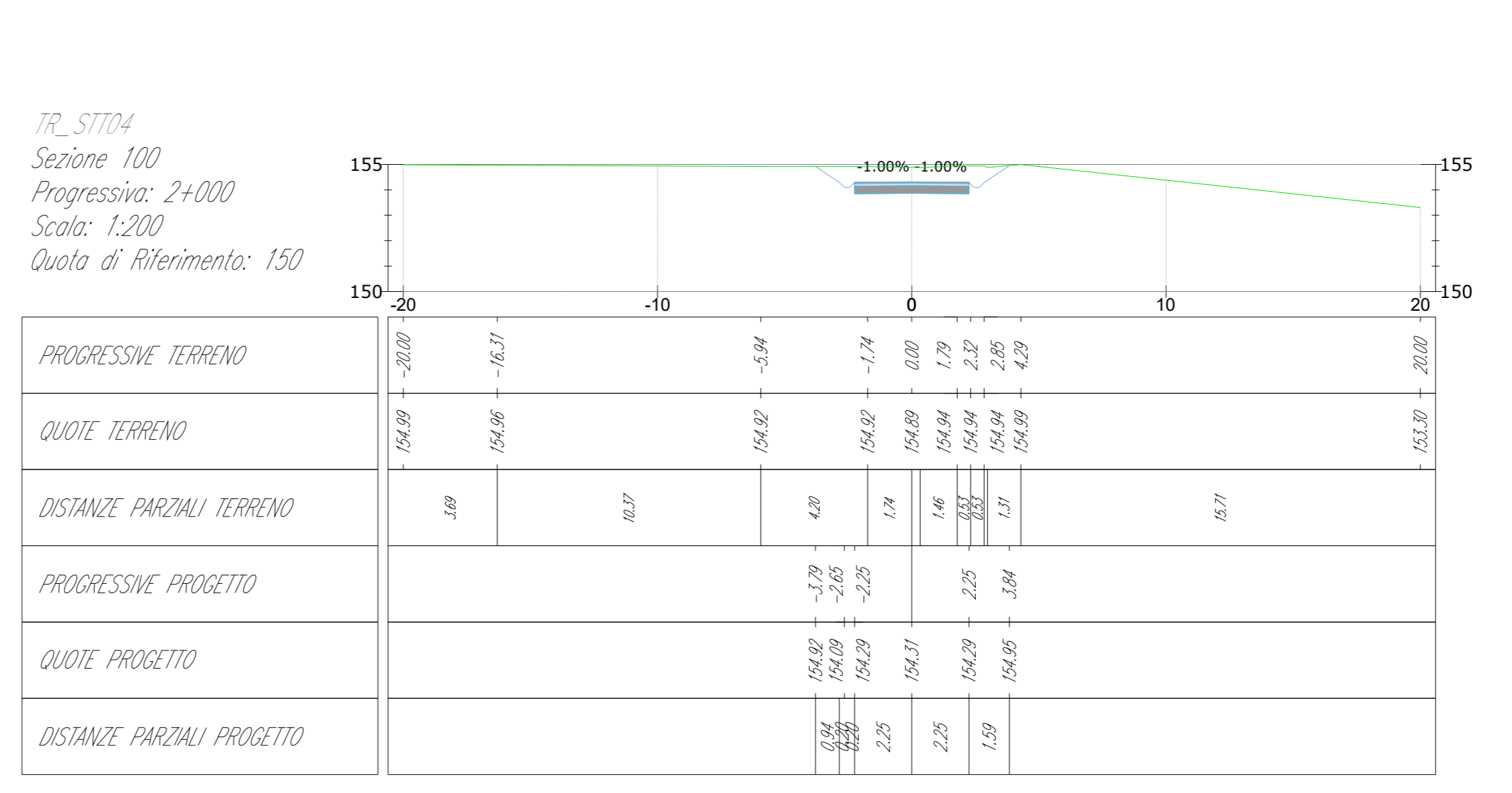
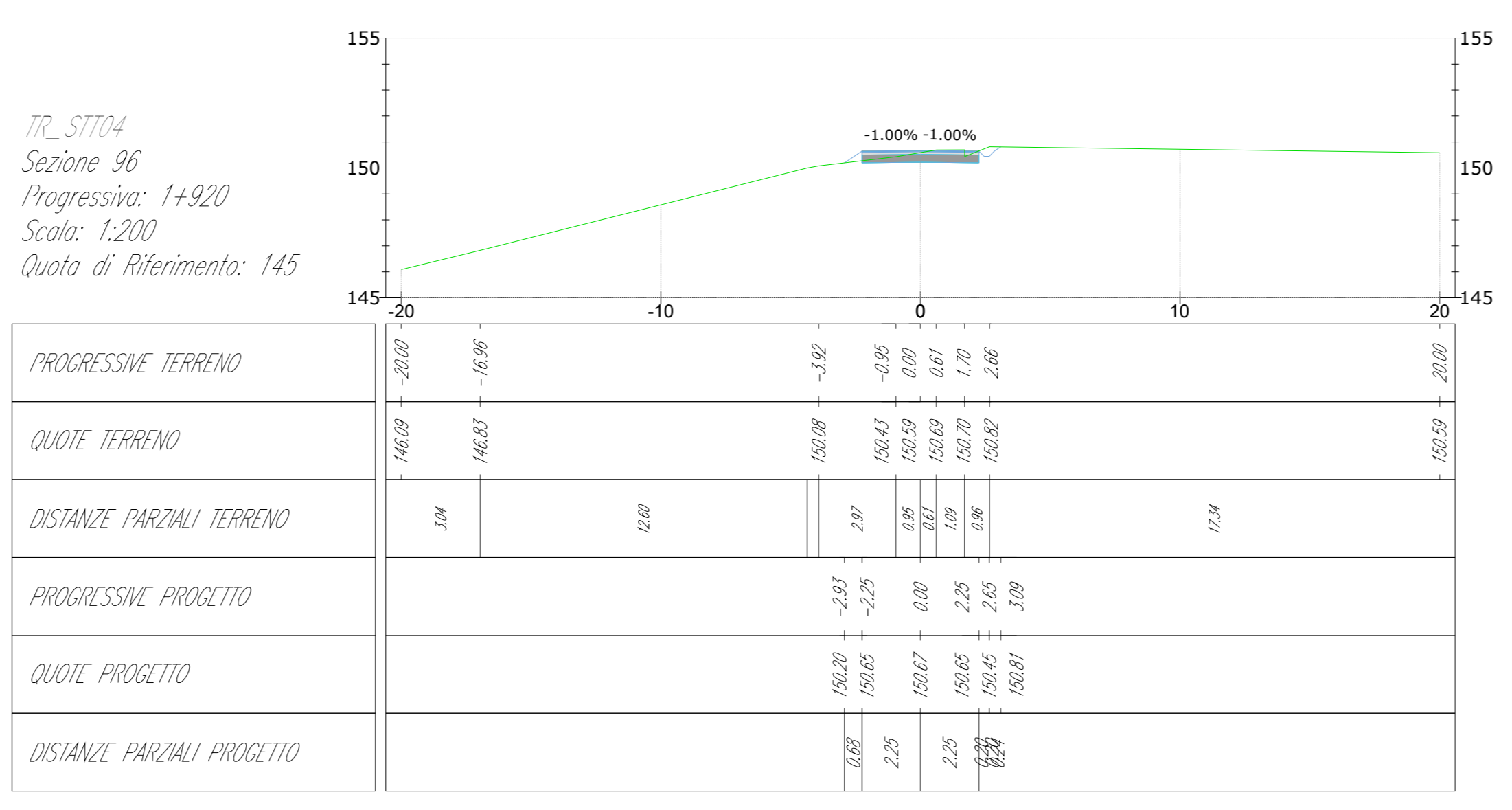
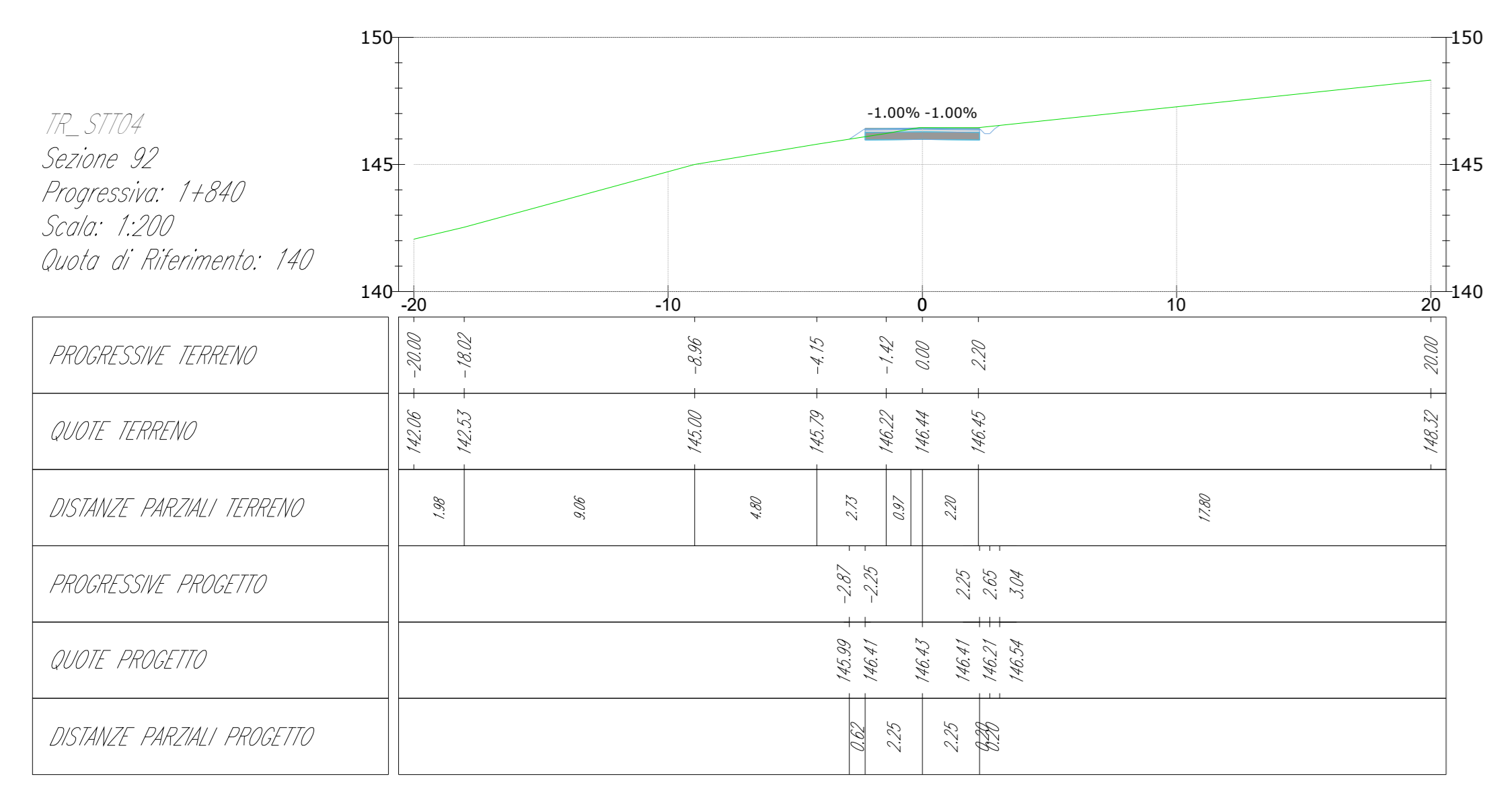
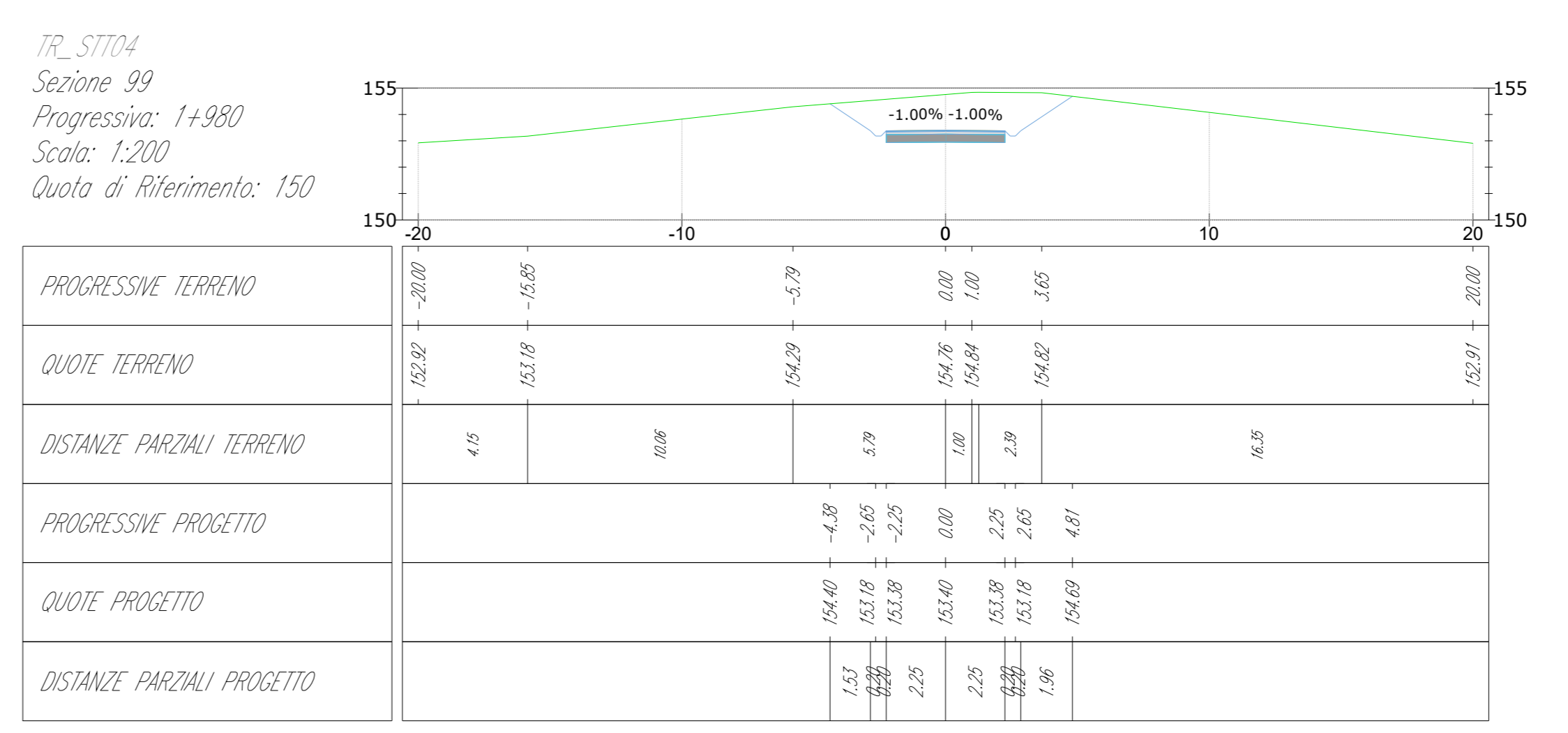
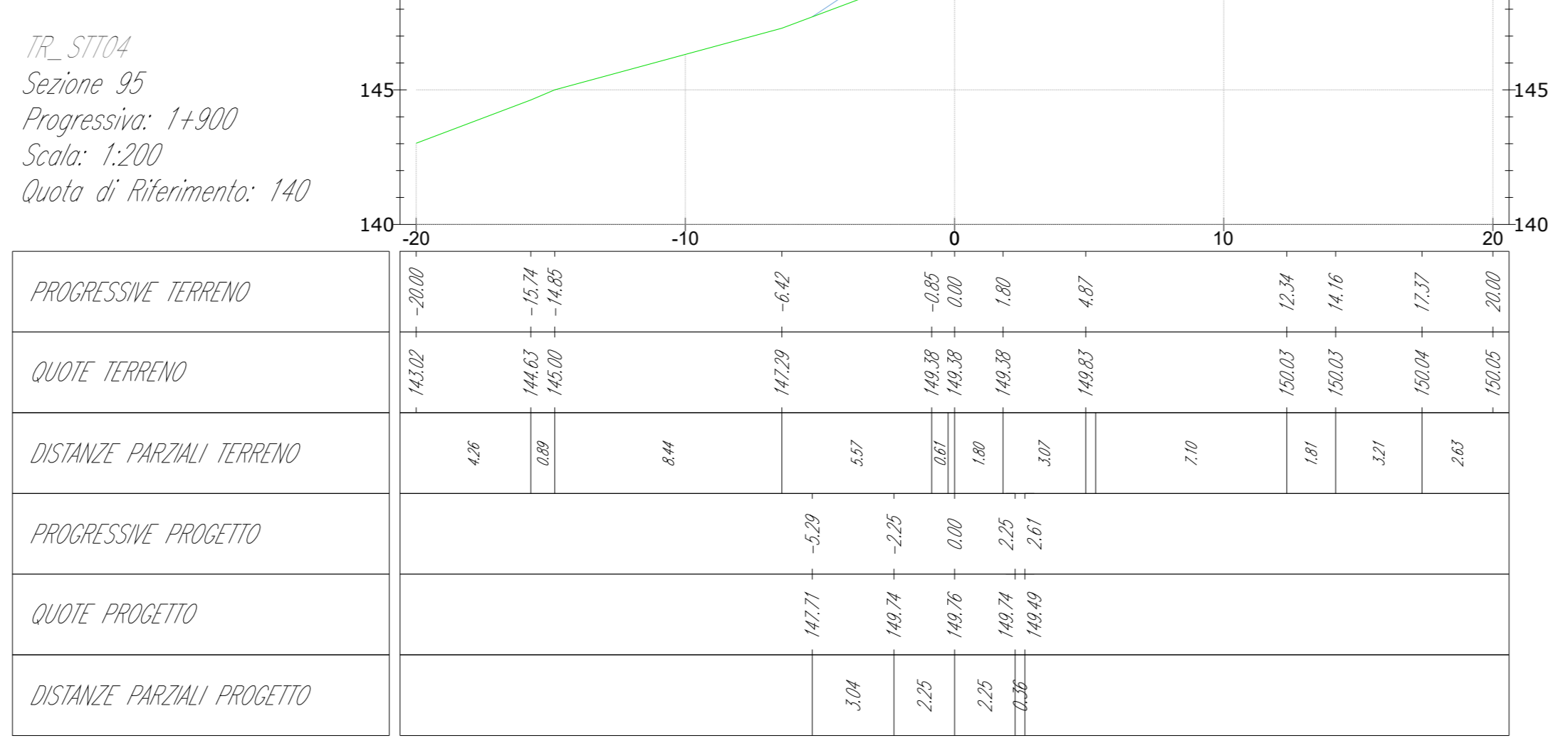
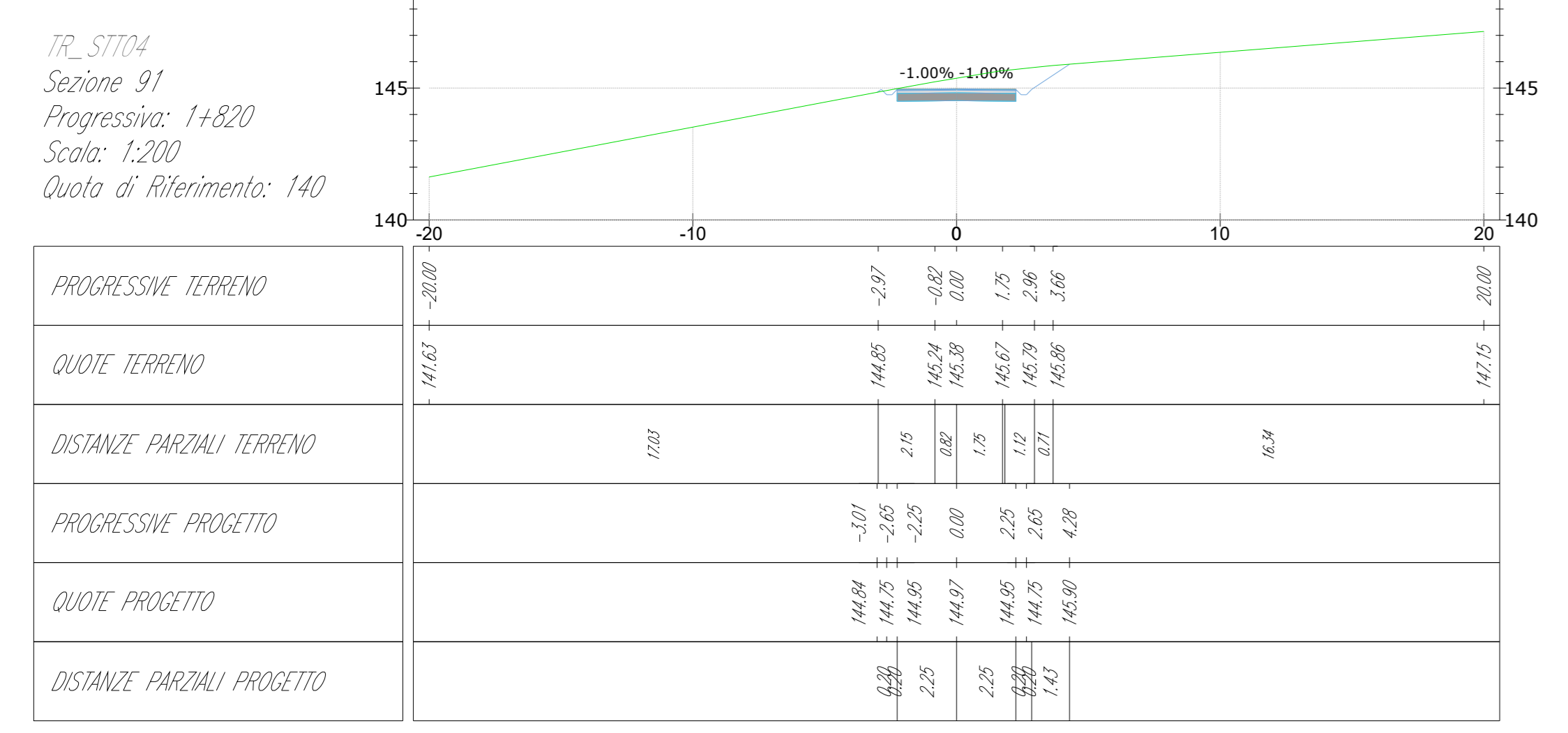
FORMATO: A0, SCALA: 1:200, SCALA PLOT: 1:1, FOGLIO: 45 di 69



STUDIO PLANALTIMETRICO

C23FSTR002WD01000

Profilo terreno



green & green
WE ENGINEERING
Green & Green S.r.l.
Via Edmondo de Amicis n.64
37036 Ronde (CS) - Italy
P.IVA 02900010782
Ph. (+39) 0984 846295
Fax (+39) 0984 1214470
info@greengreen.it
www.greengreen.it

Il tecnico
Ing. Leonardo Sblendido

| | | | | | |
|-----|------------|-----------------|-------------|-------------|--------------|
| 00 | 22/12/2023 | PRIMA EMISSIONE | R. De Fiore | P.E. | L. Sblendido |
| REV | DATA | DESCRIZIONE | PREPARATO | CONTROLLATO | APPROVATO |

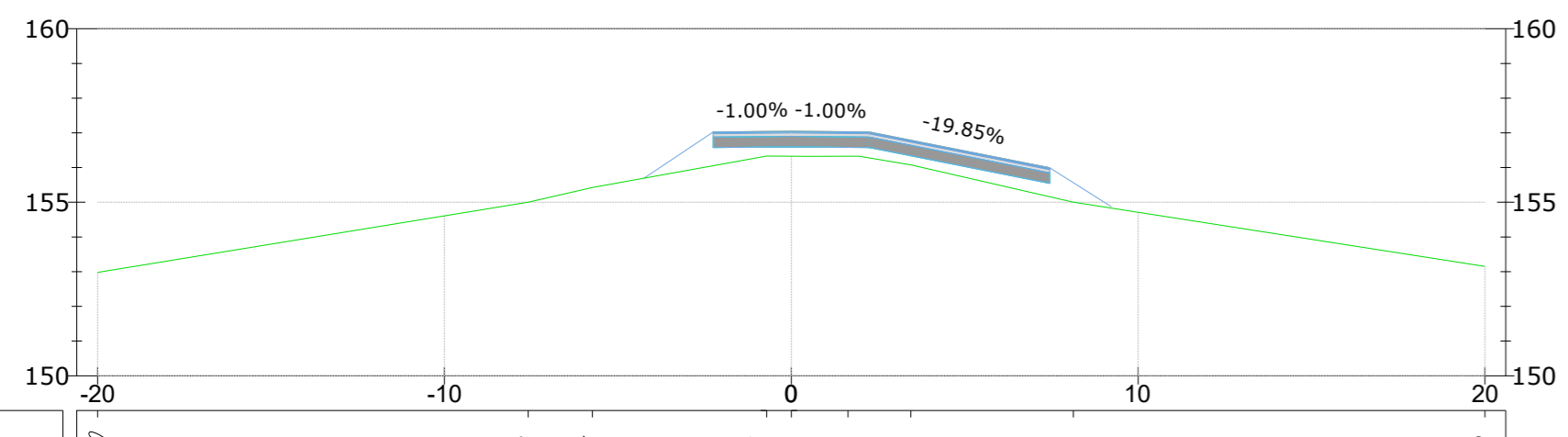
"IMPIANTO EOLICO TERRANOVA DA SIBARI"
(COMUNI DI TERRANOVA DA SIBARI, SAN DEMETRIO CORONE, SPEZZANO ALBANESE, CORIGLIANO-ROSSANO, SANTA SOFIA D'EPSIRO E TARSIA (CS))

| | | | | | |
|---------------------------------------|--|--------|-----------------|---------|----------|
| PROGETTO | DEFINITIVO | | | | |
| NUMERO FILE | C23FSTR0011WD01000_STUDIO_PLANOALTIMETRICO.pdf | | | | |
| FORMATO: | A0 | SCALA: | SCALA PLOT: 1:1 | FOGLIO: | 46 di 69 |
| TITOLO: | STUDIO PLANOALTIMETRICO | | | | |
| CODICE ELABORATO | | | | | |
| IMPUNTO REC PRO PROGRESSIVO REVISIONE | | | | | |
| C23FSTR0011WD01000 | | | | | |

green & green
WE ENGINEERING

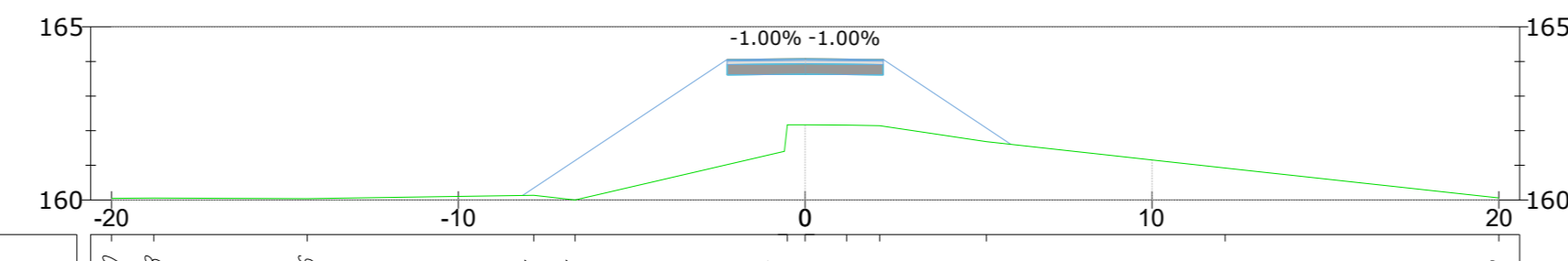
Profilo terreno

TR_STT04
Sezione 103
Progressiva: 2+060
Scala: 1:200
Quota di Riferimento: 150



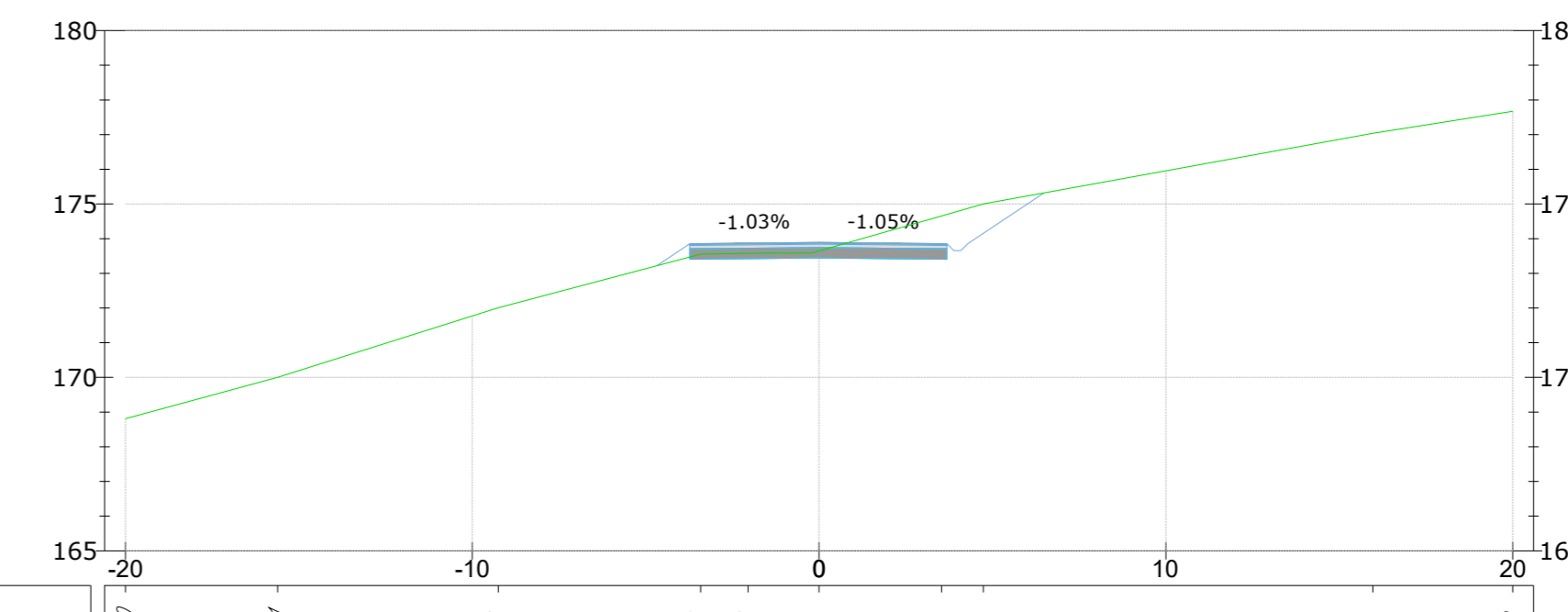
| | | | | | |
|----------------------------|--------|--------|--------|--------|--------|
| PROGRESSIVE TERRENO | -20.00 | -10.00 | 0.00 | 10.00 | 20.00 |
| QUOTE TERRENO | 152.88 | 153.00 | 153.41 | 153.17 | 152.15 |
| DISTANZE PARZIALI TERRENO | 0.00 | 1.00 | 1.00 | 1.00 | 1.00 |
| PROGRESSIVE PROGETTO | -20.00 | -10.00 | 0.00 | 10.00 | 20.00 |
| QUOTE PROGETTO | 152.88 | 153.00 | 153.41 | 153.17 | 152.15 |
| DISTANZE PARZIALI PROGETTO | 0.00 | 1.00 | 1.00 | 1.00 | 1.00 |

TR_STT04
Sezione 107
Progressiva: 2+140
Scala: 1:200
Quota di Riferimento: 160



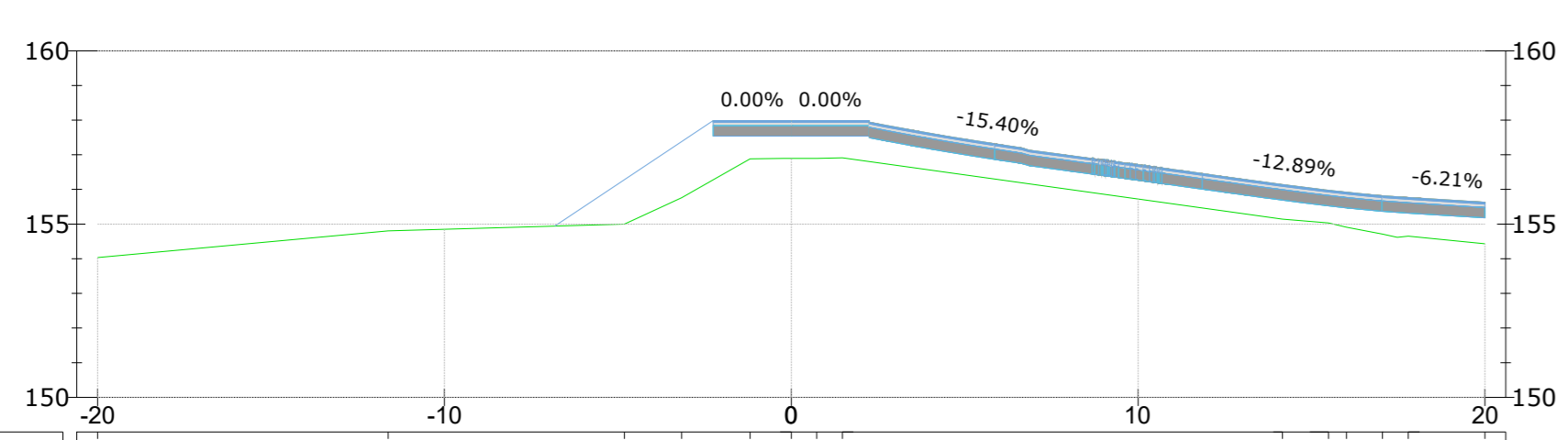
| | | | | | |
|----------------------------|--------|--------|--------|--------|--------|
| PROGRESSIVE TERRENO | -20.00 | -10.00 | 0.00 | 10.00 | 20.00 |
| QUOTE TERRENO | 160.08 | 160.08 | 160.08 | 160.17 | 160.08 |
| DISTANZE PARZIALI TERRENO | 0.00 | 1.00 | 1.00 | 1.00 | 1.00 |
| PROGRESSIVE PROGETTO | -20.00 | -10.00 | 0.00 | 10.00 | 20.00 |
| QUOTE PROGETTO | 160.08 | 160.08 | 160.08 | 160.17 | 160.08 |
| DISTANZE PARZIALI PROGETTO | 0.00 | 1.00 | 1.00 | 1.00 | 1.00 |

TR_STT04
Sezione 111
Progressiva: 2+220
Scala: 1:200
Quota di Riferimento: 165



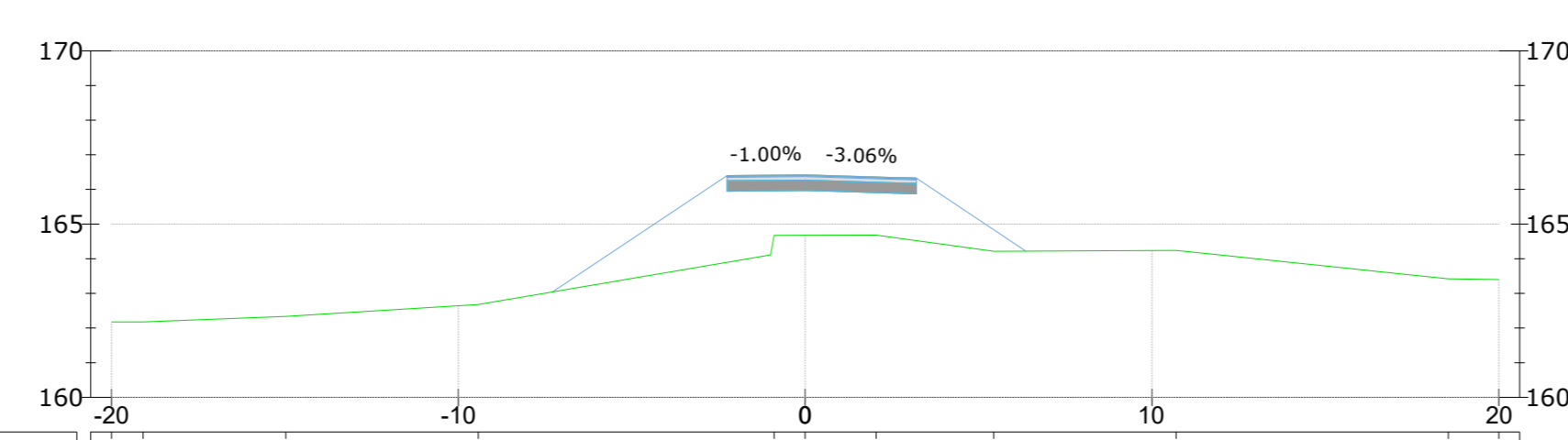
| | | | | | |
|----------------------------|--------|--------|--------|--------|--------|
| PROGRESSIVE TERRENO | -20.00 | -10.00 | 0.00 | 10.00 | 20.00 |
| QUOTE TERRENO | 168.07 | 170.00 | 172.00 | 173.50 | 174.00 |
| DISTANZE PARZIALI TERRENO | 0.00 | 1.00 | 1.00 | 1.00 | 1.00 |
| PROGRESSIVE PROGETTO | -20.00 | -10.00 | 0.00 | 10.00 | 20.00 |
| QUOTE PROGETTO | 168.07 | 170.00 | 172.00 | 173.50 | 174.00 |
| DISTANZE PARZIALI PROGETTO | 0.00 | 1.00 | 1.00 | 1.00 | 1.00 |

TR_STT04
Sezione 104
Progressiva: 2+080
Scala: 1:200
Quota di Riferimento: 150



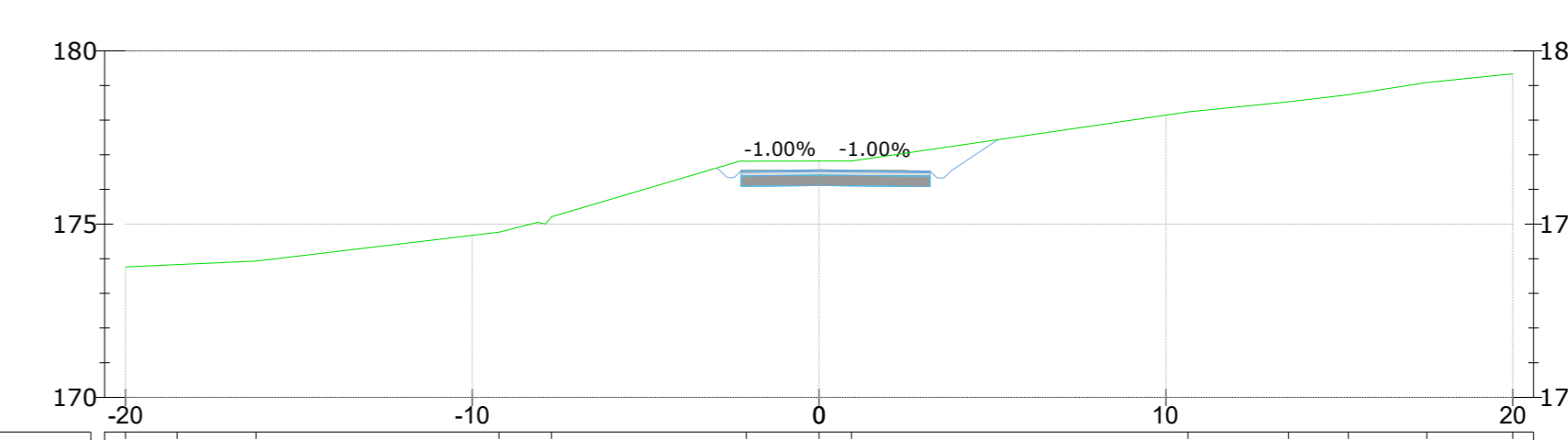
| | | | | | |
|----------------------------|--------|--------|--------|--------|--------|
| PROGRESSIVE TERRENO | -20.00 | -10.00 | 0.00 | 10.00 | 20.00 |
| QUOTE TERRENO | 154.03 | 154.00 | 155.00 | 154.00 | 153.00 |
| DISTANZE PARZIALI TERRENO | 0.00 | 1.00 | 1.00 | 1.00 | 1.00 |
| PROGRESSIVE PROGETTO | -20.00 | -10.00 | 0.00 | 10.00 | 20.00 |
| QUOTE PROGETTO | 154.03 | 154.00 | 155.00 | 154.00 | 153.00 |
| DISTANZE PARZIALI PROGETTO | 0.00 | 1.00 | 1.00 | 1.00 | 1.00 |

TR_STT04
Sezione 108
Progressiva: 2+160
Scala: 1:200
Quota di Riferimento: 160



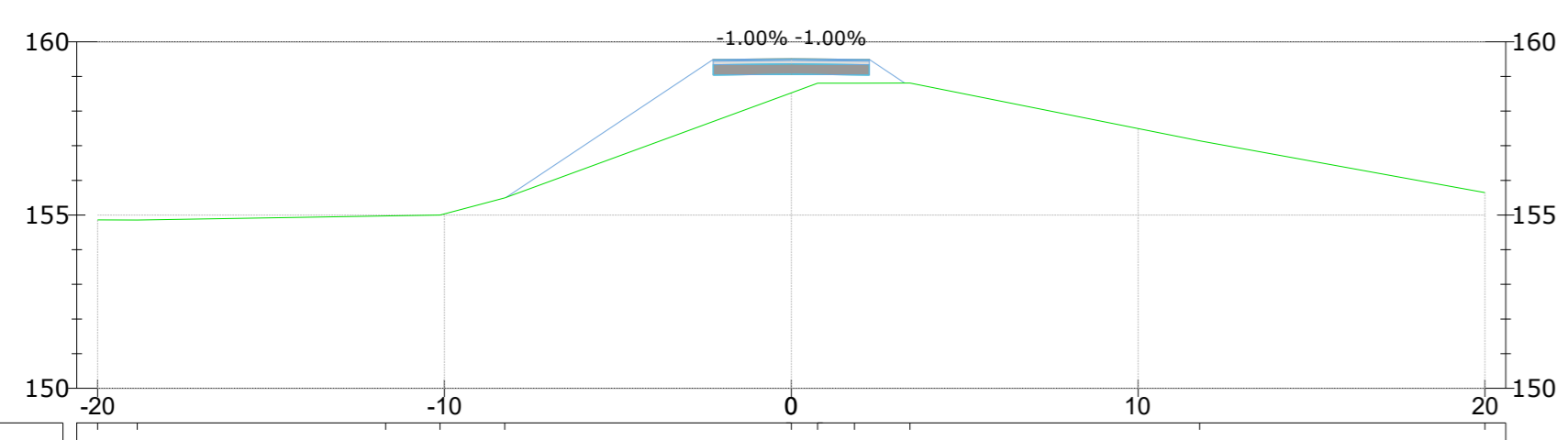
| | | | | | |
|----------------------------|--------|--------|--------|--------|--------|
| PROGRESSIVE TERRENO | -20.00 | -10.00 | 0.00 | 10.00 | 20.00 |
| QUOTE TERRENO | 162.04 | 162.10 | 162.24 | 162.24 | 162.04 |
| DISTANZE PARZIALI TERRENO | 0.00 | 1.00 | 1.00 | 1.00 | 1.00 |
| PROGRESSIVE PROGETTO | -20.00 | -10.00 | 0.00 | 10.00 | 20.00 |
| QUOTE PROGETTO | 162.04 | 162.10 | 162.24 | 162.24 | 162.04 |
| DISTANZE PARZIALI PROGETTO | 0.00 | 1.00 | 1.00 | 1.00 | 1.00 |

TR_STT04
Sezione 112
Progressiva: 2+240
Scala: 1:200
Quota di Riferimento: 170



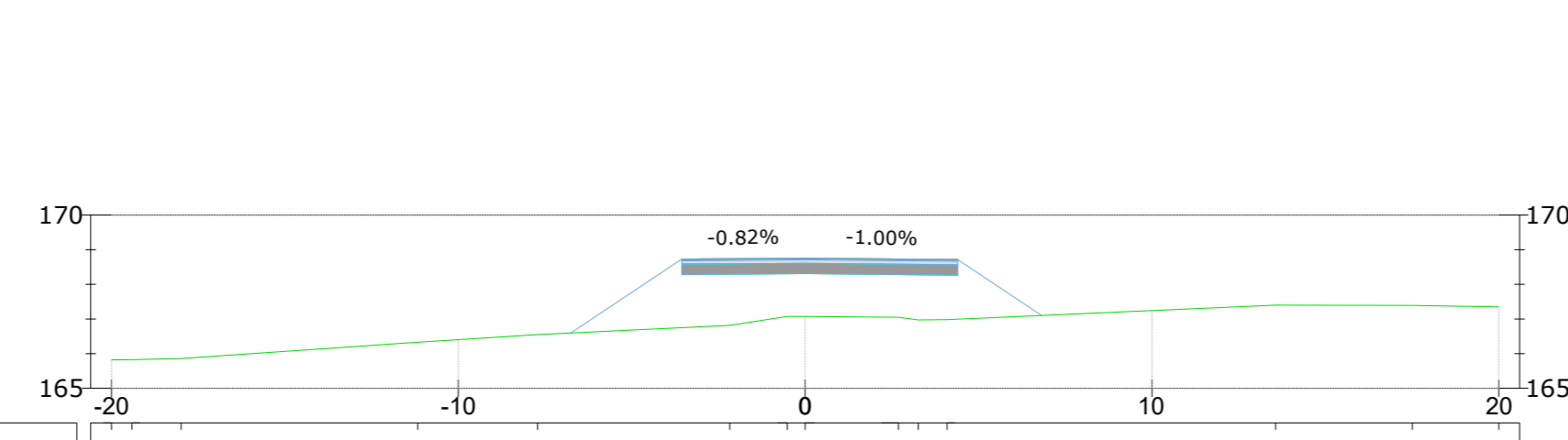
| | | | | | |
|----------------------------|--------|--------|--------|--------|--------|
| PROGRESSIVE TERRENO | -20.00 | -10.00 | 0.00 | 10.00 | 20.00 |
| QUOTE TERRENO | 172.08 | 173.00 | 174.00 | 174.00 | 174.00 |
| DISTANZE PARZIALI TERRENO | 0.00 | 1.00 | 1.00 | 1.00 | 1.00 |
| PROGRESSIVE PROGETTO | -20.00 | -10.00 | 0.00 | 10.00 | 20.00 |
| QUOTE PROGETTO | 172.08 | 173.00 | 174.00 | 174.00 | 174.00 |
| DISTANZE PARZIALI PROGETTO | 0.00 | 1.00 | 1.00 | 1.00 | 1.00 |

TR_STT04
Sezione 105
Progressiva: 2+100
Scala: 1:200
Quota di Riferimento: 150



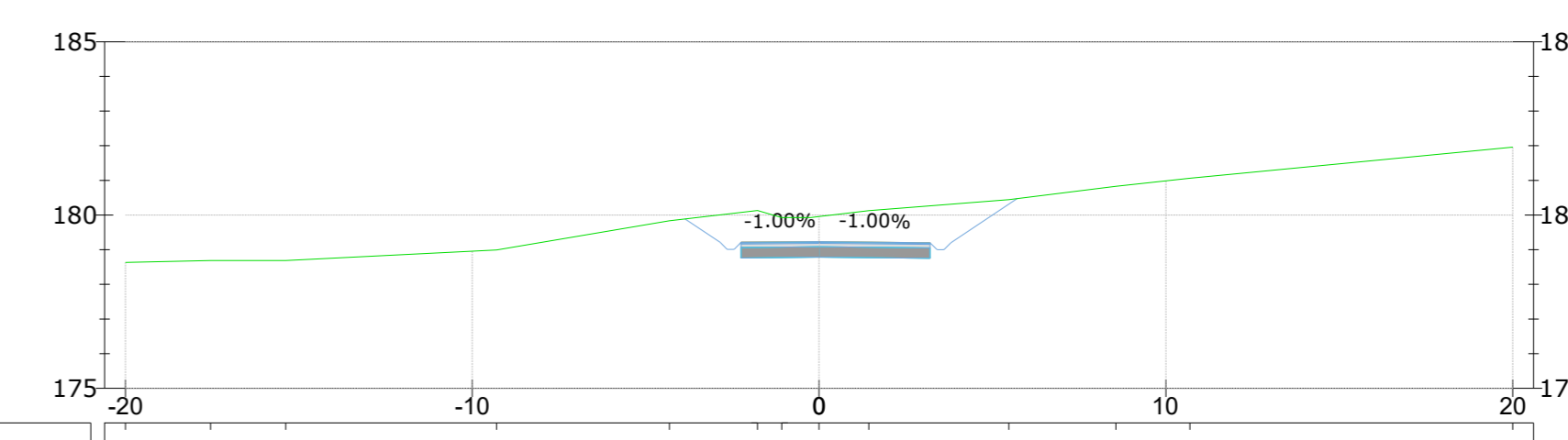
| | | | | | |
|----------------------------|--------|--------|--------|--------|--------|
| PROGRESSIVE TERRENO | -20.00 | -10.00 | 0.00 | 10.00 | 20.00 |
| QUOTE TERRENO | 154.08 | 154.08 | 154.08 | 154.08 | 154.08 |
| DISTANZE PARZIALI TERRENO | 0.00 | 1.00 | 1.00 | 1.00 | 1.00 |
| PROGRESSIVE PROGETTO | -20.00 | -10.00 | 0.00 | 10.00 | 20.00 |
| QUOTE PROGETTO | 154.08 | 154.08 | 154.08 | 154.08 | 154.08 |
| DISTANZE PARZIALI PROGETTO | 0.00 | 1.00 | 1.00 | 1.00 | 1.00 |

TR_STT04
Sezione 109
Progressiva: 2+180
Scala: 1:200
Quota di Riferimento: 165



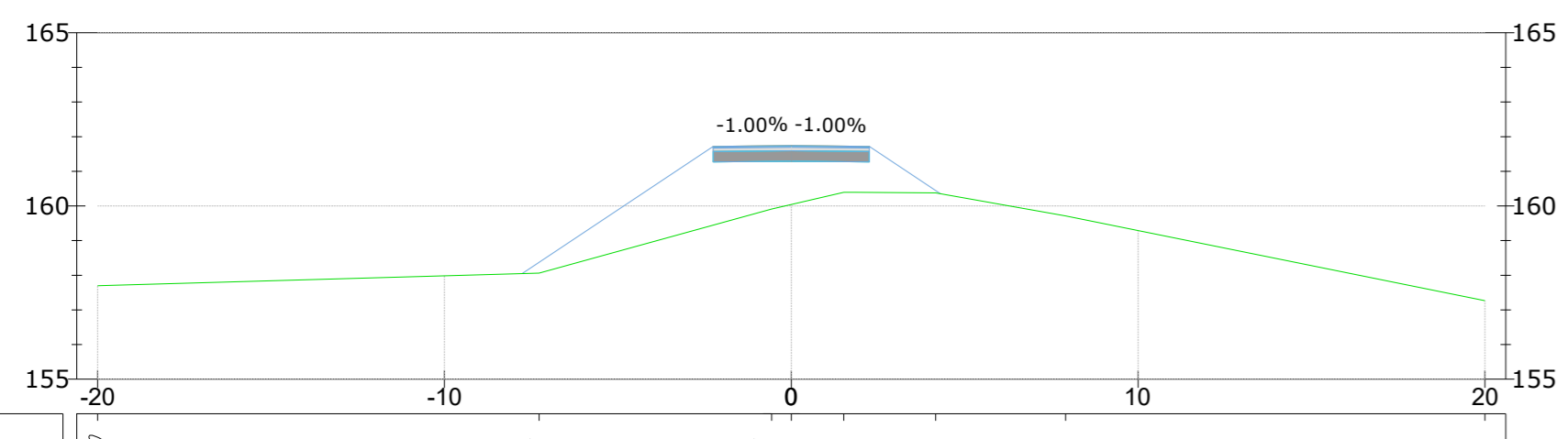
| | | | | | |
|----------------------------|--------|--------|--------|--------|--------|
| PROGRESSIVE TERRENO | -20.00 | -10.00 | 0.00 | 10.00 | 20.00 |
| QUOTE TERRENO | 162.04 | 162.04 | 162.04 | 162.04 | 162.04 |
| DISTANZE PARZIALI TERRENO | 0.00 | 1.00 | 1.00 | 1.00 | 1.00 |
| PROGRESSIVE PROGETTO | -20.00 | -10.00 | 0.00 | 10.00 | 20.00 |
| QUOTE PROGETTO | 162.04 | 162.04 | 162.04 | 162.04 | 162.04 |
| DISTANZE PARZIALI PROGETTO | 0.00 | 1.00 | 1.00 | 1.00 | 1.00 |

TR_STT04
Sezione 113
Progressiva: 2+260
Scala: 1:200
Quota di Riferimento: 175



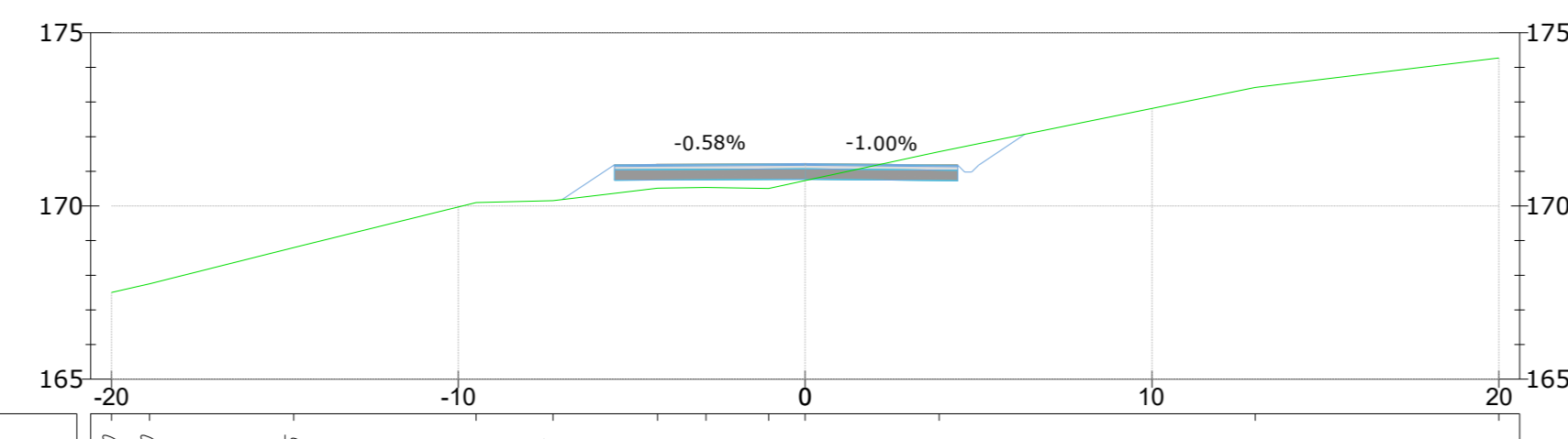
| | | | | | |
|----------------------------|--------|--------|--------|--------|--------|
| PROGRESSIVE TERRENO | -20.00 | -10.00 | 0.00 | 10.00 | 20.00 |
| QUOTE TERRENO | 178.07 | 178.07 | 178.07 | 178.07 | 178.07 |
| DISTANZE PARZIALI TERRENO | 0.00 | 1.00 | 1.00 | 1.00 | 1.00 |
| PROGRESSIVE PROGETTO | -20.00 | -10.00 | 0.00 | 10.00 | 20.00 |
| QUOTE PROGETTO | 178.07 | 178.07 | 178.07 | 178.07 | 178.07 |
| DISTANZE PARZIALI PROGETTO | 0.00 | 1.00 | 1.00 | 1.00 | 1.00 |

TR_STT04
Sezione 106
Progressiva: 2+120
Scala: 1:200
Quota di Riferimento: 155



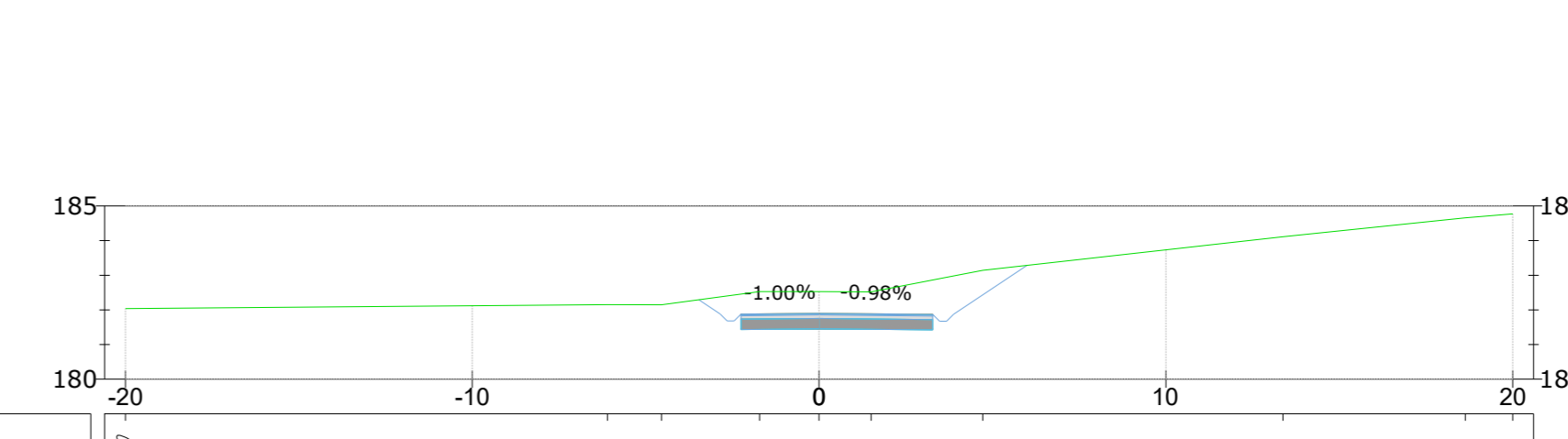
| | | | | | |
|----------------------------|--------|--------|--------|--------|--------|
| PROGRESSIVE TERRENO | -20.00 | -10.00 | 0.00 | 10.00 | 20.00 |
| QUOTE TERRENO | 152.08 | 152.08 | 152.08 | 152.08 | 152.08 |
| DISTANZE PARZIALI TERRENO | 0.00 | 1.00 | 1.00 | 1.00 | 1.00 |
| PROGRESSIVE PROGETTO | -20.00 | -10.00 | 0.00 | 10.00 | 20.00 |
| QUOTE PROGETTO | 152.08 | 152.08 | 152.08 | 152.08 | 152.08 |
| DISTANZE PARZIALI PROGETTO | 0.00 | 1.00 | 1.00 | 1.00 | 1.00 |

TR_STT04
Sezione 110
Progressiva: 2+200
Scala: 1:200
Quota di Riferimento: 165



| | | | | | |
|----------------------------|--------|--------|--------|--------|--------|
| PROGRESSIVE TERRENO | -20.00 | -10.00 | 0.00 | 10.00 | 20.00 |
| QUOTE TERRENO | 162.04 | 162.04 | 162.04 | 162.04 | 162.04 |
| DISTANZE PARZIALI TERRENO | 0.00 | 1.00 | 1.00 | 1.00 | 1.00 |
| PROGRESSIVE PROGETTO | -20.00 | -10.00 | 0.00 | 10.00 | 20.00 |
| QUOTE PROGETTO | 162.04 | 162.04 | 162.04 | 162.04 | 162.04 |
| DISTANZE PARZIALI PROGETTO | 0.00 | 1.00 | 1.00 | 1.00 | 1.00 |

TR_STT04
Sezione 114
Progressiva: 2+280
Scala: 1:200
Quota di Riferimento: 180



| | | | | | |
|----------------------------|--------|--------|--------|--------|--------|
| PROGRESSIVE TERRENO | -20.00 | -10.00 | 0.00 | 10.00 | 20.00 |
| QUOTE TERRENO | 182.04 | 182.04 | 182.04 | 182.04 | 182.04 |
| DISTANZE PARZIALI TERRENO | 0.00 | 1.00 | 1.00 | 1.00 | 1.00 |
| PROGRESSIVE PROGETTO | -20.00 | -10.00 | 0.00 | 10.00 | 20.00 |
| QUOTE PROGETTO | 182.04 | 182.04 | 182.04 | 182.04 | 182.04 |
| DISTANZE PARZIALI PROGETTO | 0.00 | 1.00 | 1.00 | 1.00 | 1.00 |

green & green
WE ENGINEERING
Green & Green S.r.l.
Via Edmondo de Amicis n.64
37036 Ronde (CS) - Italy
P.IVA 02900010782
Ph. (+39) 0984 846295
Fax (+39) 0984 1214470
info@greengreen.it
www.greengreen.it

Il tecnico
Ing. Leonardo Sblendido

| | | | | | |
|-----|------------|-----------------|-------------|-------------|--------------|
| 00 | 22/12/2023 | PRIMA EMISSIONE | R. De Fiore | P.E. | L. Sblendido |
| REV | DATA | DESCRIZIONE | PREPARATO | CONTROLLATO | APPROVATO |

"IMPIANTO EOLICO TERRANOVA DA SIBARI"
(COMUNI DI TERRANOVA DA SIBARI, SAN DEMETRIO CORONE, SPEZZANO ALBANESE, CORIGLIANO-ROSSANO, SANTA SOFIA D'EPSIRO E TARSIA (CS))

hergo

PROGETTO: **DEFINITIVO**

NOSE FILE: CZ3FSTR0011WD01000_STUDIO_PLANOALTIMETRICO.pdf

FORMATO: **A0** | SCALA: **1:200** | SCALA PLOT: **1:1** | FOGLIO: **47** di **69**

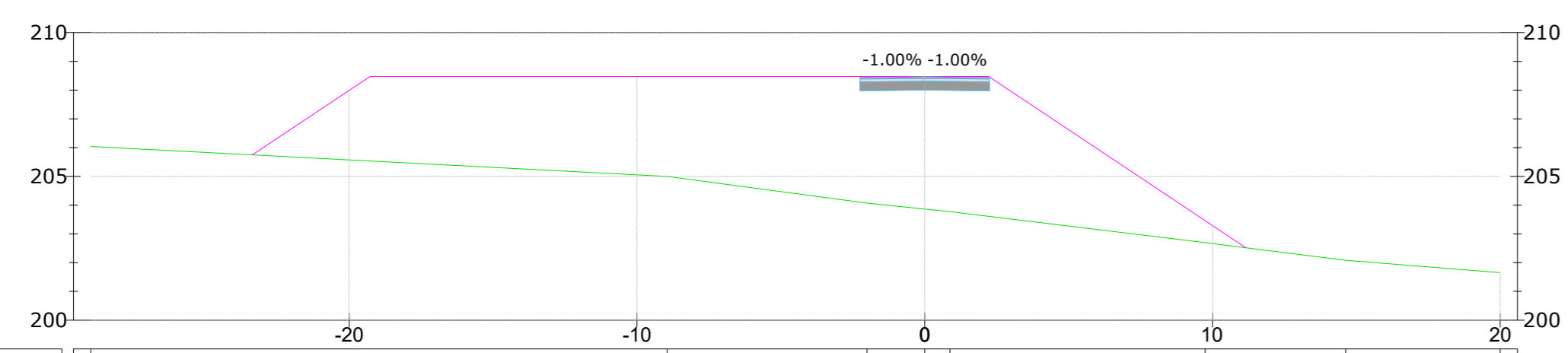
TITOLO: **STUDIO PLANOALTIMETRICO**

CODICE ELABORATO

IMPUNTO: **C23FSTR0012WD01000**

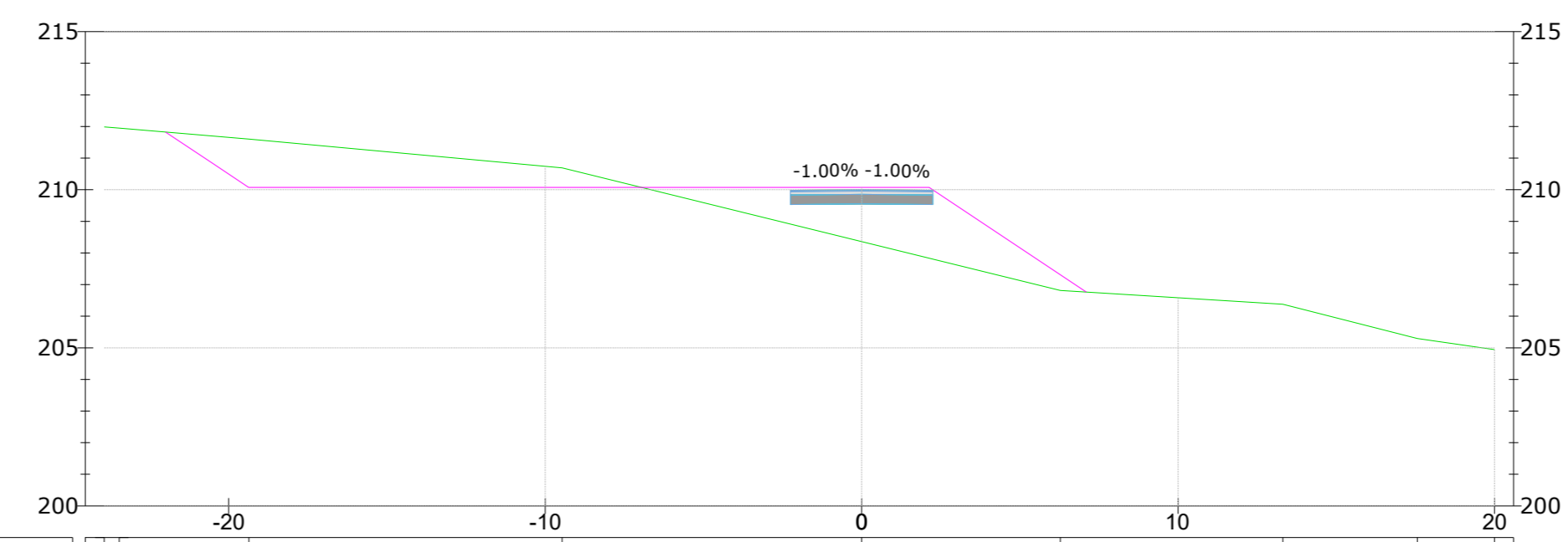
- Profilo terreno
- Profilo Piazzola

TR_ST104
 Sezione 127
 Progressiva: 2+540
 Scala: 1:200
 Quota di Riferimento: 200



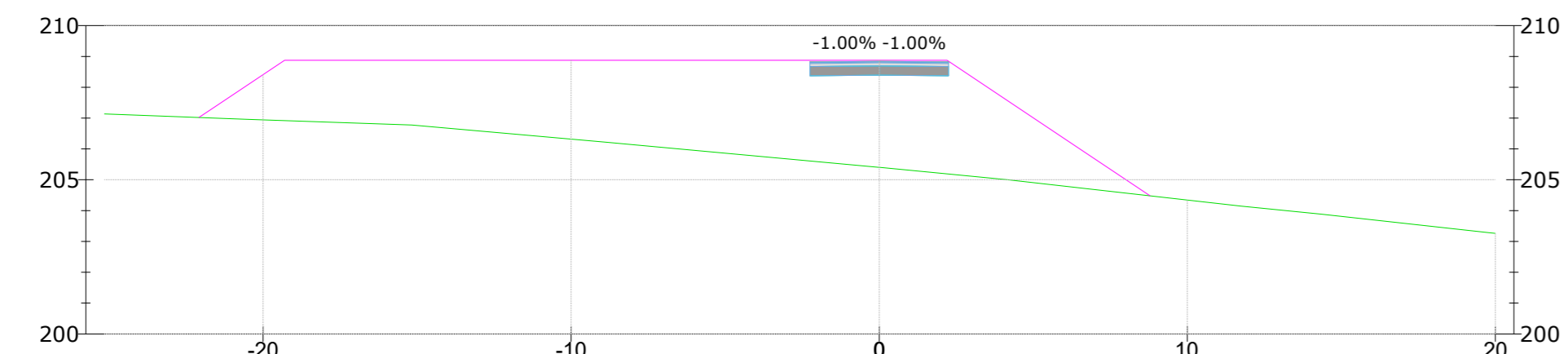
| | | | | | | | | | |
|----------------------------|---------|---------|---------|---------|---------|---------|---------|---------|---------|
| PROGRESSIVE TERRENO | -208,98 | -208,60 | -208,60 | -208,25 | -208,00 | -208,00 | -207,75 | -207,50 | -207,25 |
| QUOTE TERRENO | -208,98 | -208,60 | -208,60 | -208,25 | -208,00 | -208,00 | -207,75 | -207,50 | -207,25 |
| DISTANZE PARZIALI TERRENO | | 2,00 | 6,00 | 2,00 | 2,00 | 2,00 | 2,00 | 2,00 | 5,00 |
| PROGRESSIVE PROGETTO | | | | -2,25 | 0,00 | 0,00 | 2,25 | | |
| QUOTE PROGETTO | | | | -208,27 | -208,00 | -208,00 | -207,75 | | |
| DISTANZE PARZIALI PROGETTO | | | | 2,25 | 2,25 | | | | |
| QUOTE PROGETTO | -208,75 | -208,47 | | | | | | | -208,27 |

TR_ST104
 Sezione 131
 Progressiva: 2+620
 Scala: 1:200
 Quota di Riferimento: 200



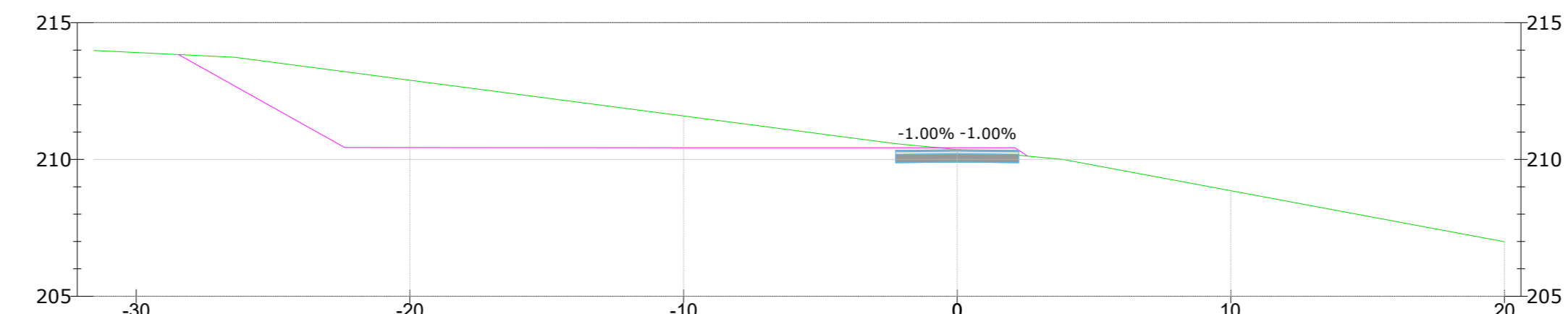
| | | | | | | | | |
|----------------------------|---------|---------|---------|---------|---------|---------|-------|-------|
| PROGRESSIVE TERRENO | -212,46 | -212,46 | -211,47 | 0,00 | 6,29 | 12,11 | 12,58 | 20,00 |
| QUOTE TERRENO | -212,46 | -212,46 | -211,47 | 0,00 | 6,29 | 12,11 | 12,58 | 20,00 |
| DISTANZE PARZIALI TERRENO | | 4,00 | 8,99 | 9,47 | 6,29 | 7,00 | 4,25 | 2,00 |
| PROGRESSIVE PROGETTO | | | | -2,25 | 0,00 | 2,25 | | |
| QUOTE PROGETTO | | | | -210,07 | -210,00 | -209,98 | | |
| DISTANZE PARZIALI PROGETTO | | | | 2,25 | 2,25 | | | |
| QUOTE PROGETTO | -211,82 | -210,97 | | | | -208,98 | | |

TR_ST104
 Sezione 128
 Progressiva: 2+560
 Scala: 1:200
 Quota di Riferimento: 200



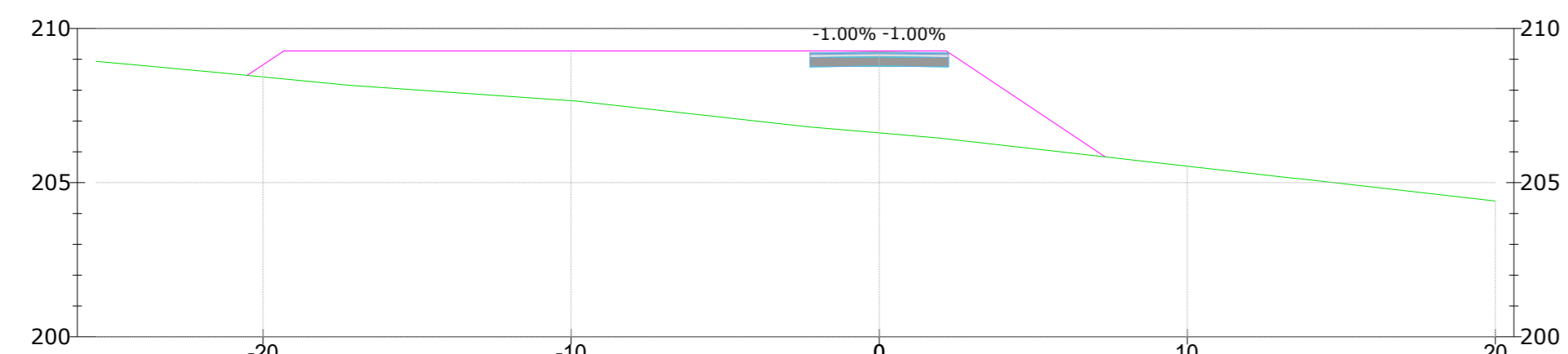
| | | | | | | | | | |
|----------------------------|---------|---------|---------|---------|---------|---------|-------|-------|-------|
| PROGRESSIVE TERRENO | -207,15 | -207,15 | -206,80 | -206,50 | 0,00 | 4,16 | 11,21 | 14,25 | 19,29 |
| QUOTE TERRENO | -207,15 | -206,80 | -206,80 | -206,50 | 0,00 | 4,16 | 11,21 | 14,25 | 19,29 |
| DISTANZE PARZIALI TERRENO | | 4,9 | 5,40 | 6,07 | 8,68 | 4,16 | 7,17 | 2,00 | 5,04 |
| PROGRESSIVE PROGETTO | | | | -2,25 | 0,00 | 2,25 | | | |
| QUOTE PROGETTO | | | | -208,82 | -208,84 | -208,82 | | | |
| DISTANZE PARZIALI PROGETTO | | | | 2,25 | 2,25 | | | | |
| QUOTE PROGETTO | -207,02 | -208,87 | | | | -206,40 | | | |

TR_ST104
 Sezione 132
 Progressiva: 2+640
 Scala: 1:200
 Quota di Riferimento: 205



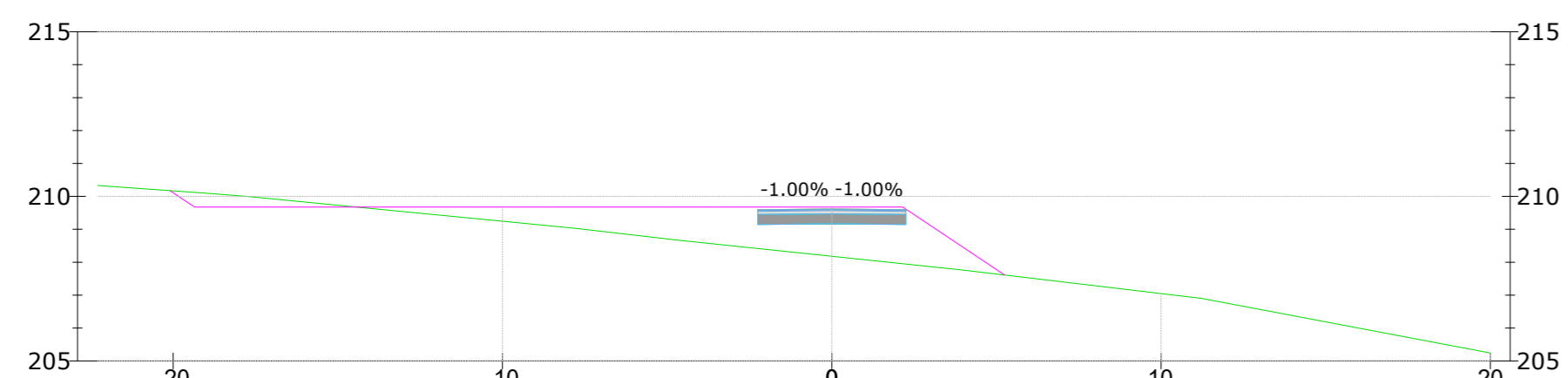
| | | | | | | | | |
|----------------------------|---------|---------|---------|---------|---------|---------|-------|-------|
| PROGRESSIVE TERRENO | -211,09 | -211,09 | -210,40 | 0,00 | 2,08 | 8,08 | 10,00 | 20,00 |
| QUOTE TERRENO | -211,09 | -211,09 | -210,40 | 0,00 | 2,08 | 8,08 | 10,00 | 20,00 |
| DISTANZE PARZIALI TERRENO | | 1,0 | 4,15 | 2,38 | 1,98 | 6,14 | | |
| PROGRESSIVE PROGETTO | | | | -2,25 | 0,00 | 2,25 | | |
| QUOTE PROGETTO | | | | -210,43 | -210,35 | -210,33 | | |
| DISTANZE PARZIALI PROGETTO | | | | 2,25 | 2,25 | | | |
| QUOTE PROGETTO | -210,81 | -210,44 | | | | -210,02 | | |

TR_ST104
 Sezione 129
 Progressiva: 2+580
 Scala: 1:200
 Quota di Riferimento: 200



| | | | | | | | | | |
|----------------------------|---------|---------|---------|---------|---------|---------|-------|-------|-------|
| PROGRESSIVE TERRENO | -208,47 | -208,47 | -208,12 | -207,80 | 0,00 | 1,98 | 11,19 | 14,25 | 19,40 |
| QUOTE TERRENO | -208,47 | -208,12 | -208,12 | -207,80 | 0,00 | 1,98 | 11,19 | 14,25 | 19,40 |
| DISTANZE PARZIALI TERRENO | | 1,9 | 2,5 | 4,4 | 2,9 | 4,8 | 6,9 | 4,9 | |
| PROGRESSIVE PROGETTO | | | | -2,25 | 0,00 | 2,25 | | | |
| QUOTE PROGETTO | | | | -208,67 | -208,83 | -208,81 | | | |
| DISTANZE PARZIALI PROGETTO | | | | 2,25 | 2,25 | | | | |
| QUOTE PROGETTO | -208,46 | -208,87 | | | | -208,84 | | | |

TR_ST104
 Sezione 130
 Progressiva: 2+600
 Scala: 1:200
 Quota di Riferimento: 205



| | | | | | | | | |
|----------------------------|---------|---------|---------|---------|---------|---------|-------|-------|
| PROGRESSIVE TERRENO | -208,17 | -208,17 | -207,80 | -207,49 | 0,00 | 1,94 | 11,27 | 20,00 |
| QUOTE TERRENO | -208,17 | -208,17 | -207,80 | -207,49 | 0,00 | 1,94 | 11,27 | 20,00 |
| DISTANZE PARZIALI TERRENO | | 1,9 | 1,11 | 8,09 | 1,17 | 4,8 | 7,9 | 8,8 |
| PROGRESSIVE PROGETTO | | | | -2,25 | 0,00 | 2,25 | | |
| QUOTE PROGETTO | | | | -208,59 | -208,82 | -208,89 | | |
| DISTANZE PARZIALI PROGETTO | | | | 2,25 | 2,25 | | | |
| QUOTE PROGETTO | -208,17 | -208,67 | | | | -208,61 | | |



Green & Green S.r.l.
 Via Edmondo de Amicis n.64
 37026 Ronde (CS) - Italy
 P.IVA 02900010782
 Ph. (+39) 0984 846295
 Fax (+39) 0984 1214470
 info@greengreen.it
 www.greengreen.it

Il tecnico
 Ing. Leonardo Sblendido



| REV | DATA | DESCRIZIONE | PREPARIATO | CONTROLLATO | APPROVATO |
|-----|------------|-----------------|-------------|-------------|--------------|
| 00 | 22/12/2023 | PRIMA EMISSIONE | R. De Fiore | P. E. | L. Sblendido |

"IMPIANTO EOLICO TERRANOVA DA SIBARI"
 (COMUNI DI TERRANOVA DA SIBARI, SAN DEMETRIO CORONE, SPEZZANO ALBANESE, CORIGLIANO-ROSSANO, SANTA SOFIA D'EPSIRO E TARSIA (CS))



| | | | |
|---|--------|-------------|----------|
| PROGETTO | | | |
| DEFINITIVO | | | |
| NOME FILE: CZ3FSTR0011WD01000_STUDIO PLANOALTIMETRICO.pdf | | | |
| FORMATO: | SCALA: | SCALA PLOT: | FOGLIO: |
| A0 | 1:200 | 1:1 | 49 di 69 |

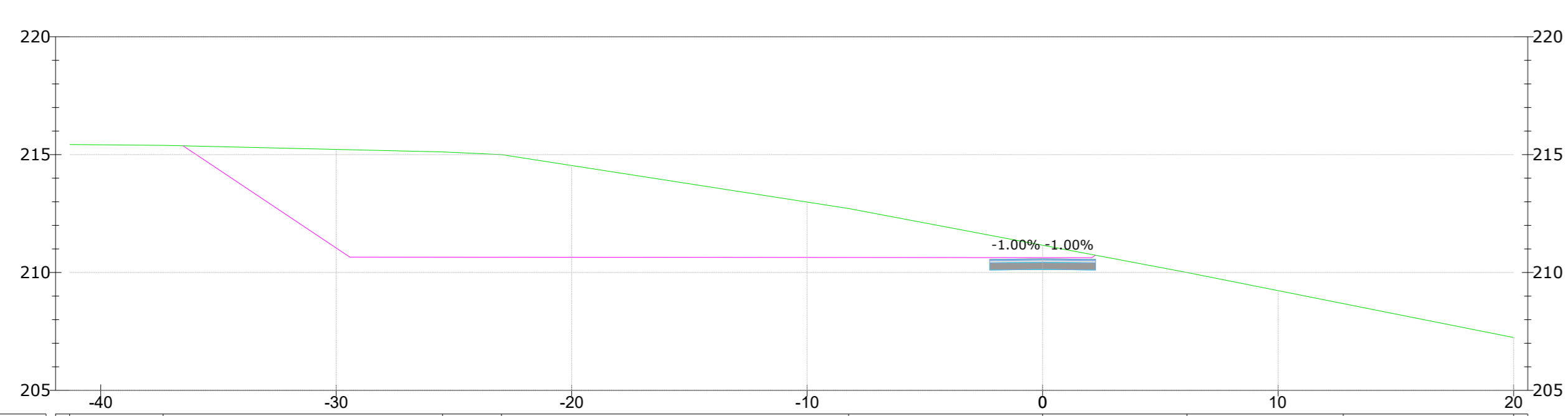
grGreen
 WE ENGINEERING

CODICE ELABORATO

| IMPIANTO | TRC | TRQ | PROGRESSIVO | REVISIONE |
|------------|-----|------|-------------|-----------|
| C23FSTR001 | 2 | WD01 | 00 | 0 |

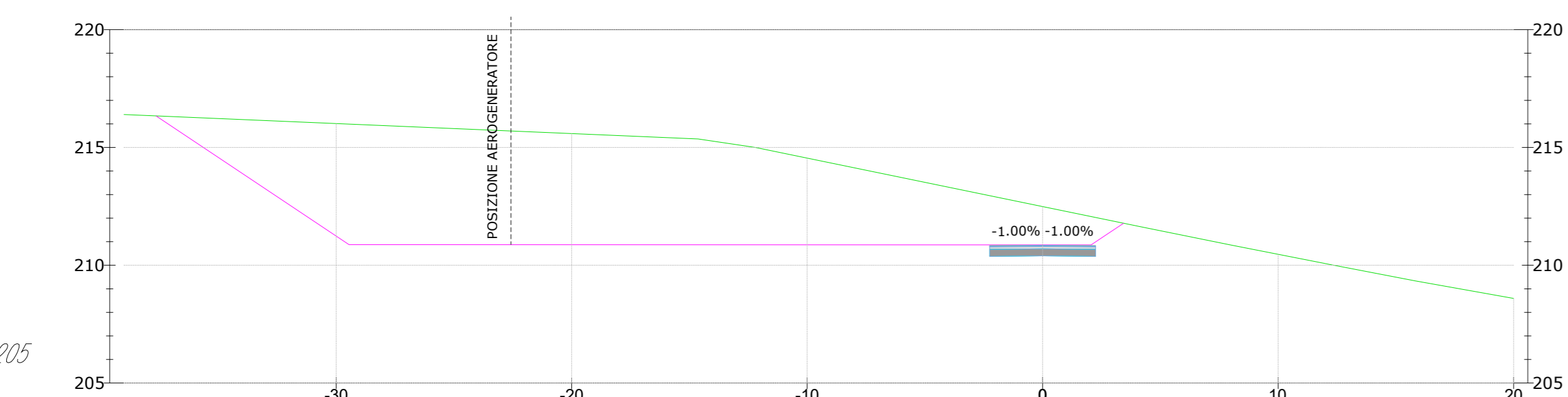
- Profilo terreno
- Profilo Piazzola

TR_STT04
Sezione 1.33
Progressiva: 2+660
Scala: 1:200
Quota di riferimento: 205



| | | | | | | | | | |
|----------------------------|--------|--------|--------|--------|--------|--------|--------|--------|--------|
| PROGRESSIVE TERRENO | -40.00 | -30.00 | -20.00 | -10.00 | 0.00 | 10.00 | 20.00 | 30.00 | 40.00 |
| QUOTE TERRENO | 215.47 | 215.39 | 215.17 | 214.86 | 214.38 | 213.80 | 213.16 | 212.00 | 208.69 |
| DISTANZE PARZIALI TERRENO | 3.97 | 10.00 | 2.96 | 14.74 | 4.34 | 6.00 | 6.64 | 2.94 | |
| PROGRESSIVE PROGETTO | | | | | 0.00 | 2.25 | 2.25 | 2.25 | |
| QUOTE PROGETTO | | | | | 210.67 | 210.67 | 210.67 | 210.67 | |
| DISTANZE PARZIALI PROGETTO | | | | | 2.25 | 2.25 | 2.25 | | |
| QUOTE PROGETTO | | 210.25 | 210.00 | | | | | | |

TR_STT04
Sezione 1.34
Progressiva: 2+684
Scala: 1:200
Quota di riferimento: 205



| | | | | | | | | |
|----------------------------|--------|--------|--------|--------|--------|--------|--------|--------|
| PROGRESSIVE TERRENO | -30.00 | -20.00 | -10.00 | 0.00 | 10.00 | 20.00 | 30.00 | 40.00 |
| QUOTE TERRENO | 216.49 | 216.36 | 216.00 | 215.48 | 214.80 | 214.00 | 213.00 | 209.54 |
| DISTANZE PARZIALI TERRENO | 4.28 | 2.45 | 12.20 | 4.28 | 1.00 | 4.00 | 1.00 | 4.28 |
| PROGRESSIVE PROGETTO | | | | 0.00 | 2.25 | 2.25 | 2.25 | |
| QUOTE PROGETTO | | | | 210.67 | 210.67 | 210.67 | 210.67 | |
| DISTANZE PARZIALI PROGETTO | | | | 1.20 | 1.20 | 1.20 | 1.20 | |
| QUOTE PROGETTO | 210.24 | 210.00 | | | | | | |

green & green
WE ENGINEERING
Green & Green S.r.l.
Via Edmondo de Amicis n.64
37026 Rende (CS) - Italy
P.IVA 02900010782
Ph. (+39) 0984 846295
Fax (+39) 0984 121470
info@greengreen.it
www.greengreen.it

Il tecnico
Ing. Leonardo Sblendido

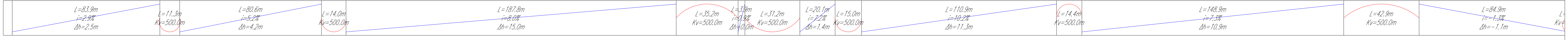
| | | | | | |
|------|------------|-----------------|-------------|-------------|--------------|
| REV. | DATA | DESCRIZIONE | PREPARATO | CONTROLLATO | APPROVATO |
| 00 | 22/12/2023 | PRIMA EMISSIONE | R. De Fiore | P. E. | L. Sblendido |

"IMPIANTO EOLICO TERRANOVA DA SIBARI"
(COMUNI DI TERRANOVA DA SIBARI, SAN DEMETRIO CORONE, SPEZZANO ALBANESE, CORIGLIANO-ROSSANO, SANTA SOFIA D'EPSIRO E TARSIA (CS))

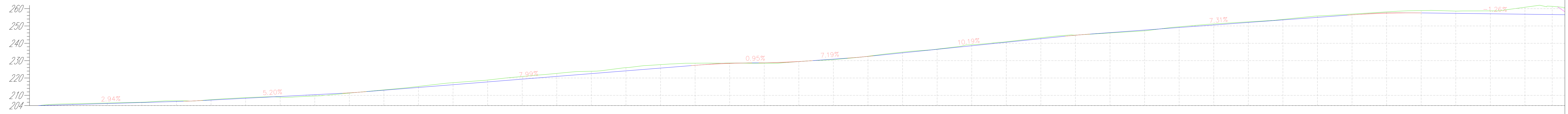
| | | | | |
|---|---|-----------------|---------------------------|-----------------------|
| | PROGETTO | | | |
| | DEFINITIVO | | | |
| | NOME FILE: C23FSTR0011WD01000_STUDIO_PLANOALTIMETRICO.pdf | | | |
| | FORMATO: A0 | SCALA: 1:200 | SCALA PLOT: 1:1 | FOGLIO: 50 di 69 |
| TITOLO: STUDIO PLANOALTIMETRICO | | | | |
| CODICE ELABORATO | | | | |
| IMPANTO | TRC | TRQ | PROGRESSIVO | REVISIONE |
| C | 2 | 3 | F | STR0011WD01000 |

- Aerogeneratore (Diametro = 163 m, Hhub = 125 m)
- Piazza
- Profilo terreno
- Strade esistenti da adeguare
- Strade di nuova realizzazione
- Livelletta
- Cavidotto 36 kv
- Scavi
- Riporti
- Curva di livello principale (intervalli di 10 m) - Quota terreno
- Curva di livello secondaria (intervalli di 2 m) - Quota terreno

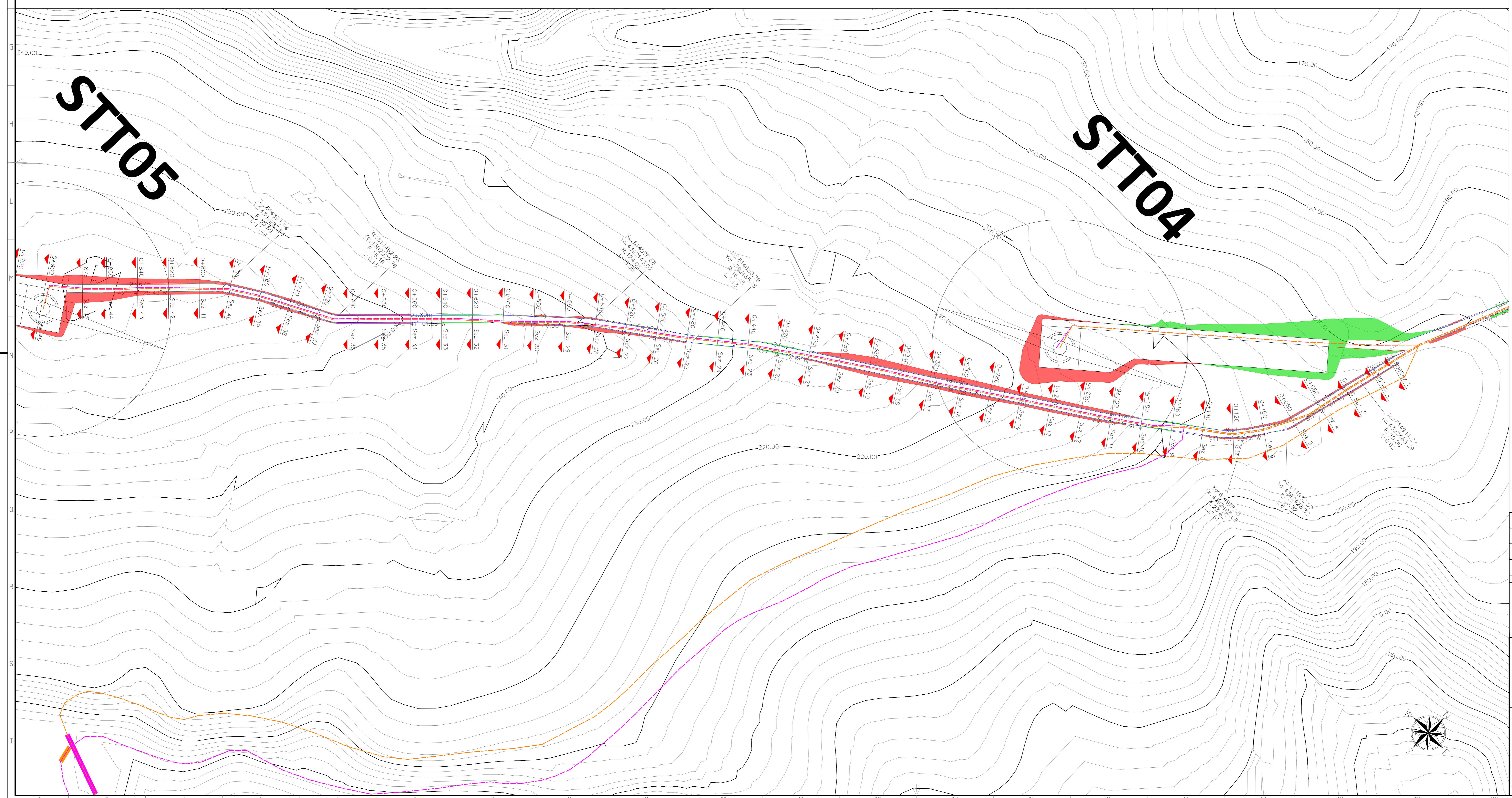
LIVELLETTA



Profilo: Tr_STT05
 Scala: 1000:1000
 Q.Rit.: 204 mslm



| NUMERO SEZIONE | 1 | 2 | 3 | 4 | 5 | 6 | 7 | 8 | 9 | 10 | 11 | 12 | 13 | 14 | 15 | 16 | 17 | 18 | 19 | 20 | 21 | 22 | 23 | 24 | 25 | 26 | 27 | 28 | 29 | 30 | 31 | 32 | 33 | 34 | 35 | 36 | 37 | 38 | 39 | 40 | 41 | 42 | 43 | 44 | 45 | | | | | |
|----------------------|-------|-------|-------|-------|-------|-------|-------|-------|-------|-------|-------|-------|-------|-------|-------|-------|-------|-------|-------|-------|-------|-------|-------|-------|-------|-------|-------|-------|-------|-------|-------|-------|-------|-------|-------|-------|-------|-------|-------|-------|-------|-------|-------|-------|-------|-------|-------|-------|-------|-------|
| DISTANZE PROGRESSIVE | 0+000 | 0+020 | 0+040 | 0+060 | 0+080 | 0+100 | 0+120 | 0+140 | 0+160 | 0+180 | 0+200 | 0+220 | 0+240 | 0+260 | 0+280 | 0+300 | 0+320 | 0+340 | 0+360 | 0+380 | 0+400 | 0+420 | 0+440 | 0+460 | 0+480 | 0+500 | 0+520 | 0+540 | 0+560 | 0+580 | 0+600 | 0+620 | 0+640 | 0+660 | 0+680 | 0+700 | 0+720 | 0+740 | 0+760 | 0+780 | 0+800 | 0+820 | 0+840 | 0+860 | 0+880 | 0+900 | | | | |
| QUOTE TERRENO | 204,7 | 206,1 | 206,6 | 206,0 | 206,8 | 207,5 | 208,7 | 209,0 | 208,6 | 209,4 | 211,1 | 211,1 | 212,1 | 212,1 | 210,8 | 210,9 | 212,6 | 212,9 | 217,1 | 217,1 | 218,5 | 218,6 | 218,5 | 219,5 | 219,6 | 219,6 | 220,5 | 224,4 | 226,6 | 228,7 | 240,8 | 242,1 | 244,7 | 246,5 | 247,2 | 249,5 | 251,1 | 252,4 | 253,8 | 253,8 | 255,7 | 256,9 | 258,1 | 258,1 | 259,5 | 259,6 | 258,7 | 258,8 | 261,1 | 261,1 |
| QUOTE PROGETTO | 204,7 | 204,7 | 205,2 | 205,9 | 208,4 | 207,1 | 208,7 | 209,1 | 209,4 | 210,4 | 211,4 | 212,9 | 214,5 | 216,1 | 217,7 | 218,7 | 219,9 | 222,5 | 224,1 | 225,7 | 227,2 | 228,4 | 228,6 | 229,5 | 229,6 | 230,5 | 234,4 | 236,7 | 238,8 | 249,8 | 251,2 | 254,8 | 256,7 | 257,4 | 259,8 | 261,4 | 262,4 | 263,5 | 263,5 | 265,7 | 266,9 | 268,1 | 268,1 | 270,5 | 270,6 | 269,7 | 269,8 | 272,1 | 272,1 | |
| DIFFERENZA QUOTE | -0,4 | -0,4 | -0,3 | -0,2 | -0,4 | -0,2 | -0,4 | -0,4 | -0,6 | -0,8 | -0,1 | -0,2 | -0,6 | -1,2 | -1,1 | -1,5 | -1,7 | -1,4 | -1,8 | -2,0 | -1,2 | -0,2 | -0,3 | -0,3 | -0,3 | -0,7 | -0,4 | -0,7 | -0,8 | -0,1 | -0,1 | -0,1 | -0,2 | -0,6 | -0,7 | -0,8 | -0,8 | -0,8 | -0,8 | -0,8 | -0,8 | -0,8 | -0,8 | -0,8 | -0,8 | -0,8 | -0,8 | -0,8 | -0,8 | -0,8 |



grGreen
 WE ENGINEERING
 Green & Green S.r.l.
 Via Edmondo de Amicis n.64
 37036 Ronde (CS) - Italy
 P.IVA 0290010782
 Ph. (+39) 0984 846295
 Fax (+39) 0984 121440
 info@greengreen.it
 www.greengreen.it

Il tecnico
Ing. Leonardo Sblendido

| REV | DATA | DESCRIZIONE | PREPARATO | CONTROLLATO | APPROVATO |
|-----|------------|-----------------|-------------|-------------|--------------|
| 00 | 22/12/2023 | PRIMA EMISSIONE | R. De Fiore | P.E. | L. Sblendido |

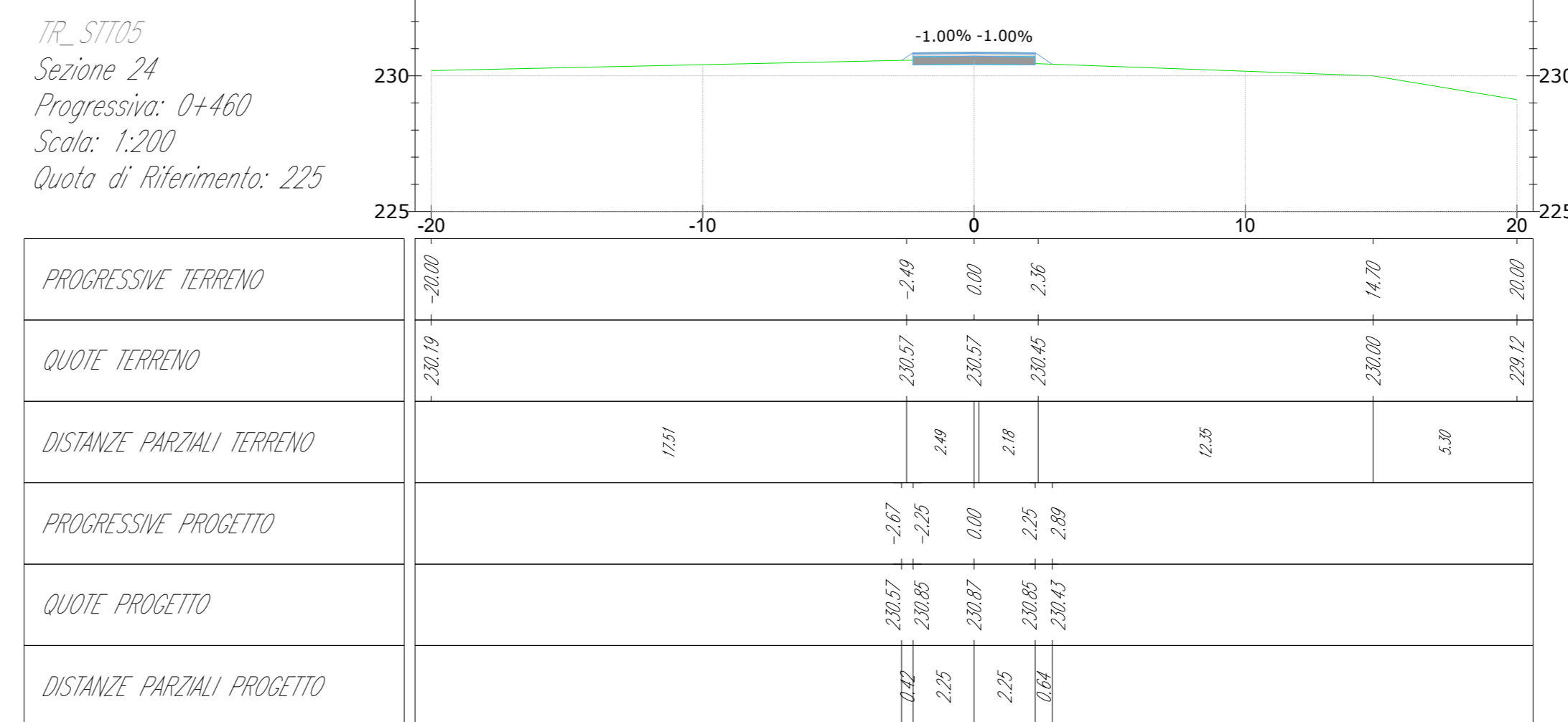
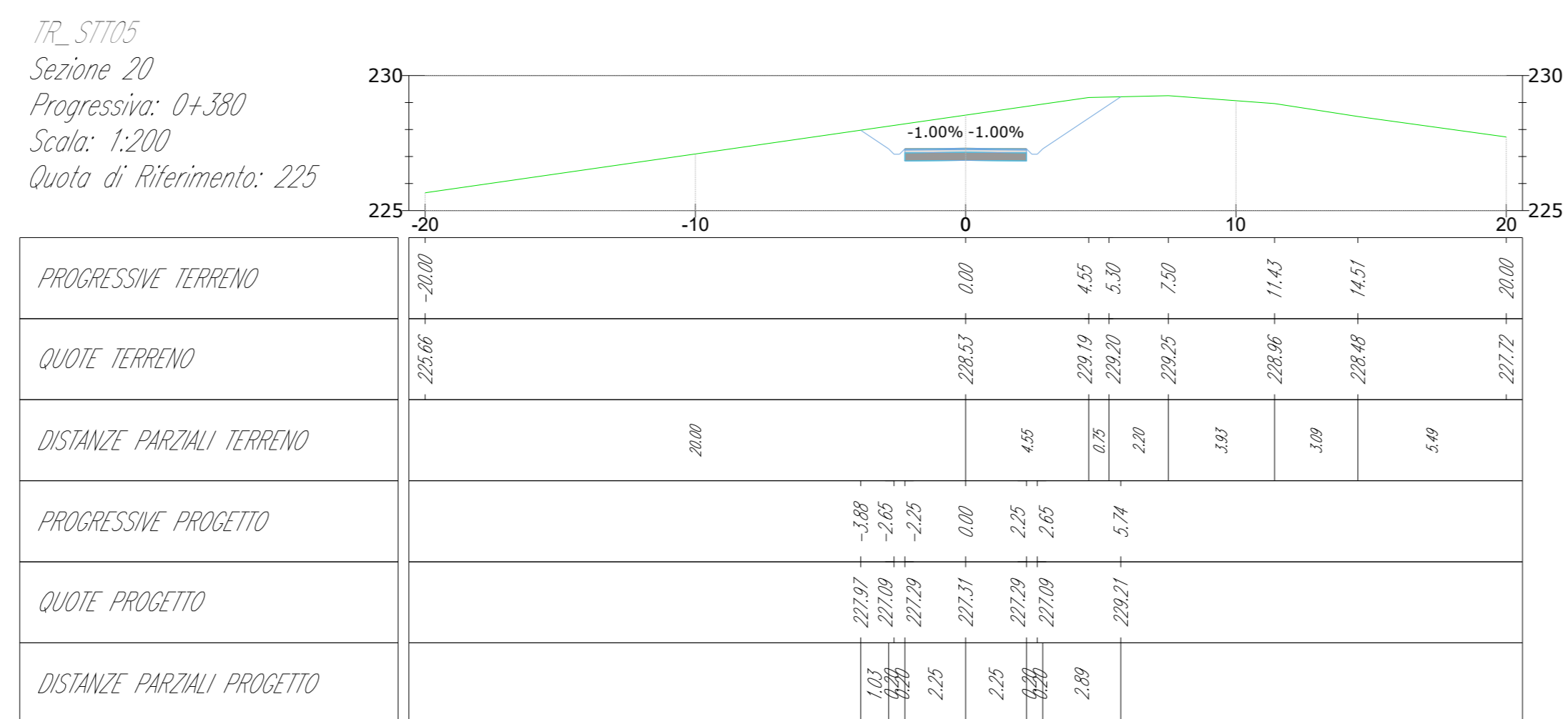
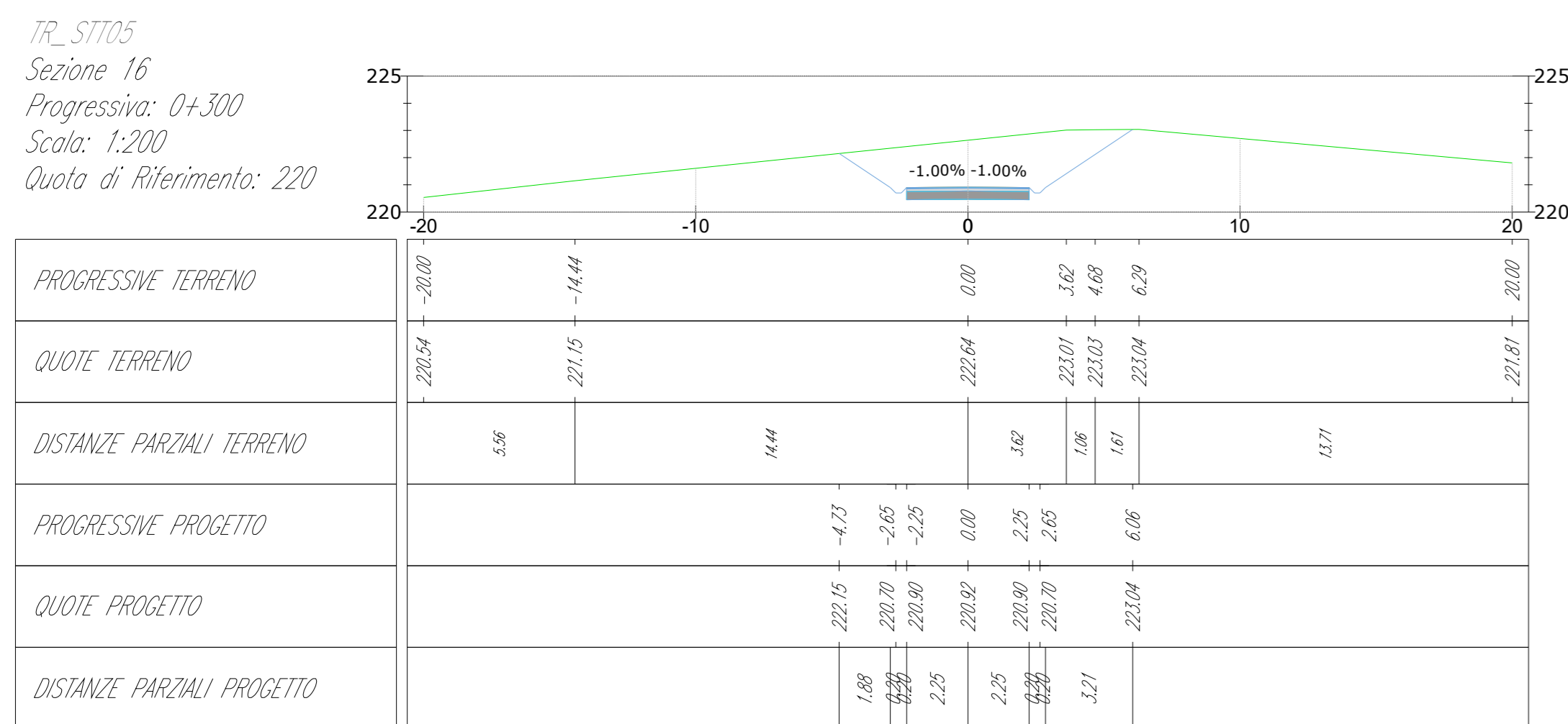
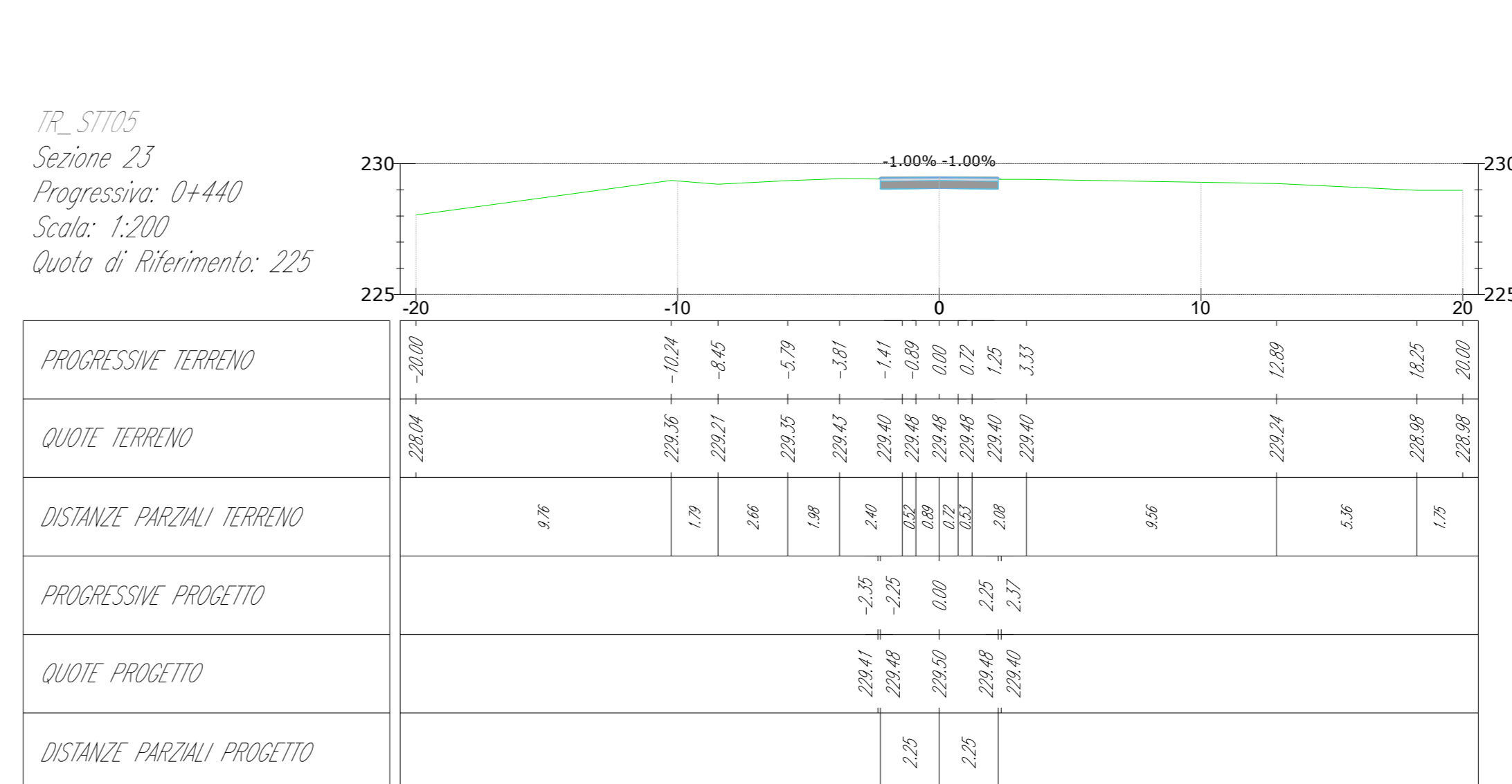
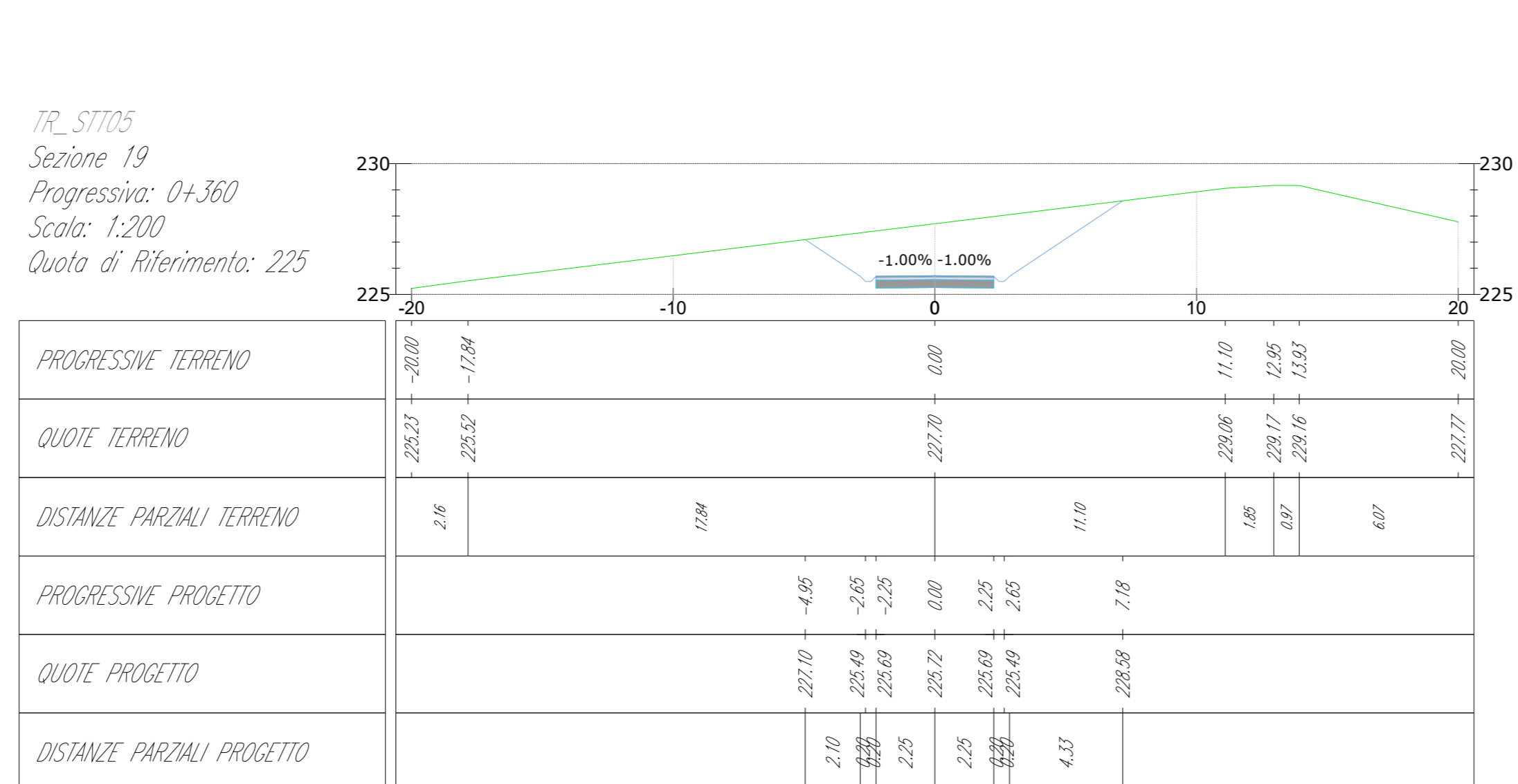
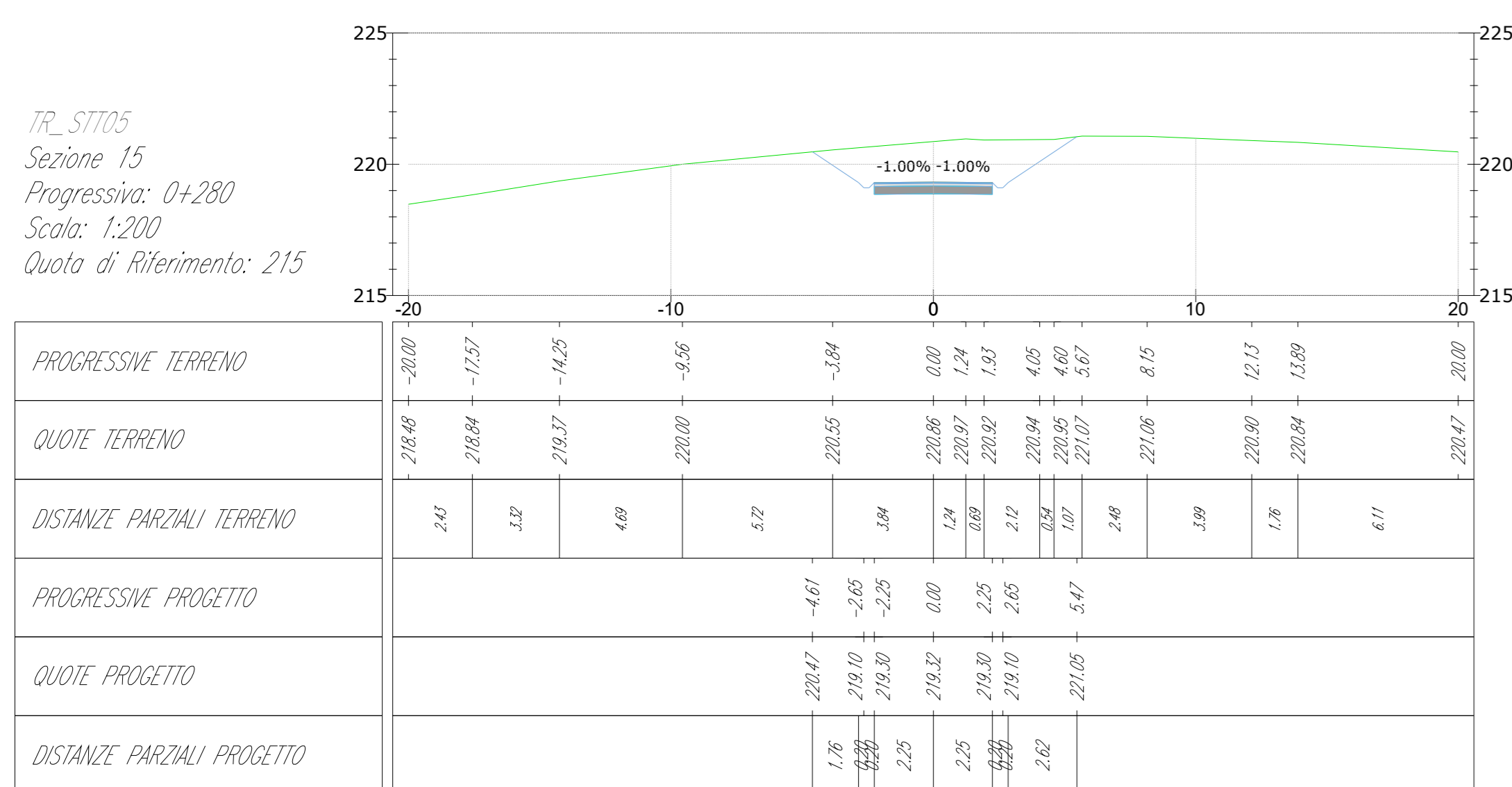
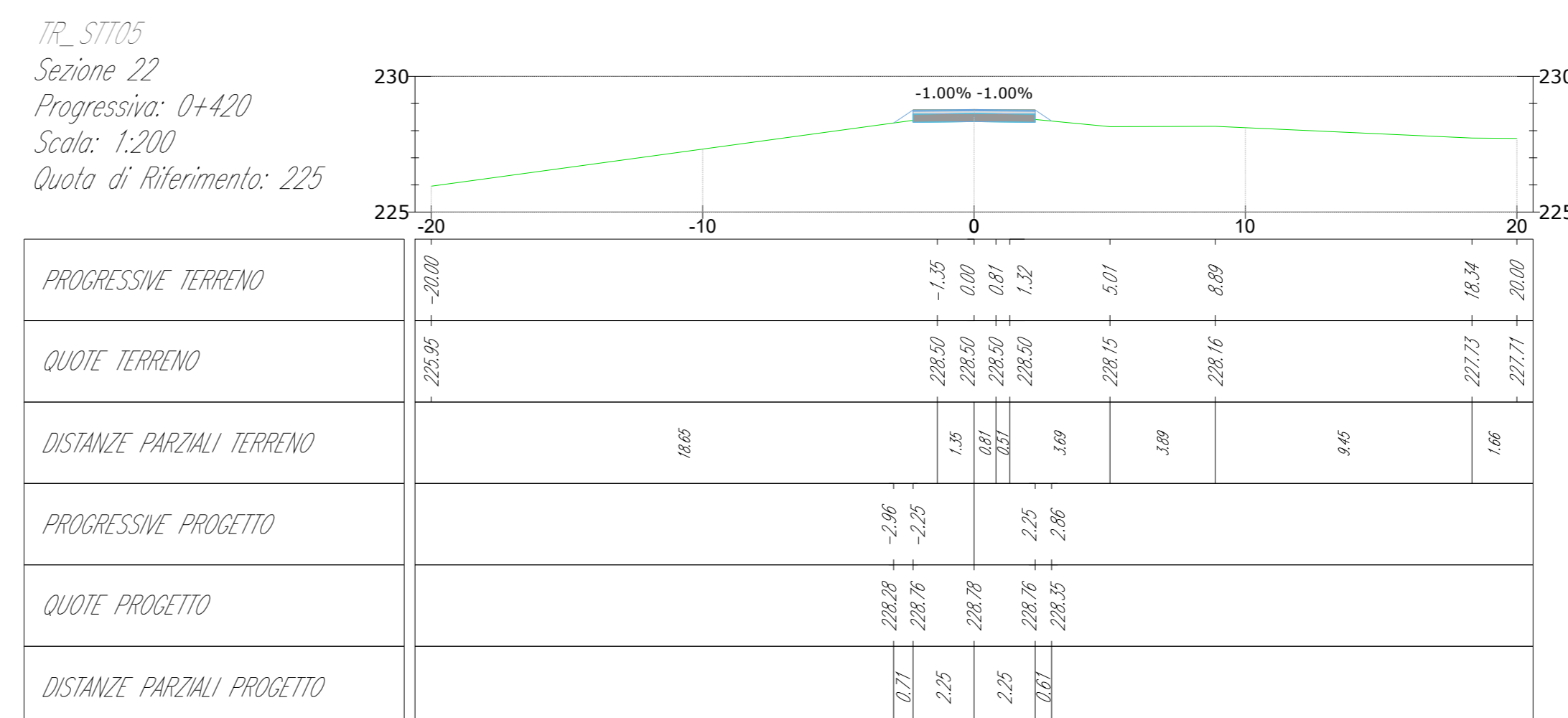
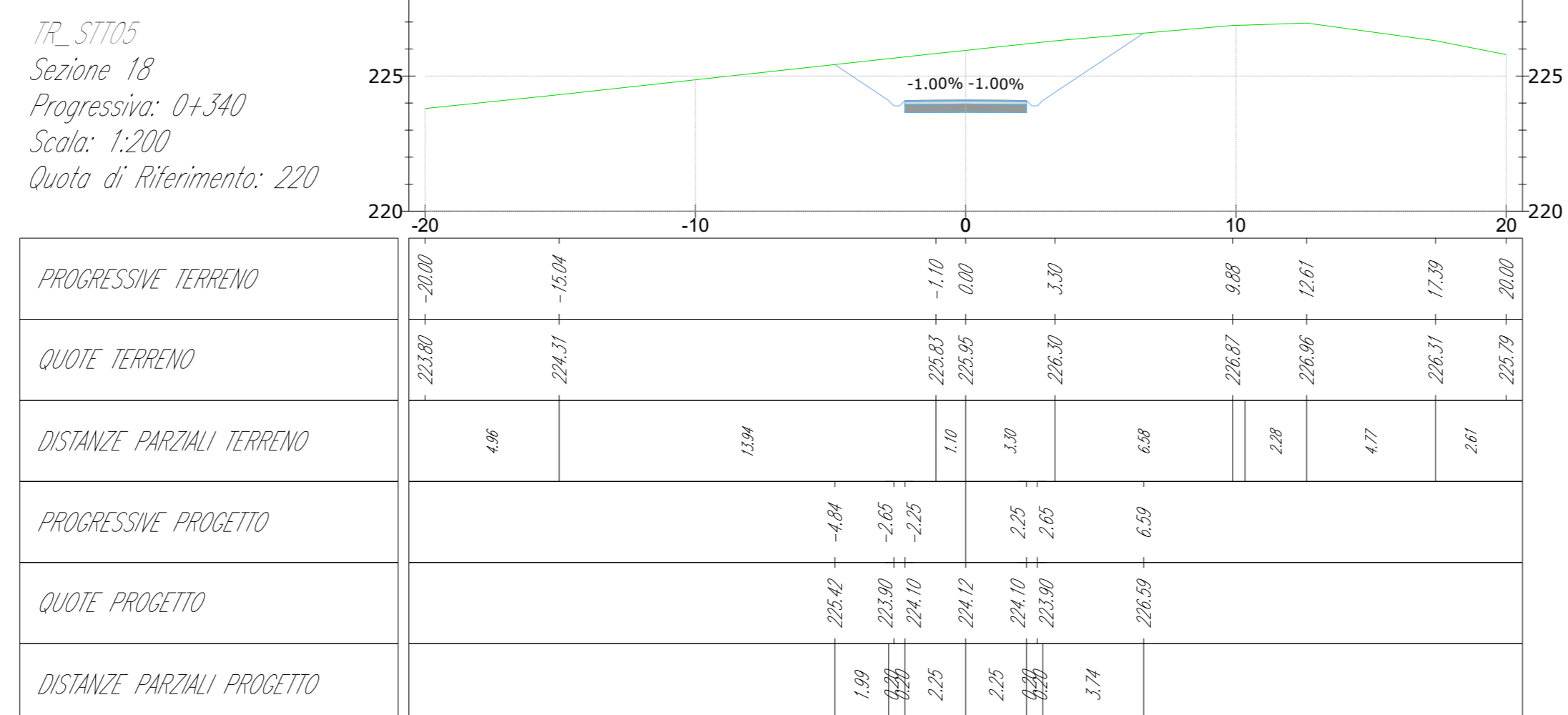
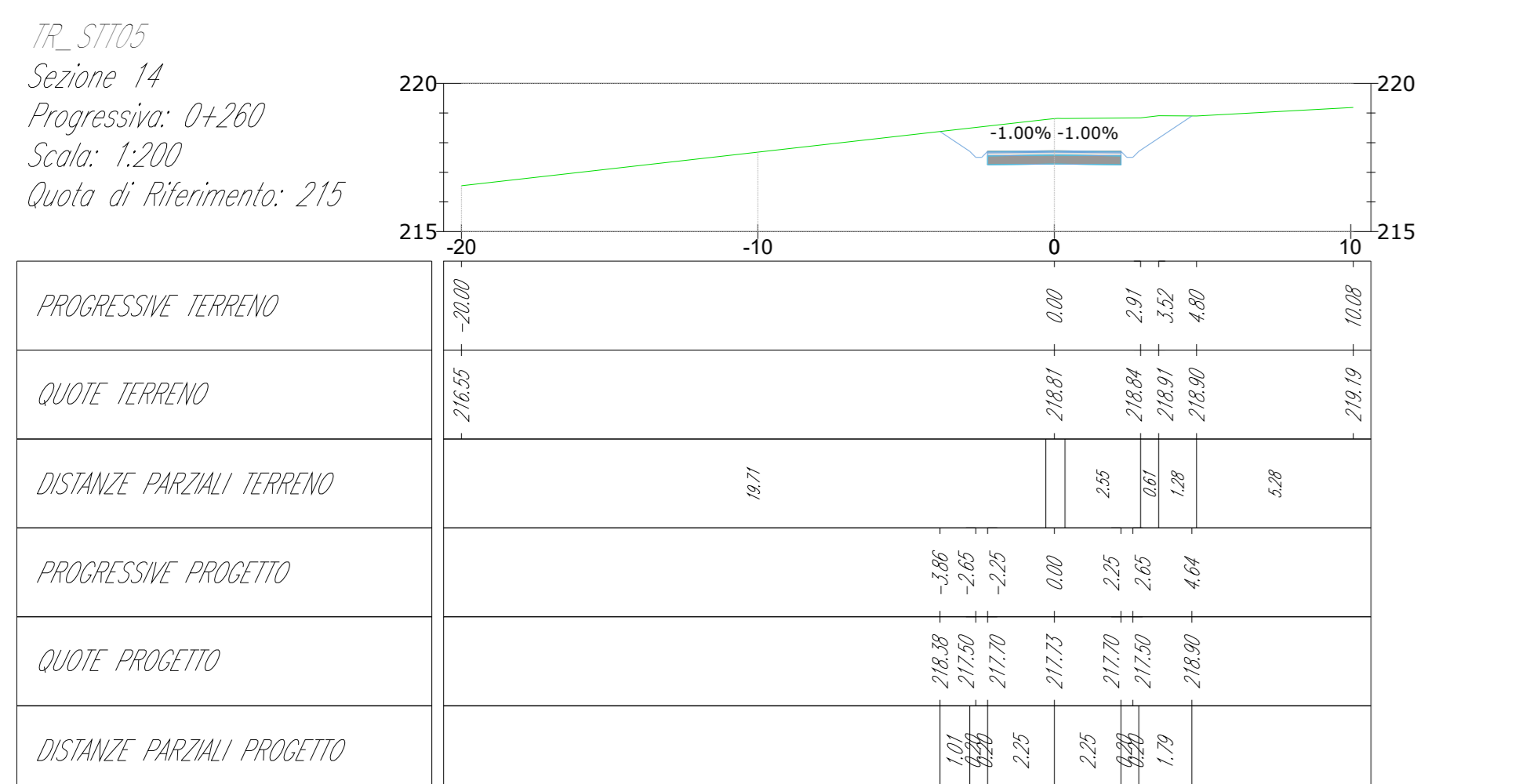
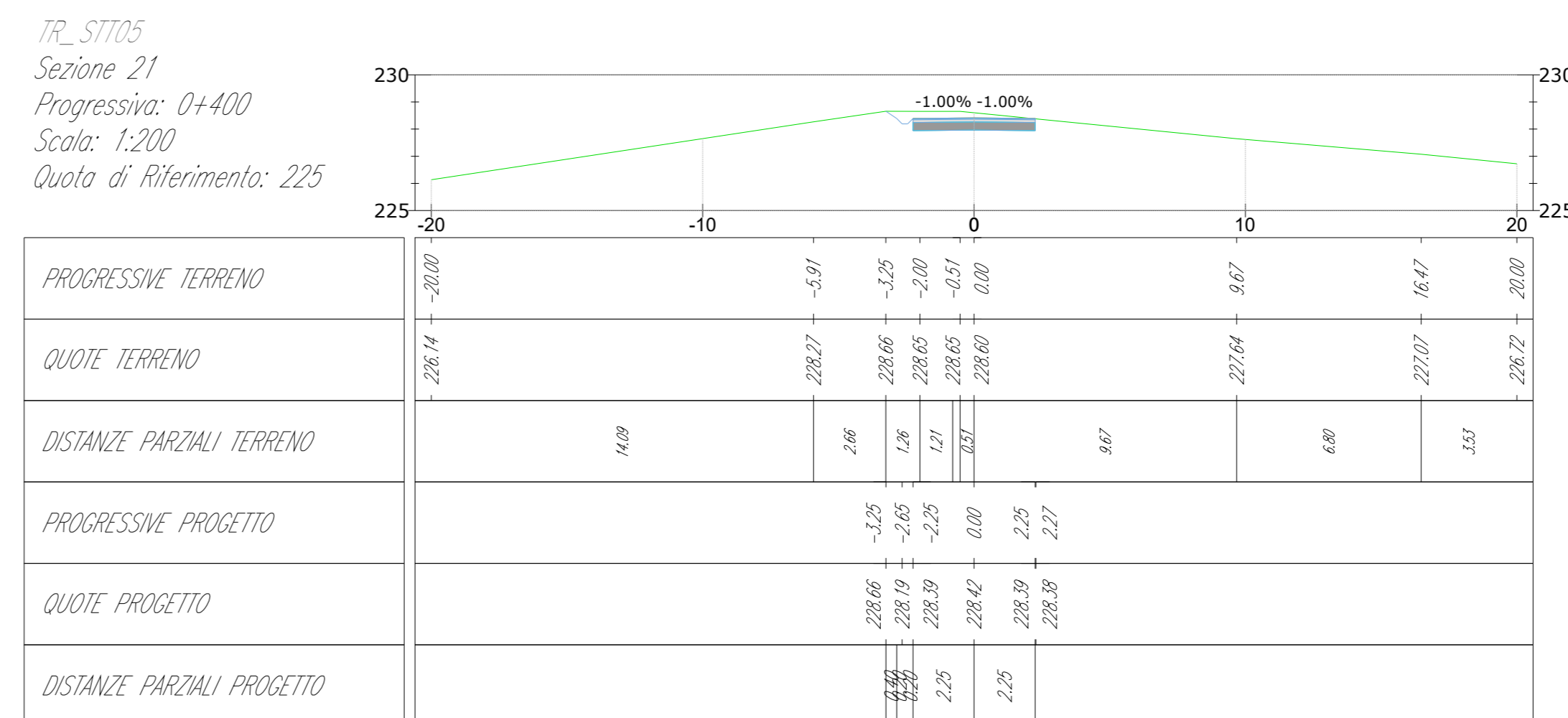
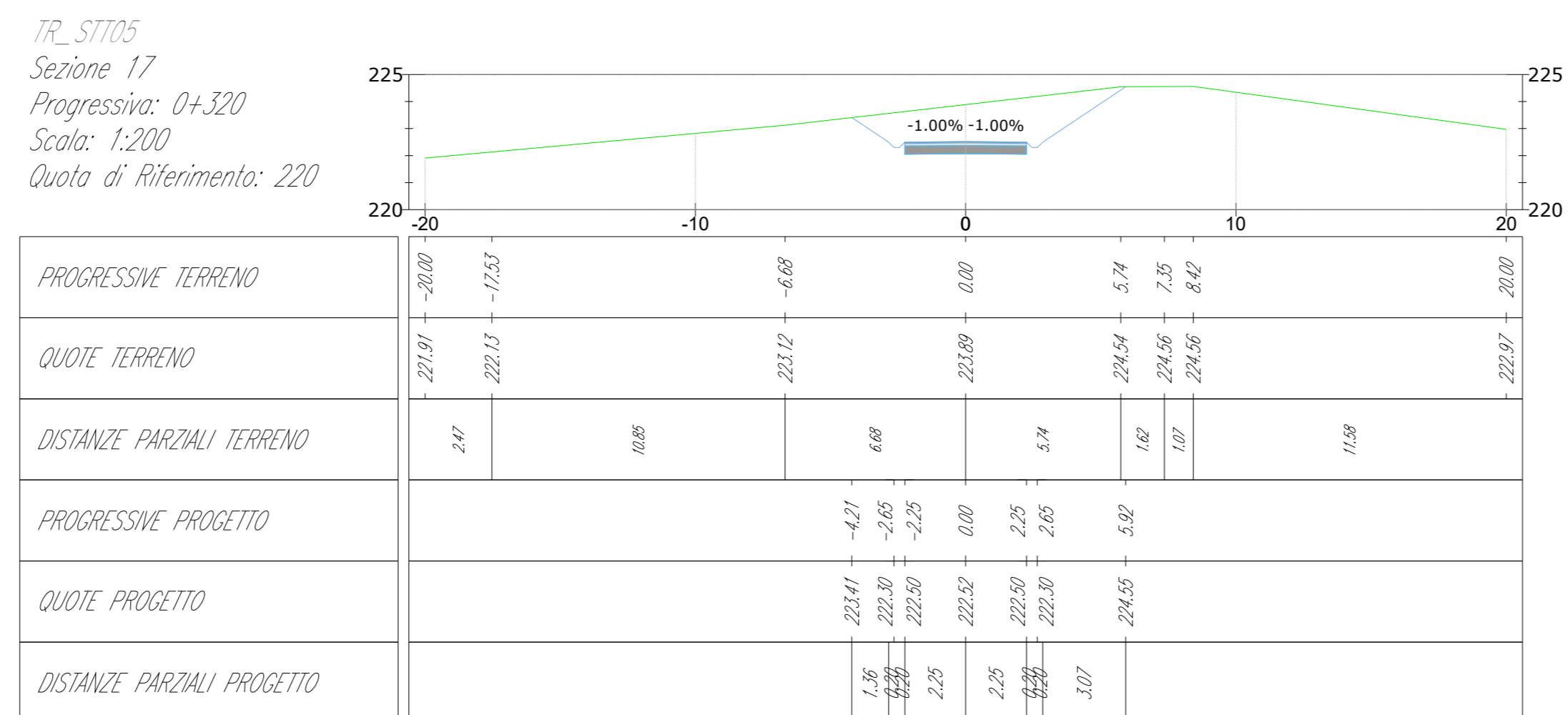
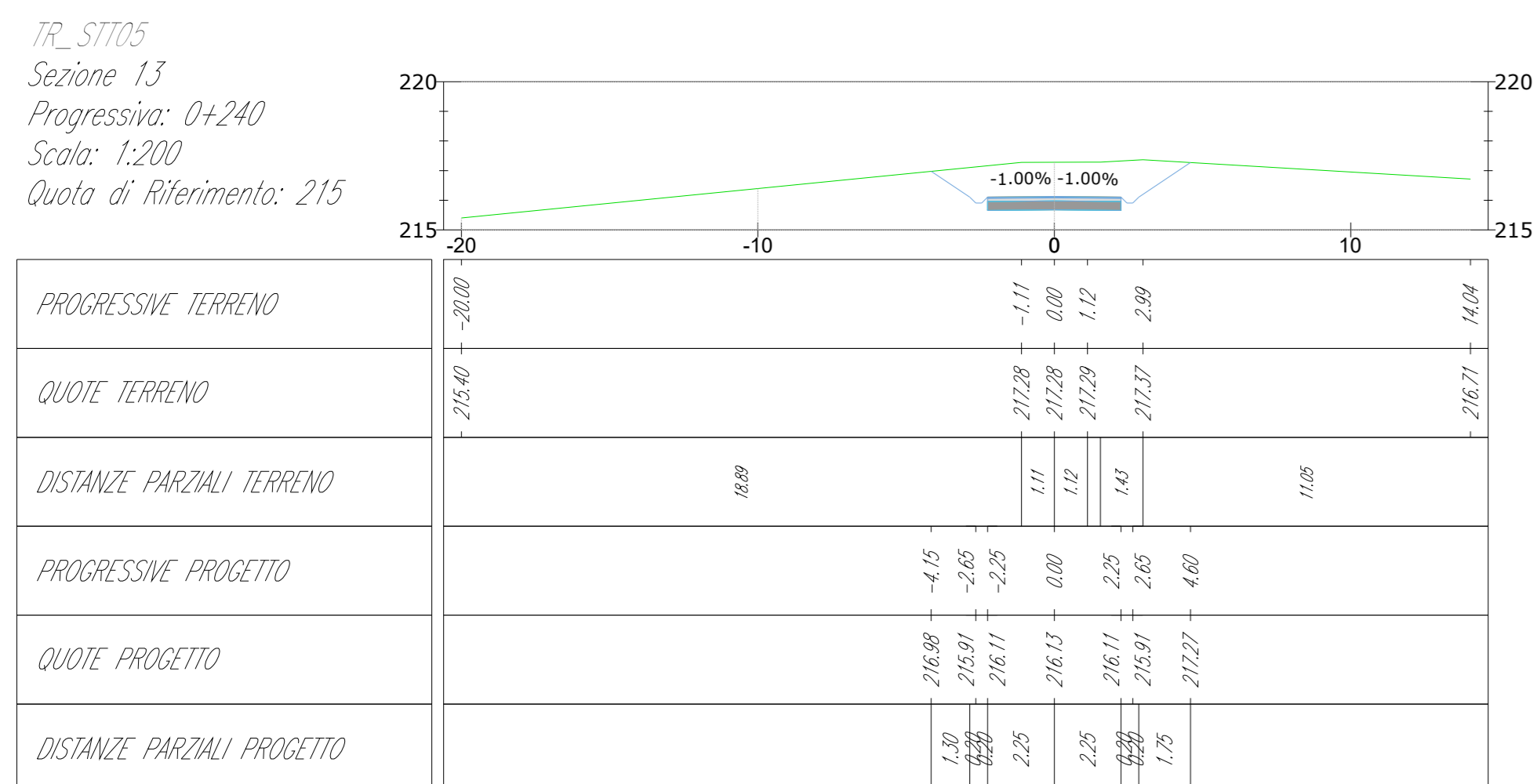
"IMPIANTO EOLICO TERRANOVA DA SIBARI"
 (COMUNI DI TERRANOVA DA SIBARI, SAN DEMETRIO CORONE, SPEZZANO ALBANESE, CORIGLIANO-ROSSANO, SANTA SOFIA D'EPSIRO E TARSIA (CS))

hergo

grGreen
 WE ENGINEERING

| | | | |
|------------------|--|-------------|----------|
| PROGETTO | DEFINITIVO | | |
| NOTE FILE | CZ3FSTT0011WD01000_STUDIO PLANOALTIMETRICO.pdf | | |
| FORMATO | SCALA: | SCALA PLOT: | FOGLIO |
| A0 | 1:1000 | 1:1 | 51 di 69 |
| TITOLO: | STUDIO PLANOALTIMETRICO | | |
| CODICE ELABORATO | | | |
| C23FSTT | R002 | WD01000 | 00 |

Profilo terreno



green & green
WE ENGINEERING

Il tecnico
Ing. Leonardo Sblendoro

Green & Green S.r.l.
Via Edmondo de Amicis n.64
37036 Ronde (CS) - Italy
P.IVA 02900010782
Ph. (+39) 0984 846295
Fax (+39) 0984 121440
info@greengreen.it
www.greengreen.it

| | | | | | |
|------|------------|-----------------|-------------|-------------|--------------|
| 00 | 22/12/2023 | PRIMA EMISSIONE | R. De Fiore | P. E. | L. Sblendoro |
| REV. | DATA | DESCRIZIONE | PREPARIATO | CONTROLLATO | APPROVATO |

hergo

PROGETTO: **DEFINITIVO**

FILE: CZ3FSTR0011WD01000_STUDIO_PLANOALTIMETRICO.pdf

| | | | |
|-------------|--------------|-----------------|------------------|
| FORMATO: A0 | SCALA: 1:200 | SCALA PLOT: 1:1 | FOGLIO: 54 di 69 |
|-------------|--------------|-----------------|------------------|

TITOLO: **STUDIO PLANOALTIMETRICO**

| | | | |
|------------------|-----|------|--------|
| CODICE ELABORATO | | | |
| IMPVTO | TIC | PROG | REVISI |

C23FSTR0012WD01000

green & green
WE ENGINEERING

Profilo terreno

TR_S1705
Sezione 37
Progressiva: 0+720
Scala: 1:200
Quota di Riferimento: 250

| | | | | | |
|----------------------------|--------|--------|--------|--------|--------|
| PROGRESSIVE TERRENO | -20.00 | -10.00 | 0.00 | 10.00 | 20.00 |
| QUOTE TERRENO | 254.00 | 254.00 | 254.00 | 254.00 | 254.00 |
| DISTANZE PARZIALI TERRENO | 0.00 | 8.85 | 8.85 | 0.00 | 0.00 |
| PROGRESSIVE PROGETTO | | | -1.00 | | |
| QUOTE PROGETTO | | | 253.00 | | |
| DISTANZE PARZIALI PROGETTO | | | 8.85 | | |

TR_S1705
Sezione 41
Progressiva: 0+800
Scala: 1:200
Quota di Riferimento: 255

| | | | | | |
|----------------------------|--------|--------|--------|--------|--------|
| PROGRESSIVE TERRENO | -20.00 | -10.00 | 0.00 | 10.00 | 20.00 |
| QUOTE TERRENO | 256.00 | 257.00 | 258.00 | 259.00 | 259.00 |
| DISTANZE PARZIALI TERRENO | | 8.07 | 11.93 | 2.15 | 8.97 |
| PROGRESSIVE PROGETTO | | | -4.25 | | |
| QUOTE PROGETTO | | | 253.75 | | |
| DISTANZE PARZIALI PROGETTO | | | 8.07 | | 8.97 |

TR_S1705
Sezione 45
Progressiva: 0+876
Scala: 1:200
Quota di Riferimento: 255

| | | | | | |
|----------------------------|--------|--------|--------|--------|--------|
| PROGRESSIVE TERRENO | -20.00 | -10.00 | 0.00 | 10.00 | 20.00 |
| QUOTE TERRENO | 259.00 | 261.00 | 261.00 | 261.00 | 261.00 |
| DISTANZE PARZIALI TERRENO | | 8.67 | 1.65 | 2.18 | 11.90 |
| PROGRESSIVE PROGETTO | | | -3.25 | | |
| QUOTE PROGETTO | | | 257.75 | | |
| DISTANZE PARZIALI PROGETTO | | | 5.17 | | 11.90 |

TR_S1705
Sezione 38
Progressiva: 0+740
Scala: 1:200
Quota di Riferimento: 250

| | | | | | |
|----------------------------|--------|--------|--------|--------|--------|
| PROGRESSIVE TERRENO | -20.00 | -10.00 | 0.00 | 10.00 | 20.00 |
| QUOTE TERRENO | 255.00 | 255.00 | 255.00 | 255.00 | 255.00 |
| DISTANZE PARZIALI TERRENO | | 0.28 | 2.17 | 1.39 | 11.19 |
| PROGRESSIVE PROGETTO | | | -1.06 | | |
| QUOTE PROGETTO | | | 253.94 | | |
| DISTANZE PARZIALI PROGETTO | | | 1.11 | | 11.19 |

TR_S1705
Sezione 42
Progressiva: 0+820
Scala: 1:200
Quota di Riferimento: 255

| | | | | | |
|----------------------------|--------|--------|--------|--------|--------|
| PROGRESSIVE TERRENO | -20.00 | -10.00 | 0.00 | 10.00 | 20.00 |
| QUOTE TERRENO | 256.00 | 257.00 | 258.00 | 259.00 | 259.00 |
| DISTANZE PARZIALI TERRENO | | 8.89 | 8.07 | 0.88 | 4.89 |
| PROGRESSIVE PROGETTO | | | -4.07 | | |
| QUOTE PROGETTO | | | 252.93 | | |
| DISTANZE PARZIALI PROGETTO | | | 4.82 | | 4.89 |

TR_S1705
Sezione 39
Progressiva: 0+760
Scala: 1:200
Quota di Riferimento: 255

| | | | | | |
|----------------------------|--------|--------|--------|--------|--------|
| PROGRESSIVE TERRENO | -20.00 | -10.00 | 0.00 | 10.00 | 20.00 |
| QUOTE TERRENO | 255.00 | 256.00 | 257.00 | 258.00 | 258.00 |
| DISTANZE PARZIALI TERRENO | | 8.87 | 1.50 | 1.41 | 6.07 |
| PROGRESSIVE PROGETTO | | | -1.57 | | |
| QUOTE PROGETTO | | | 254.43 | | |
| DISTANZE PARZIALI PROGETTO | | | 7.30 | | 6.07 |

TR_S1705
Sezione 43
Progressiva: 0+840
Scala: 1:200
Quota di Riferimento: 255

| | | | | | |
|----------------------------|--------|--------|--------|--------|--------|
| PROGRESSIVE TERRENO | -20.00 | -10.00 | 0.00 | 10.00 | 20.00 |
| QUOTE TERRENO | 257.00 | 257.00 | 258.00 | 259.00 | 259.00 |
| DISTANZE PARZIALI TERRENO | | 1.8 | 8.04 | 0.88 | 6.08 |
| PROGRESSIVE PROGETTO | | | -4.84 | | |
| QUOTE PROGETTO | | | 253.16 | | |
| DISTANZE PARZIALI PROGETTO | | | 1.8 | | 6.08 |

TR_S1705
Sezione 40
Progressiva: 0+780
Scala: 1:200
Quota di Riferimento: 255

| | | | | | |
|----------------------------|--------|--------|--------|--------|--------|
| PROGRESSIVE TERRENO | -20.00 | -10.00 | 0.00 | 10.00 | 20.00 |
| QUOTE TERRENO | 256.00 | 257.00 | 258.00 | 259.00 | 259.00 |
| DISTANZE PARZIALI TERRENO | | 8.87 | 8.87 | 1.86 | 8.89 |
| PROGRESSIVE PROGETTO | | | -1.75 | | |
| QUOTE PROGETTO | | | 256.25 | | |
| DISTANZE PARZIALI PROGETTO | | | 7.12 | | 8.89 |

TR_S1705
Sezione 44
Progressiva: 0+860
Scala: 1:200
Quota di Riferimento: 255


| | | | | | |
|----------------------------|--------|--------|--------|--------|--------|
| PROGRESSIVE TERRENO | -20.00 | -10.00 | 0.00 | 10.00 | 20.00 |
| QUOTE TERRENO | 258.00 | 259.00 | 260.00 | 261.00 | 261.00 |
| DISTANZE PARZIALI TERRENO | | 2.45 | 5.89 | 11.88 | 4.81 |
| PROGRESSIVE PROGETTO | | | -8.40 | | |
| QUOTE PROGETTO | | | 251.60 | | |
| DISTANZE PARZIALI PROGETTO | | | 5.95 | | 4.81 |

TR_S1705
Sezione 41
Progressiva: 0+880
Scala: 1:200
Quota di Riferimento: 255

| | | | | | |
|----------------------------|--------|--------|--------|--------|--------|
| PROGRESSIVE TERRENO | -20.00 | -10.00 | 0.00 | 10.00 | 20.00 |
| QUOTE TERRENO | 259.00 | 260.00 | 261.00 | 262.00 | 262.00 |
| DISTANZE PARZIALI TERRENO | | 8.87 | 8.87 | 1.86 | 8.89 |
| PROGRESSIVE PROGETTO | | | -1.75 | | |
| QUOTE PROGETTO | | | 259.25 | | |
| DISTANZE PARZIALI PROGETTO | | | 7.12 | | 8.89 |

green & green
WE ENGINEERING

Il tecnico
Ing. Leonardo Sblendoro



Green & Green S.r.l.
Via Edmondo de Amicis n.64
87036 Rende (CS) - Italy
P.IVA 02900010782
Ph. (+39) 0984 846295
Fax (+39) 0984 1214470
info@greengreen.it
www.greengreen.it

| | | | | | |
|------|------------|-----------------|-------------|-------------|--------------|
| 00 | 22/12/2023 | PRIMA EMISSIONE | R. De Fiore | P. E. | L. Sblendoro |
| REV. | DATA | DESCRIZIONE | PREPARATO | CONTROLLATO | APPROVATO |

"IMPIANTO EOLICO TERRANOVA DA SIBARI"
(COMUNI DI TERRANOVA DA SIBARI, SAN DEMETRIO CORONE, SPEZZANO ALBANESE, CORIGLIANO-ROSSANO, SANTA SOFIA D'EPSIRO E TARSIA (CS))

hergo

PROGETTO: **DEFINITIVO**

NOTE FILE: CZ3FSTR0011WD01000_STUDIO_PLANOALTIMETRICO.pdf

FORMATO: **A0** | SCALA: **1:200** | SCALA PLOT: **1:1** | FOGLIO: **56** di **69**

TITOLO: **STUDIO PLANOALTIMETRICO**

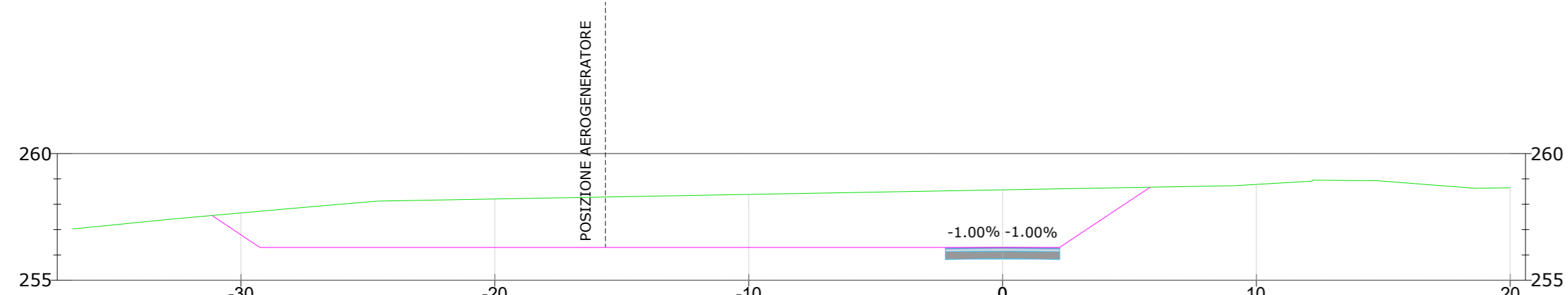
green & green
WE ENGINEERING

CODICE ELABORATO

| | | | | |
|---------------------------|-----|-----|-----------|-----------|
| IMPVTO | TIC | PRO | PROGRESSO | REVISIONE |
| C23FSTR0011WD01000 | | | | |

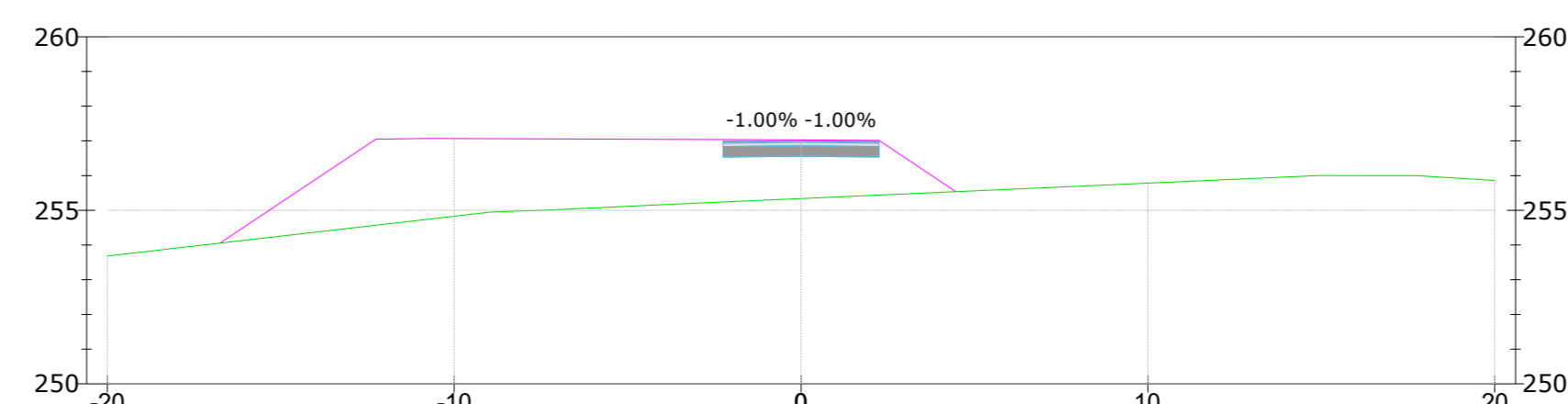
- Profilo terreno
- Profilo Piazzola

TR_STT05
Sezione 46
Progressiva: 0+900
Scala: 1:200
Quota di Riferimento: 255



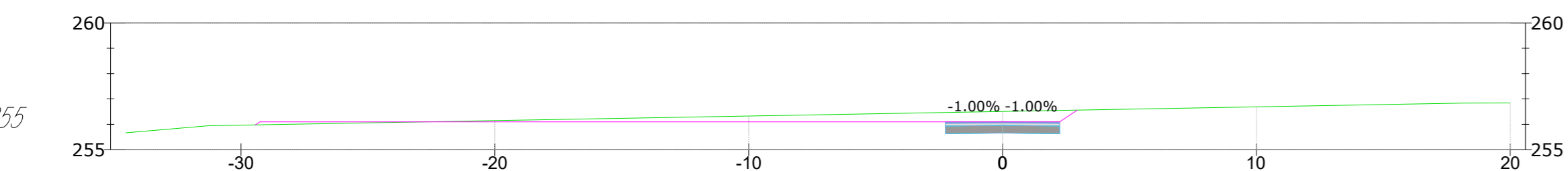
| | | | | | | | | | | | | | | | | | | | | |
|----------------------------|---------|---------|---------|---------|---------|---------|---------|---------|---------|---------|---------|---------|---------|---------|---------|---------|---------|---------|---------|--|
| PROGRESSIVE TERRENO | -285.13 | -285.14 | -285.19 | -285.19 | -285.17 | -285.17 | -285.17 | -285.17 | -285.17 | -285.17 | -285.17 | -285.17 | -285.17 | -285.17 | -285.17 | -285.17 | -285.17 | -285.17 | -285.17 | |
| QUOTE TERRENO | | | | | | | | | | | | | | | | | | | | |
| DISTANZE PARZIALI TERRENO | 1.08 | 4.88 | 1.16 | 4.64 | | | | | | | | | | | | | | | | |
| PROGRESSIVE PROGETTO | | | | | | | | | | | | | | | | | | | | |
| QUOTE PROGETTO | | | | | | | | | | | | | | | | | | | | |
| DISTANZE PARZIALI PROGETTO | | | | | | | | | | | | | | | | | | | | |
| QUOTE PROGETTO | | | | | | | | | | | | | | | | | | | | |

TR_STT05
Sezione 50
Progressiva: 0+980
Scala: 1:200
Quota di Riferimento: 250



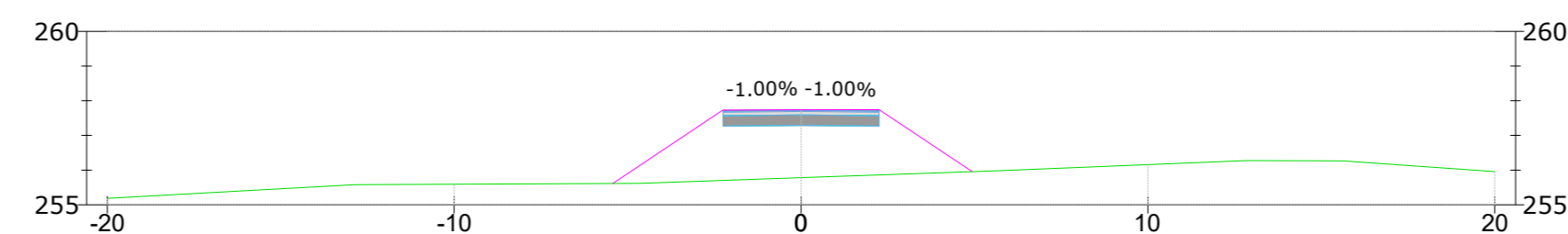
| | | | | | | | | | | | | | | | | | | | | | |
|----------------------------|---------|---------|---------|---------|---------|---------|---------|---------|---------|---------|---------|---------|---------|---------|---------|---------|---------|---------|---------|---------|--|
| PROGRESSIVE TERRENO | -285.08 | -285.08 | -285.08 | -285.08 | -285.08 | -285.08 | -285.08 | -285.08 | -285.08 | -285.08 | -285.08 | -285.08 | -285.08 | -285.08 | -285.08 | -285.08 | -285.08 | -285.08 | -285.08 | -285.08 | |
| QUOTE TERRENO | | | | | | | | | | | | | | | | | | | | | |
| DISTANZE PARZIALI TERRENO | 11.08 | 0.98 | 0.98 | 0.98 | 1.47 | 14.49 | | | | | | | | | | | | | | | |
| PROGRESSIVE PROGETTO | | | | | | | | | | | | | | | | | | | | | |
| QUOTE PROGETTO | | | | | | | | | | | | | | | | | | | | | |
| DISTANZE PARZIALI PROGETTO | | | | | | | | | | | | | | | | | | | | | |
| QUOTE PROGETTO | | | | | | | | | | | | | | | | | | | | | |

TR_STT05
Sezione 47
Progressiva: 0+920
Scala: 1:200
Quota di Riferimento: 255



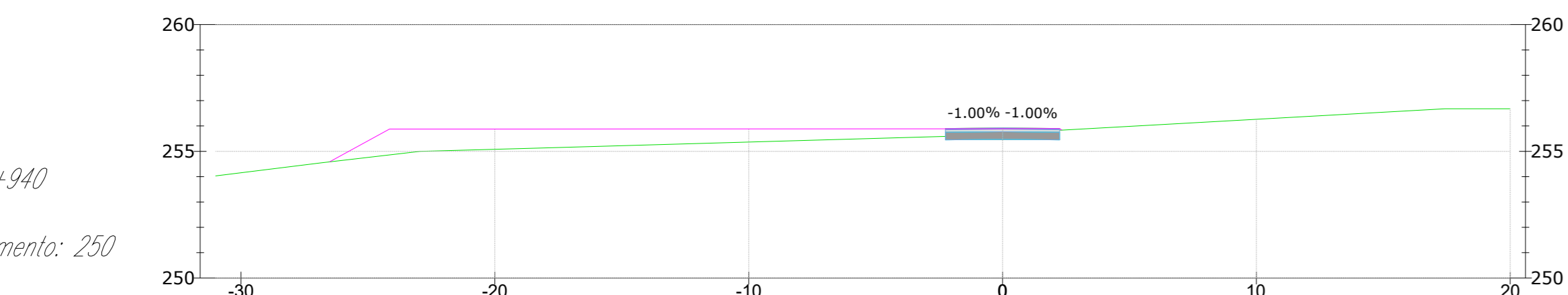
| | | | | | | | | | | | | | | | | | | | | | |
|----------------------------|---------|---------|---------|---------|---------|---------|---------|---------|---------|---------|---------|---------|---------|---------|---------|---------|---------|---------|---------|---------|--|
| PROGRESSIVE TERRENO | -285.17 | -285.17 | -285.17 | -285.17 | -285.17 | -285.17 | -285.17 | -285.17 | -285.17 | -285.17 | -285.17 | -285.17 | -285.17 | -285.17 | -285.17 | -285.17 | -285.17 | -285.17 | -285.17 | -285.17 | |
| QUOTE TERRENO | | | | | | | | | | | | | | | | | | | | | |
| DISTANZE PARZIALI TERRENO | 0.98 | | 0.97 | | 0.98 | | | | | | 0.95 | | | | | | | | | | |
| PROGRESSIVE PROGETTO | | | | | | | | | | | | | | | | | | | | | |
| QUOTE PROGETTO | | | | | | | | | | | | | | | | | | | | | |
| DISTANZE PARZIALI PROGETTO | | | | | | | | | | | | | | | | | | | | | |
| QUOTE PROGETTO | | | | | | | | | | | | | | | | | | | | | |

TR_STT05
Sezione 51
Progressiva: 1+000
Scala: 1:200
Quota di Riferimento: 255



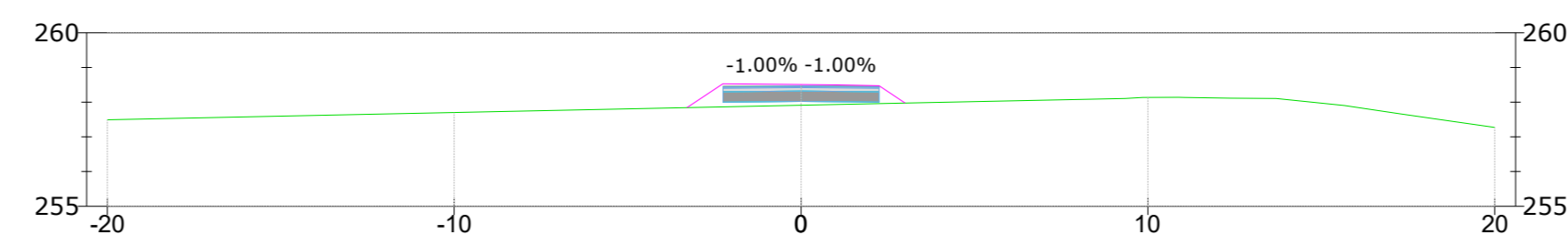
| | | | | | | | | | | | | | | | | | | | | | | |
|----------------------------|---------|---------|---------|---------|---------|---------|---------|---------|---------|---------|---------|---------|---------|---------|---------|---------|---------|---------|---------|---------|---------|--|
| PROGRESSIVE TERRENO | -285.19 | -285.19 | -285.19 | -285.19 | -285.19 | -285.19 | -285.19 | -285.19 | -285.19 | -285.19 | -285.19 | -285.19 | -285.19 | -285.19 | -285.19 | -285.19 | -285.19 | -285.19 | -285.19 | -285.19 | -285.19 | |
| QUOTE TERRENO | | | | | | | | | | | | | | | | | | | | | | |
| DISTANZE PARZIALI TERRENO | 7.11 | | 6.94 | | 4.61 | | | | | | | | | | | | | | | | | |
| PROGRESSIVE PROGETTO | | | | | | | | | | | | | | | | | | | | | | |
| QUOTE PROGETTO | | | | | | | | | | | | | | | | | | | | | | |
| DISTANZE PARZIALI PROGETTO | | | | | | | | | | | | | | | | | | | | | | |
| QUOTE PROGETTO | | | | | | | | | | | | | | | | | | | | | | |

TR_STT05
Sezione 48
Progressiva: 0+940
Scala: 1:200
Quota di Riferimento: 250



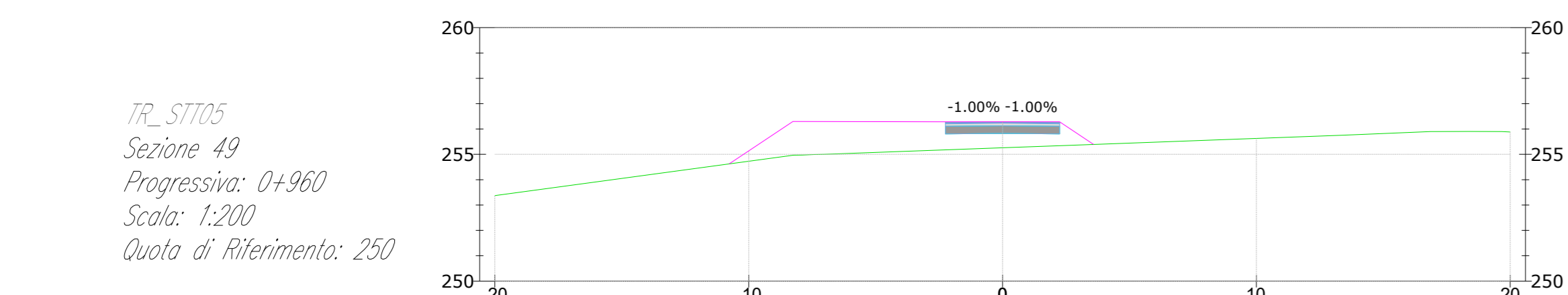
| | | | | | | | | | | | | | | | | | | | | | | |
|----------------------------|---------|---------|---------|---------|---------|---------|---------|---------|---------|---------|---------|---------|---------|---------|---------|---------|---------|---------|---------|---------|---------|--|
| PROGRESSIVE TERRENO | -285.17 | -285.17 | -285.17 | -285.17 | -285.17 | -285.17 | -285.17 | -285.17 | -285.17 | -285.17 | -285.17 | -285.17 | -285.17 | -285.17 | -285.17 | -285.17 | -285.17 | -285.17 | -285.17 | -285.17 | -285.17 | |
| QUOTE TERRENO | | | | | | | | | | | | | | | | | | | | | | |
| DISTANZE PARZIALI TERRENO | 4.17 | 1.00 | 4.00 | 16.47 | | | | | | | | | | | | | | | | | | |
| PROGRESSIVE PROGETTO | | | | | | | | | | | | | | | | | | | | | | |
| QUOTE PROGETTO | | | | | | | | | | | | | | | | | | | | | | |
| DISTANZE PARZIALI PROGETTO | | | | | | | | | | | | | | | | | | | | | | |
| QUOTE PROGETTO | | | | | | | | | | | | | | | | | | | | | | |

TR_STT05
Sezione 52
Progressiva: 1+020
Scala: 1:200
Quota di Riferimento: 255



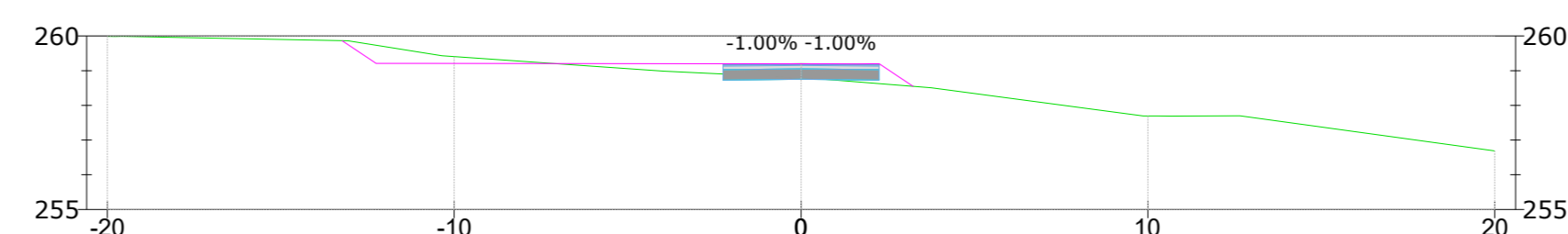
| | | | | | | | | | | | | | | | | | | | | | | |
|----------------------------|---------|---------|---------|---------|---------|---------|---------|---------|---------|---------|---------|---------|---------|---------|---------|---------|---------|---------|---------|---------|---------|--|
| PROGRESSIVE TERRENO | -285.19 | -285.19 | -285.19 | -285.19 | -285.19 | -285.19 | -285.19 | -285.19 | -285.19 | -285.19 | -285.19 | -285.19 | -285.19 | -285.19 | -285.19 | -285.19 | -285.19 | -285.19 | -285.19 | -285.19 | -285.19 | |
| QUOTE TERRENO | | | | | | | | | | | | | | | | | | | | | | |
| DISTANZE PARZIALI TERRENO | | | 20.00 | | | | | | | | | | | | | | | | | | | |
| PROGRESSIVE PROGETTO | | | | | | | | | | | | | | | | | | | | | | |
| QUOTE PROGETTO | | | | | | | | | | | | | | | | | | | | | | |
| DISTANZE PARZIALI PROGETTO | | | | | | | | | | | | | | | | | | | | | | |
| QUOTE PROGETTO | | | | | | | | | | | | | | | | | | | | | | |

TR_STT05
Sezione 49
Progressiva: 0+960
Scala: 1:200
Quota di Riferimento: 250



| | | | | | | | | | | | | | | | | | | | | | | |
|----------------------------|---------|---------|---------|---------|---------|---------|---------|---------|---------|---------|---------|---------|---------|---------|---------|---------|---------|---------|---------|---------|---------|--|
| PROGRESSIVE TERRENO | -285.17 | -285.17 | -285.17 | -285.17 | -285.17 | -285.17 | -285.17 | -285.17 | -285.17 | -285.17 | -285.17 | -285.17 | -285.17 | -285.17 | -285.17 | -285.17 | -285.17 | -285.17 | -285.17 | -285.17 | -285.17 | |
| QUOTE TERRENO | | | | | | | | | | | | | | | | | | | | | | |
| DISTANZE PARZIALI TERRENO | 11.77 | | | | | | | | | | | | | | | | | | | | | |
| PROGRESSIVE PROGETTO | | | | | | | | | | | | | | | | | | | | | | |
| QUOTE PROGETTO | | | | | | | | | | | | | | | | | | | | | | |
| DISTANZE PARZIALI PROGETTO | | | | | | | | | | | | | | | | | | | | | | |
| QUOTE PROGETTO | | | | | | | | | | | | | | | | | | | | | | |

TR_STT05
Sezione 53
Progressiva: 1+040
Scala: 1:200
Quota di Riferimento: 255



| | | | | | | | | | | | | | | | | | | | | | | |
|----------------------------|---------|---------|---------|---------|---------|---------|---------|---------|---------|---------|---------|---------|---------|---------|---------|---------|---------|---------|---------|---------|---------|--|
| PROGRESSIVE TERRENO | -285.19 | -285.19 | -285.19 | -285.19 | -285.19 | -285.19 | -285.19 | -285.19 | -285.19 | -285.19 | -285.19 | -285.19 | -285.19 | -285.19 | -285.19 | -285.19 | -285.19 | -285.19 | -285.19 | -285.19 | -285.19 | |
| QUOTE TERRENO | | | | | | | | | | | | | | | | | | | | | | |
| DISTANZE PARZIALI TERRENO | 6.51 | 2.71 | 6.40 | 1.96 | 25.19 | 1.91 | | | | | | | | | | | | | | | | |
| PROGRESSIVE PROGETTO | | | | | | | | | | | | | | | | | | | | | | |
| QUOTE PROGETTO | | | | | | | | | | | | | | | | | | | | | | |
| DISTANZE PARZIALI PROGETTO | | | | | | | | | | | | | | | | | | | | | | |
| QUOTE PROGETTO | | | | | | | | | | | | | | | | | | | | | | |

Green & Green S.r.l.
Via Edmondo de Amicis n.64
87036 Rende (CS) - Italy
P.IVA 0290010782
Ph. (+39) 0984 846295
E-mail (+39) 0984 1214470
info@greengreen.it
www.greengreen.it

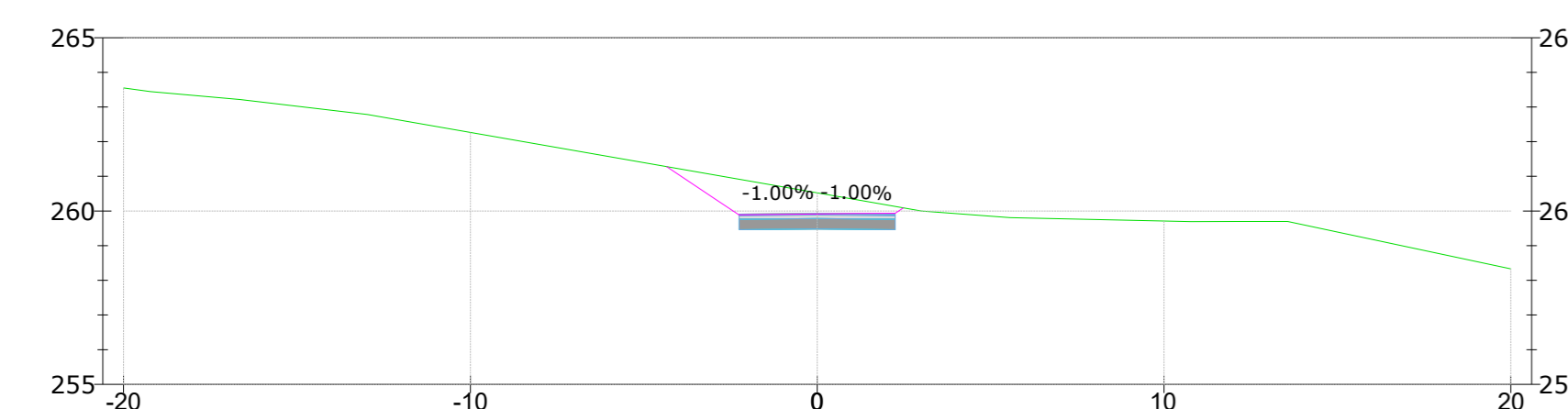
Il tecnico
Ing. Leonardo Sblendido

| | | | | | |
|-----|------------|-----------------|-------------|-------------|--------------|
| 00 | 22/12/2023 | PRIMA EMISSIONE | R. De Fiore | P.E. | L. Sblendido |
| REV | DATA | DESCRIZIONE | PREPARATO | CONTROLLATO | APPROVATO |

"IMPIANTO EOLICO TERRANOVA DA SIBARI"
(COMUNI DI TERRANOVA DA SIBARI, SAN DEMETRIO CORONE, SPEZZANO ALBANESE, CORIGLIANO-ROSSANO, SANTA SOFIA D'EPSIRO E TARSIA (CS))

| | | | |
|---|--------|-------------|------------|
| PROGETTO | | | |
| DEFINITIVO | | | |
| NOME FILE: C23FSTTR001WD01000_STUDIO_PLANOALTIMETRICO.pdf | | | |
| FORMATO: | SCALA: | SCALA PLOT: | FOGLIO: |
| A0 | 1:200 | 1:1 | 57 di 69 |
| TITOLO: | | | |
| STUDIO PLANOALTIMETRICO | | | |
| CODICE ELABORATO | | | |
| IMPUNTO: | TIC: | TRIO: | PROGRESSO: |
| C23FSTTR001 | 02 | WD01 | 000 |

TR_S1705
 Sezione 54
 Progressiva: 1+060
 Scala: 1:200
 Quota di Riferimento: 255



| | | | | | |
|---------------------------|--------|--------|--------|--------|--------|
| PROGRESSIVE TERRENO | 20 | 10 | 0 | 10 | 20 |
| QUOTE TERRENO | 263.58 | 263.14 | 262.70 | 262.26 | 261.82 |
| DISTANZE PARZALI TERRENO | 0.17 | 2.58 | 9.67 | 0.00 | 0.00 |
| PROGRESSIVE PROGETTO | | | | | |
| QUOTE PROGETTO | | | 261.70 | 261.70 | 261.70 |
| DISTANZE PARZALI PROGETTO | | | 2.25 | 2.25 | 6.43 |
| QUOTE PROGETTO | | | 261.70 | 261.70 | 261.70 |

LEGENDA DEI COLORI E SIMBOLI IN CARTA

- Profilo terreno
- Profilo Piazzola

green & green
 WE ENGINEERING
 Green & Green S.r.l.
 Via Edmondo de Amicis n.64
 57026 Rende (CS) - Italy
 P.IVA 02900010782
 Ph. (+39) 0984 846295
 Fax (+39) 0984 121470
 info@greengreen.it
 www.greengreen.it

Il tecnico
Ing. Leonardo Sblendido

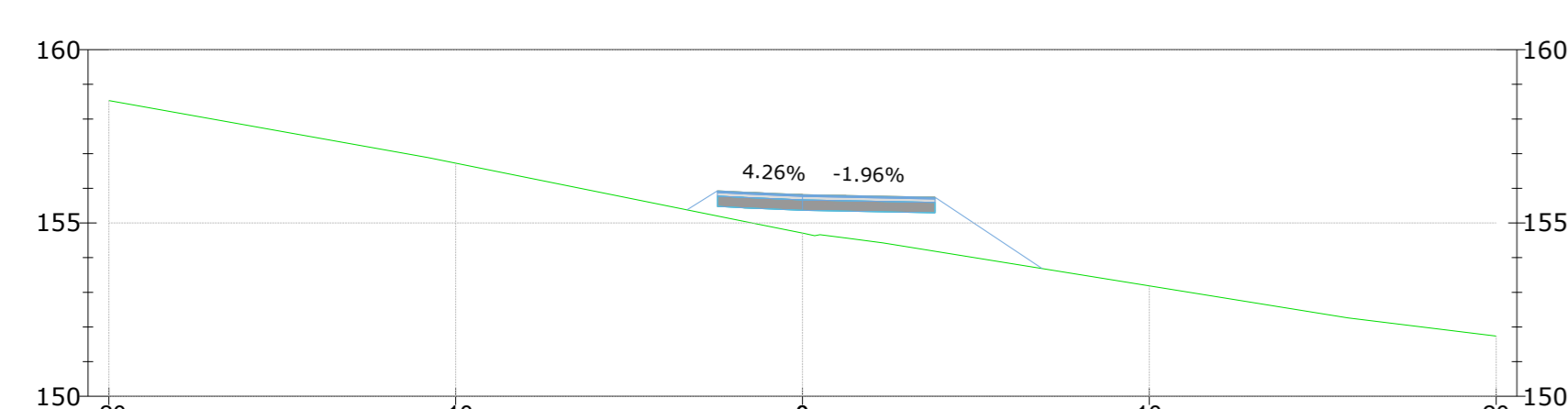
| | | | | | |
|------|------------|-----------------|-------------|-------------|--------------|
| 00 | 22/12/2023 | PRIMA EMISSIONE | R. De Fiore | P. E. | L. Sblendido |
| REV. | DATA | DESCRIZIONE | PREPARATO | CONTROLLATO | APPROVATO |

"IMPIANTO EOLICO TERRANOVA DA SIBARI"
 (COMUNI DI TERRANOVA DA SIBARI, SAN DEMETRIO CORONE, SPEZZANO ALBANESE, CORIGLIANO-ROSSANO, SANTA SOFIA D'EPSIRO E TARSIA (CS))

| | | | | |
|---|------------|-------------|-----------|--|
| | PROGETTO | | | |
| | DEFINITIVO | | | |
| NOME FILE: C23FSTR0011WD01000_STUDIO PLANOALTIMETRICO.pdf | | | | |
| FORMATO: | SCALA: | SCALA PLOT: | FOGLIO: | |
| A0 | 1:200 | 1:1 | 58 di 69 | |
| TITOLO: | | | | |
| STUDIO PLANOALTIMETRICO | | | | |
| CODICE ELABORATO | | | | |
| IMPIANTO | TRC | TRM | PROGRESSO | |
| C23FSTR | R002 | WD01 | 000 | |

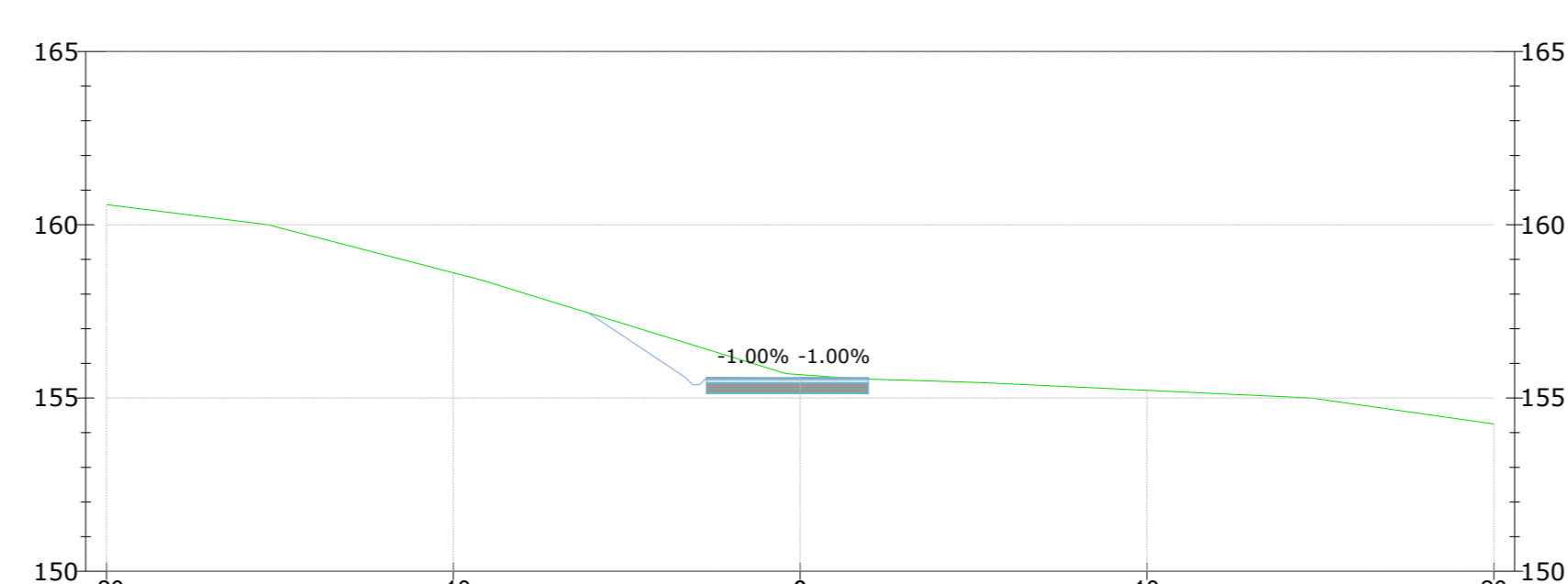
Profilo terreno

TR_STT06
Sezione 1
Progressiva: 0+020
Scala: 1:200
Quota di Riferimento: 150



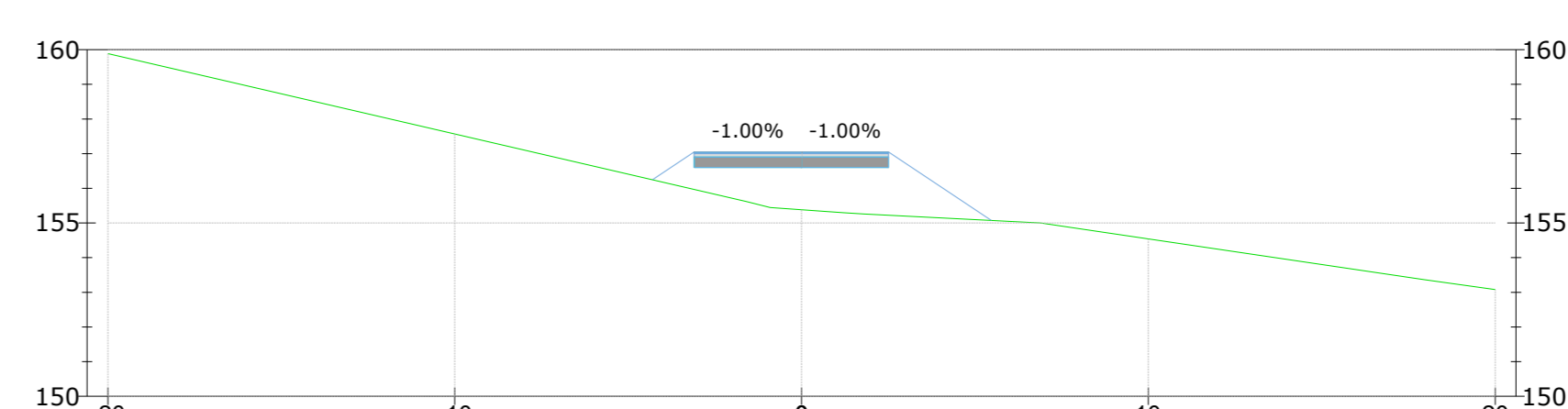
| | | | | | |
|----------------------------|--------|--------|--------|--------|--------|
| PROGRESSIVE TERRENO | -20.00 | -10.00 | 0.00 | 10.00 | 20.00 |
| QUOTE TERRENO | 158.53 | 156.88 | 155.00 | 154.66 | 152.74 |
| DISTANZE PARZIALI TERRENO | 8.17 | 8.17 | 1.46 | 8.00 | 6.28 |
| PROGRESSIVE PROGETTO | | | | | |
| QUOTE PROGETTO | | | | | |
| DISTANZE PARZIALI PROGETTO | | | | | |

TR_STT06
Sezione 5
Progressiva: 0+100
Scala: 1:200
Quota di Riferimento: 150



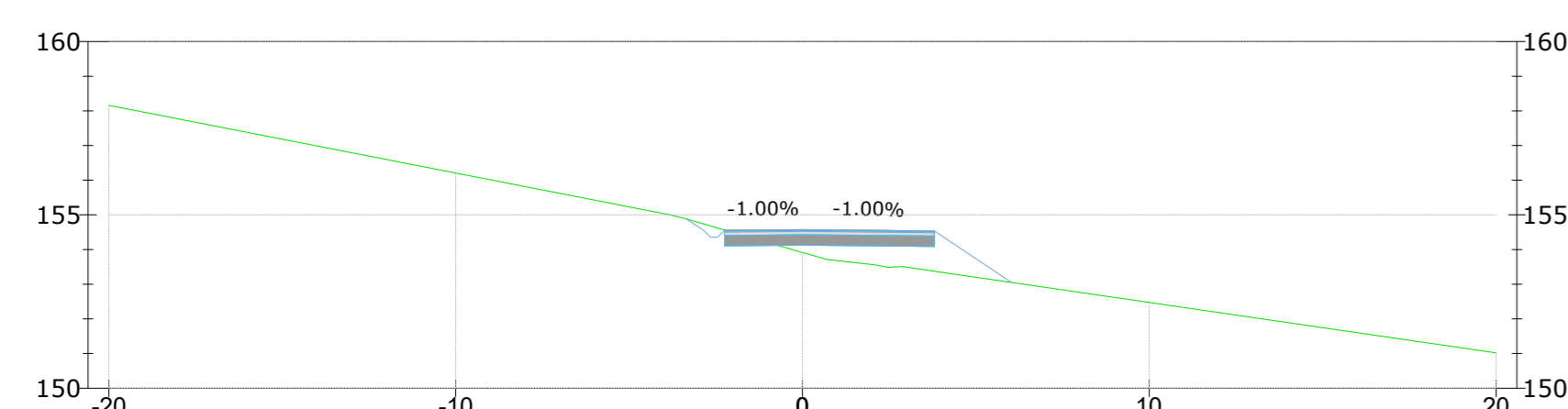
| | | | | | |
|----------------------------|--------|--------|--------|--------|--------|
| PROGRESSIVE TERRENO | -20.00 | -10.00 | 0.00 | 10.00 | 20.00 |
| QUOTE TERRENO | 160.59 | 160.00 | 159.00 | 158.00 | 156.50 |
| DISTANZE PARZIALI TERRENO | 4.66 | 4.15 | 4.78 | 4.14 | 4.45 |
| PROGRESSIVE PROGETTO | | | | | |
| QUOTE PROGETTO | | | | | |
| DISTANZE PARZIALI PROGETTO | | | | | |

TR_STT06
Sezione 9
Progressiva: 0+180
Scala: 1:200
Quota di Riferimento: 150



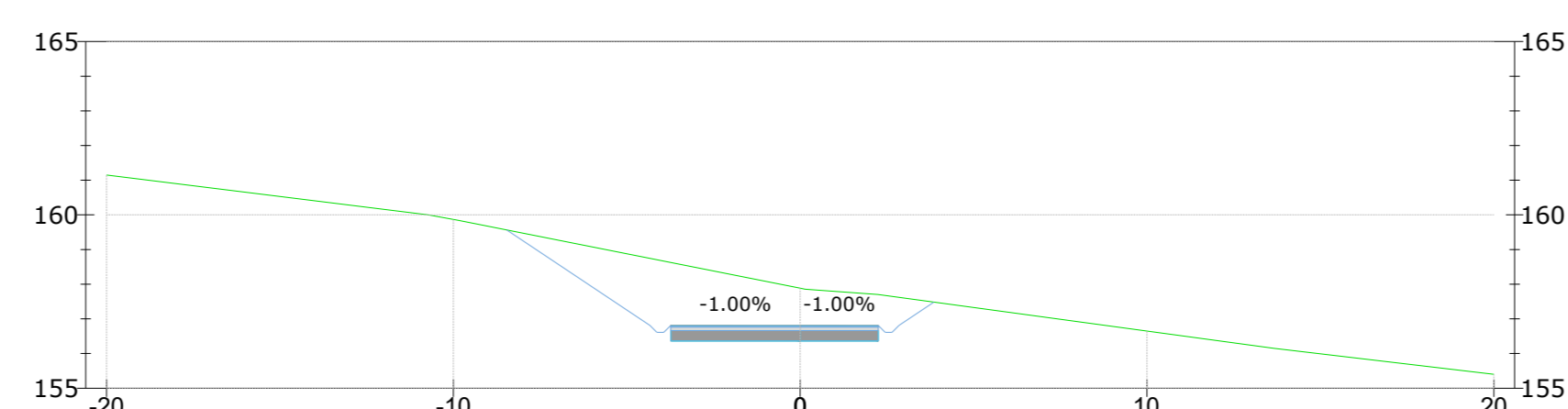
| | | | | | |
|----------------------------|--------|--------|--------|--------|--------|
| PROGRESSIVE TERRENO | -20.00 | -10.00 | 0.00 | 10.00 | 20.00 |
| QUOTE TERRENO | 158.89 | 158.00 | 157.00 | 156.00 | 155.00 |
| DISTANZE PARZIALI TERRENO | 8.17 | 8.17 | 8.17 | 8.17 | 8.17 |
| PROGRESSIVE PROGETTO | | | | | |
| QUOTE PROGETTO | | | | | |
| DISTANZE PARZIALI PROGETTO | | | | | |

TR_STT06
Sezione 2
Progressiva: 0+040
Scala: 1:200
Quota di Riferimento: 150



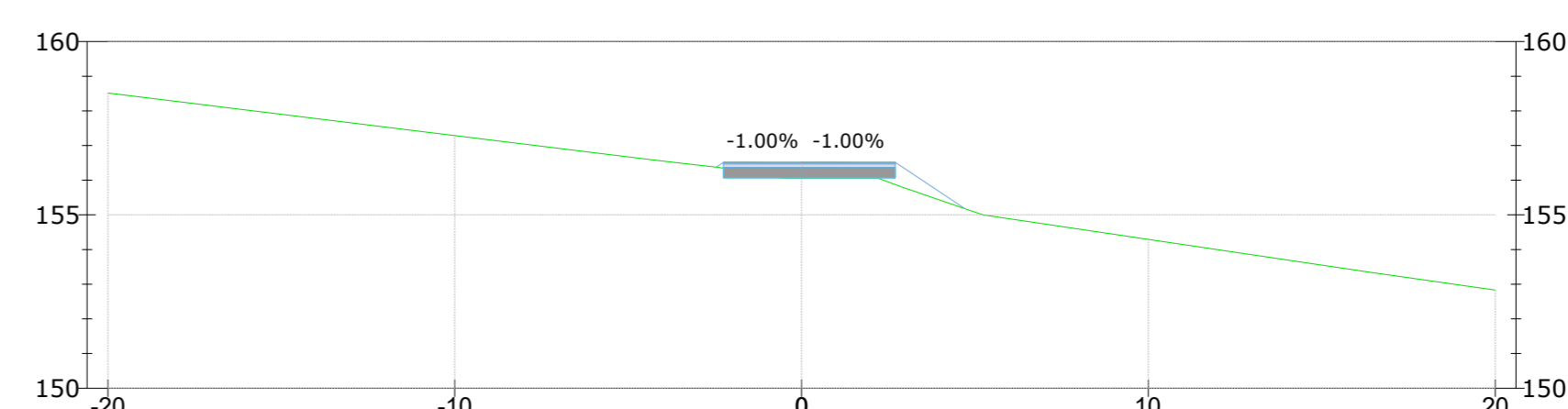
| | | | | | |
|----------------------------|--------|--------|--------|--------|--------|
| PROGRESSIVE TERRENO | -20.00 | -10.00 | 0.00 | 10.00 | 20.00 |
| QUOTE TERRENO | 158.16 | 156.80 | 155.00 | 154.00 | 152.00 |
| DISTANZE PARZIALI TERRENO | 8.17 | 8.17 | 8.17 | 8.17 | 8.17 |
| PROGRESSIVE PROGETTO | | | | | |
| QUOTE PROGETTO | | | | | |
| DISTANZE PARZIALI PROGETTO | | | | | |

TR_STT06
Sezione 6
Progressiva: 0+120
Scala: 1:200
Quota di Riferimento: 155



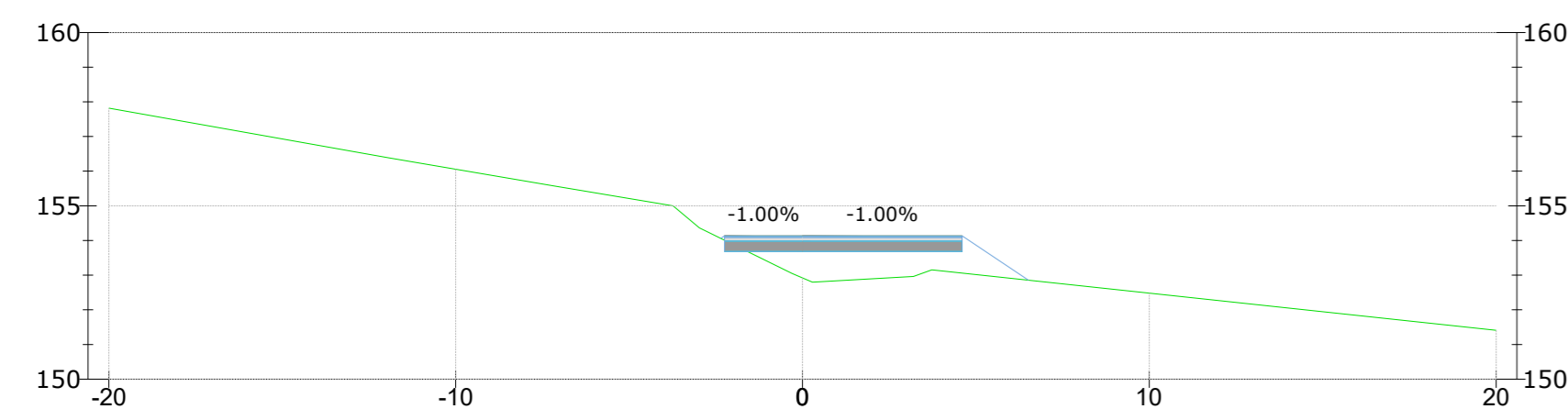
| | | | | | |
|----------------------------|--------|--------|--------|--------|--------|
| PROGRESSIVE TERRENO | -20.00 | -10.00 | 0.00 | 10.00 | 20.00 |
| QUOTE TERRENO | 161.15 | 160.00 | 159.00 | 158.00 | 156.00 |
| DISTANZE PARZIALI TERRENO | 8.88 | 8.88 | 8.88 | 8.88 | 8.88 |
| PROGRESSIVE PROGETTO | | | | | |
| QUOTE PROGETTO | | | | | |
| DISTANZE PARZIALI PROGETTO | | | | | |

TR_STT06
Sezione 10
Progressiva: 0+200
Scala: 1:200
Quota di Riferimento: 150



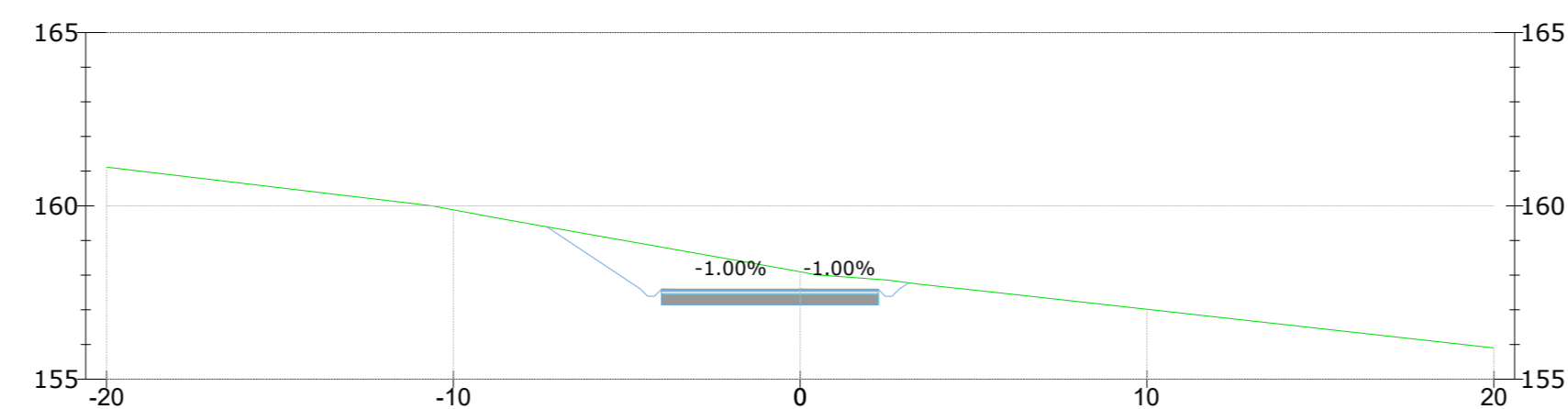
| | | | | | |
|----------------------------|--------|--------|--------|--------|--------|
| PROGRESSIVE TERRENO | -20.00 | -10.00 | 0.00 | 10.00 | 20.00 |
| QUOTE TERRENO | 158.57 | 157.00 | 156.00 | 155.00 | 154.00 |
| DISTANZE PARZIALI TERRENO | 8.17 | 8.17 | 8.17 | 8.17 | 8.17 |
| PROGRESSIVE PROGETTO | | | | | |
| QUOTE PROGETTO | | | | | |
| DISTANZE PARZIALI PROGETTO | | | | | |

TR_STT06
Sezione 3
Progressiva: 0+060
Scala: 1:200
Quota di Riferimento: 150



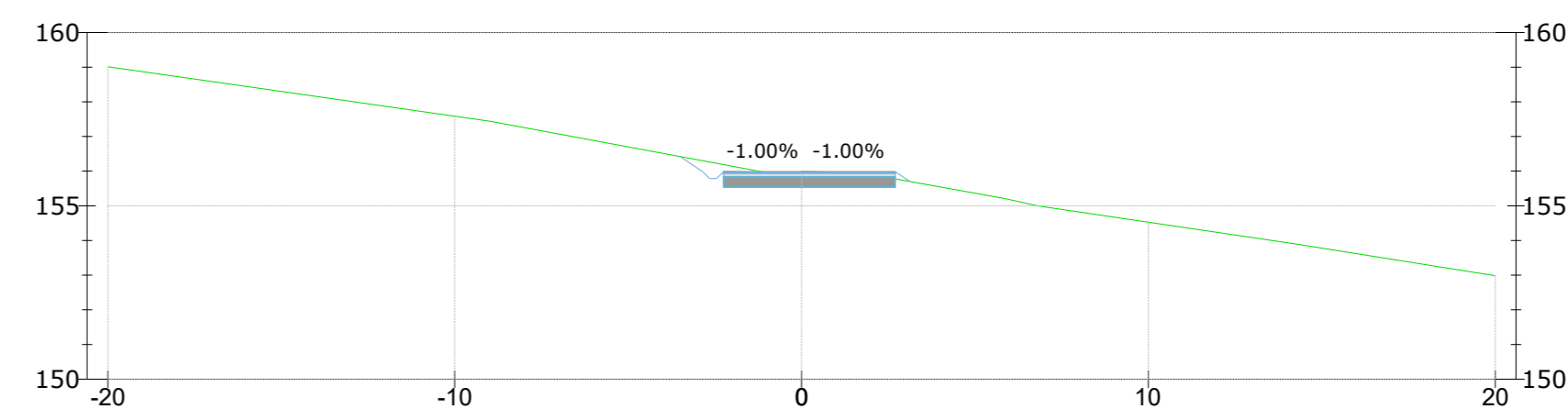
| | | | | | |
|----------------------------|--------|--------|--------|--------|--------|
| PROGRESSIVE TERRENO | -20.00 | -10.00 | 0.00 | 10.00 | 20.00 |
| QUOTE TERRENO | 157.87 | 156.50 | 155.00 | 154.00 | 152.00 |
| DISTANZE PARZIALI TERRENO | 8.88 | 8.88 | 8.88 | 8.88 | 8.88 |
| PROGRESSIVE PROGETTO | | | | | |
| QUOTE PROGETTO | | | | | |
| DISTANZE PARZIALI PROGETTO | | | | | |

TR_STT06
Sezione 7
Progressiva: 0+140
Scala: 1:200
Quota di Riferimento: 155



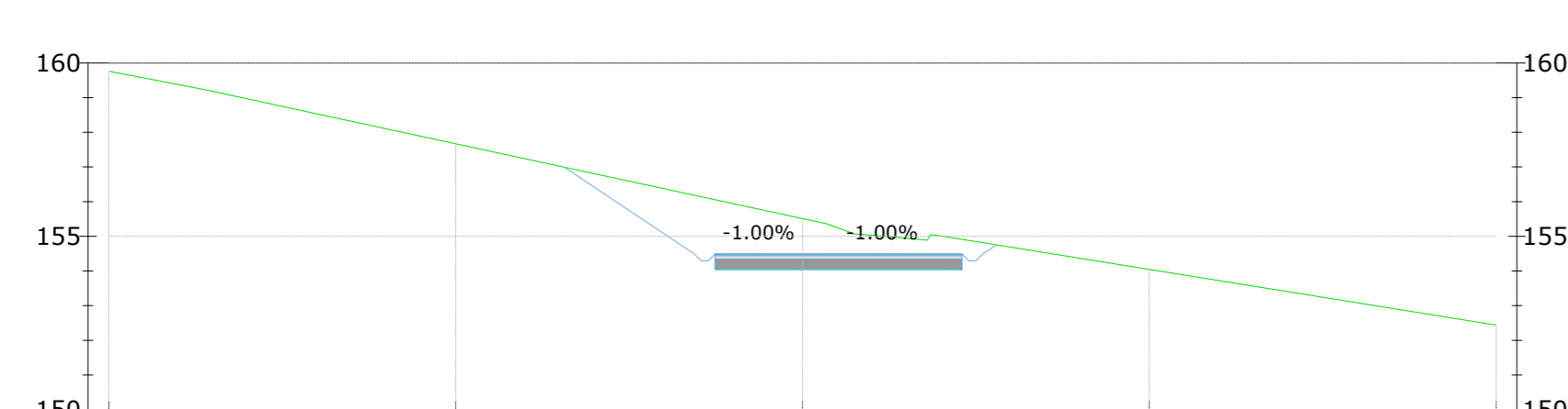
| | | | | | |
|----------------------------|--------|--------|--------|--------|--------|
| PROGRESSIVE TERRENO | -20.00 | -10.00 | 0.00 | 10.00 | 20.00 |
| QUOTE TERRENO | 161.17 | 160.00 | 159.00 | 158.00 | 156.00 |
| DISTANZE PARZIALI TERRENO | 8.88 | 8.88 | 8.88 | 8.88 | 8.88 |
| PROGRESSIVE PROGETTO | | | | | |
| QUOTE PROGETTO | | | | | |
| DISTANZE PARZIALI PROGETTO | | | | | |

TR_STT06
Sezione 11
Progressiva: 0+220
Scala: 1:200
Quota di Riferimento: 150



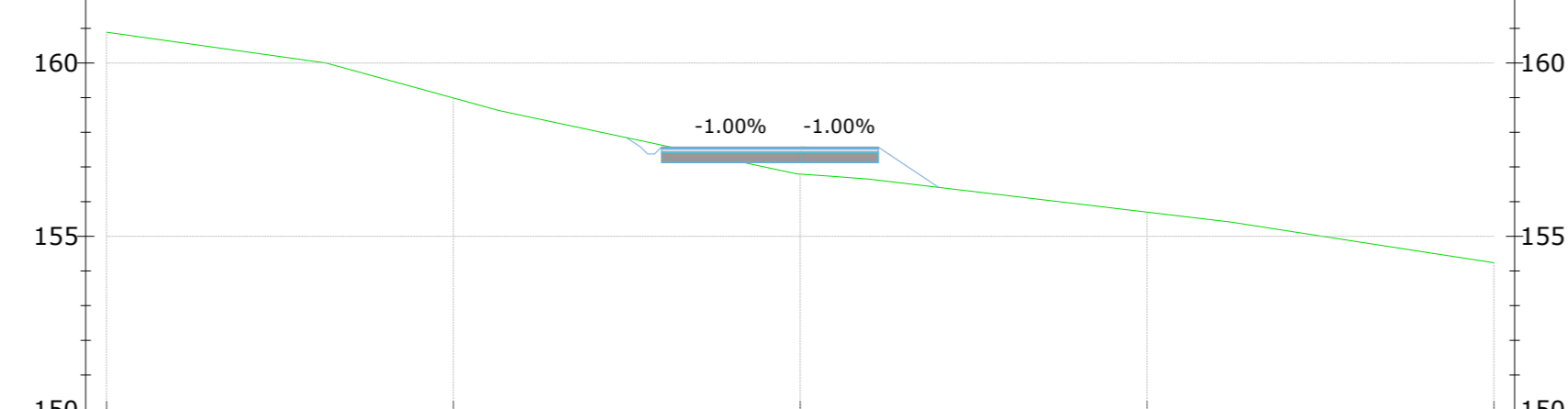
| | | | | | |
|----------------------------|--------|--------|--------|--------|--------|
| PROGRESSIVE TERRENO | -20.00 | -10.00 | 0.00 | 10.00 | 20.00 |
| QUOTE TERRENO | 159.07 | 158.00 | 157.00 | 156.00 | 155.00 |
| DISTANZE PARZIALI TERRENO | 8.88 | 8.88 | 8.88 | 8.88 | 8.88 |
| PROGRESSIVE PROGETTO | | | | | |
| QUOTE PROGETTO | | | | | |
| DISTANZE PARZIALI PROGETTO | | | | | |

TR_STT06
Sezione 4
Progressiva: 0+080
Scala: 1:200
Quota di Riferimento: 150



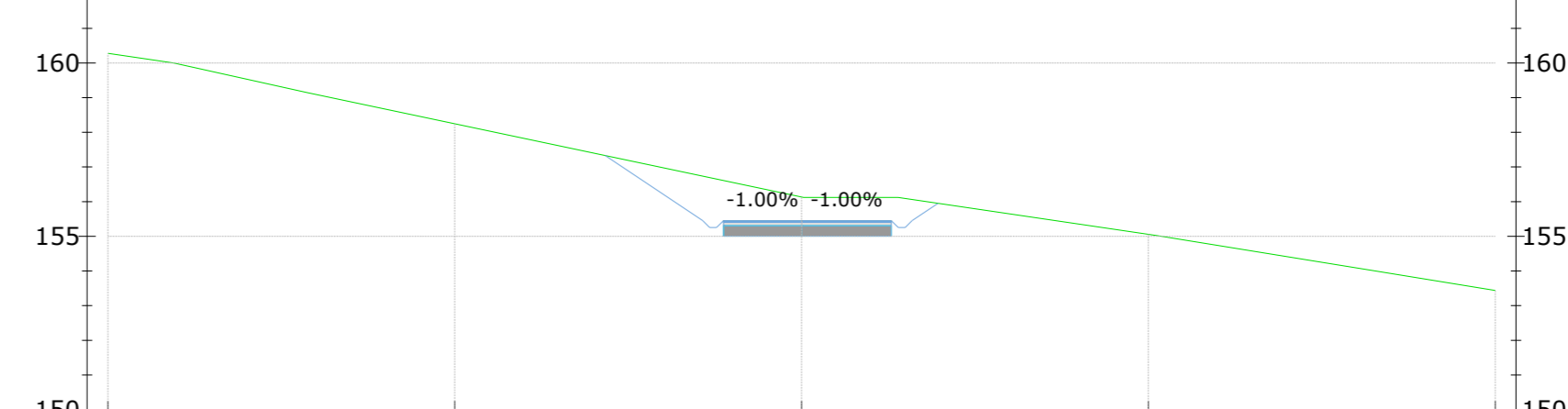
| | | | | | |
|----------------------------|--------|--------|--------|--------|--------|
| PROGRESSIVE TERRENO | -20.00 | -10.00 | 0.00 | 10.00 | 20.00 |
| QUOTE TERRENO | 159.76 | 158.50 | 157.00 | 156.00 | 154.00 |
| DISTANZE PARZIALI TERRENO | 2.88 | 12.29 | 8.00 | 8.00 | 15.34 |
| PROGRESSIVE PROGETTO | | | | | |
| QUOTE PROGETTO | | | | | |
| DISTANZE PARZIALI PROGETTO | | | | | |

TR_STT06
Sezione 8
Progressiva: 0+160
Scala: 1:200
Quota di Riferimento: 150



| | | | | | |
|----------------------------|--------|--------|--------|--------|--------|
| PROGRESSIVE TERRENO | -20.00 | -10.00 | 0.00 | 10.00 | 20.00 |
| QUOTE TERRENO | 160.89 | 160.00 | 159.00 | 158.00 | 156.00 |
| DISTANZE PARZIALI TERRENO | 4.13 | 5.41 | 4.08 | 4.14 | 4.44 |
| PROGRESSIVE PROGETTO | | | | | |
| QUOTE PROGETTO | | | | | |
| DISTANZE PARZIALI PROGETTO | | | | | |

TR_STT06
Sezione 12
Progressiva: 0+240
Scala: 1:200
Quota di Riferimento: 150



| | | | | | |
|----------------------------|--------|--------|--------|--------|--------|
| PROGRESSIVE TERRENO | -20.00 | -10.00 | 0.00 | 10.00 | 20.00 |
| QUOTE TERRENO | 160.29 | 159.00 | 158.00 | 157.00 | 156.00 |
| DISTANZE PARZIALI TERRENO | 2.88 | 8.88 | 8.88 | 8.88 | 8.88 |
| PROGRESSIVE PROGETTO | | | | | |
| QUOTE PROGETTO | | | | | |
| DISTANZE PARZIALI PROGETTO | | | | | |

green & green
WE ENGINEERING

Green & Green S.r.l.
Via Edmondo de Amicis n.64
37036 Ronde (CS) - Italy
P.IVA 02900010782
Ph. (+39) 0984 846295
Fax (+39) 0984 1214470
info@greengreen.it
www.greengreen.it

Il tecnico
Ing. Leonardo Sblendido



| | | | | | |
|-----|------------|-----------------|-------------|-------------|--------------|
| 00 | 22/12/2023 | PRIMA EMISSIONE | R. De Fiore | P.E. | L. Sblendido |
| REV | DATA | DESCRIZIONE | PREPARATO | CONTROLLATO | APPROVATO |

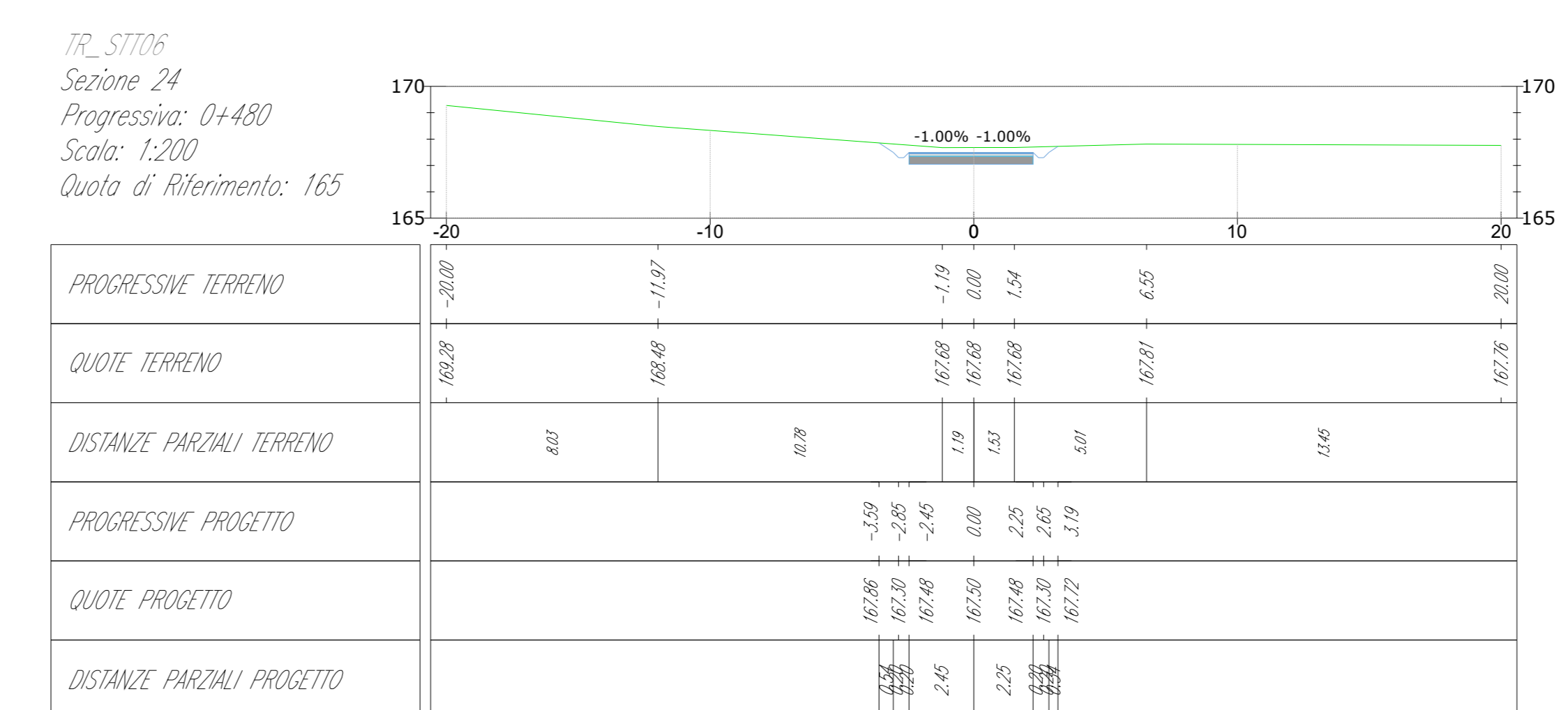

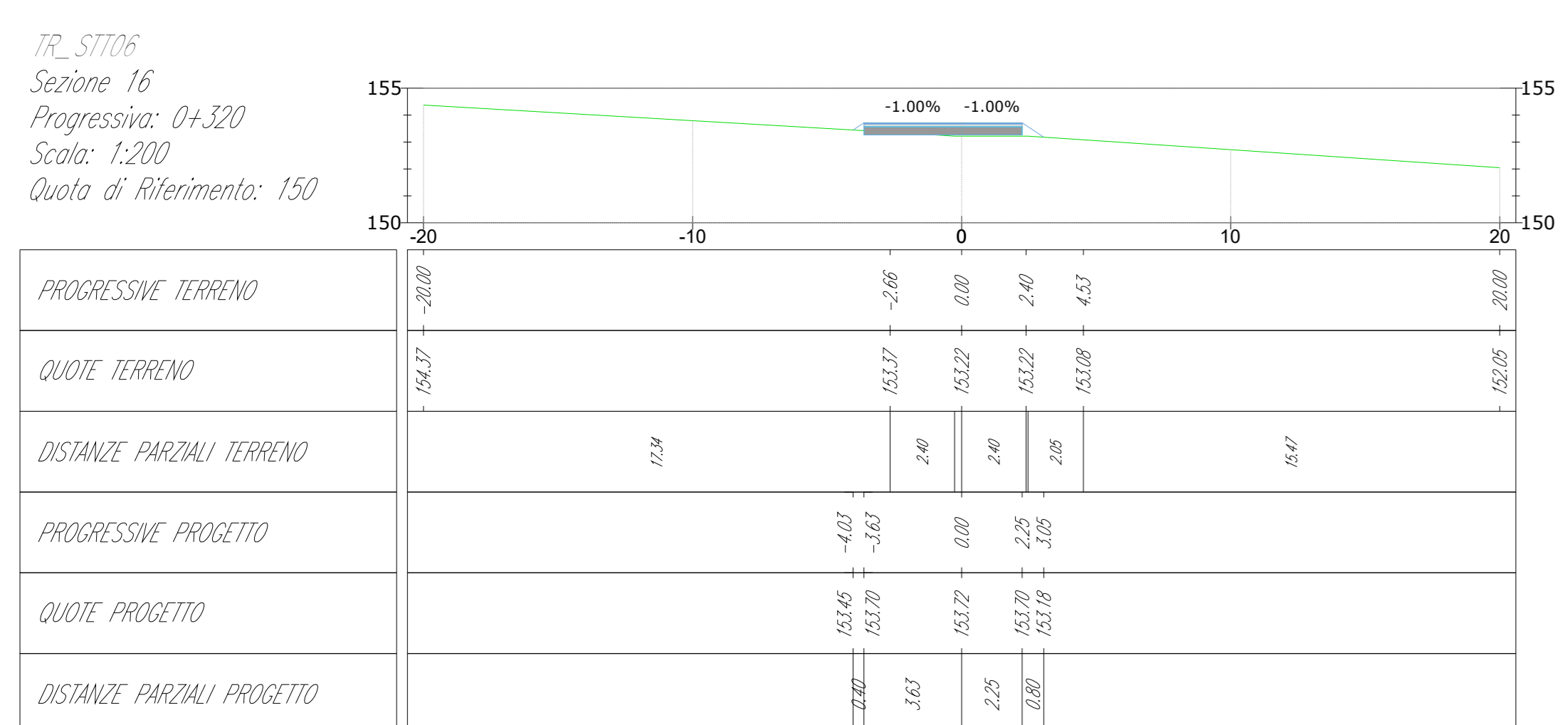
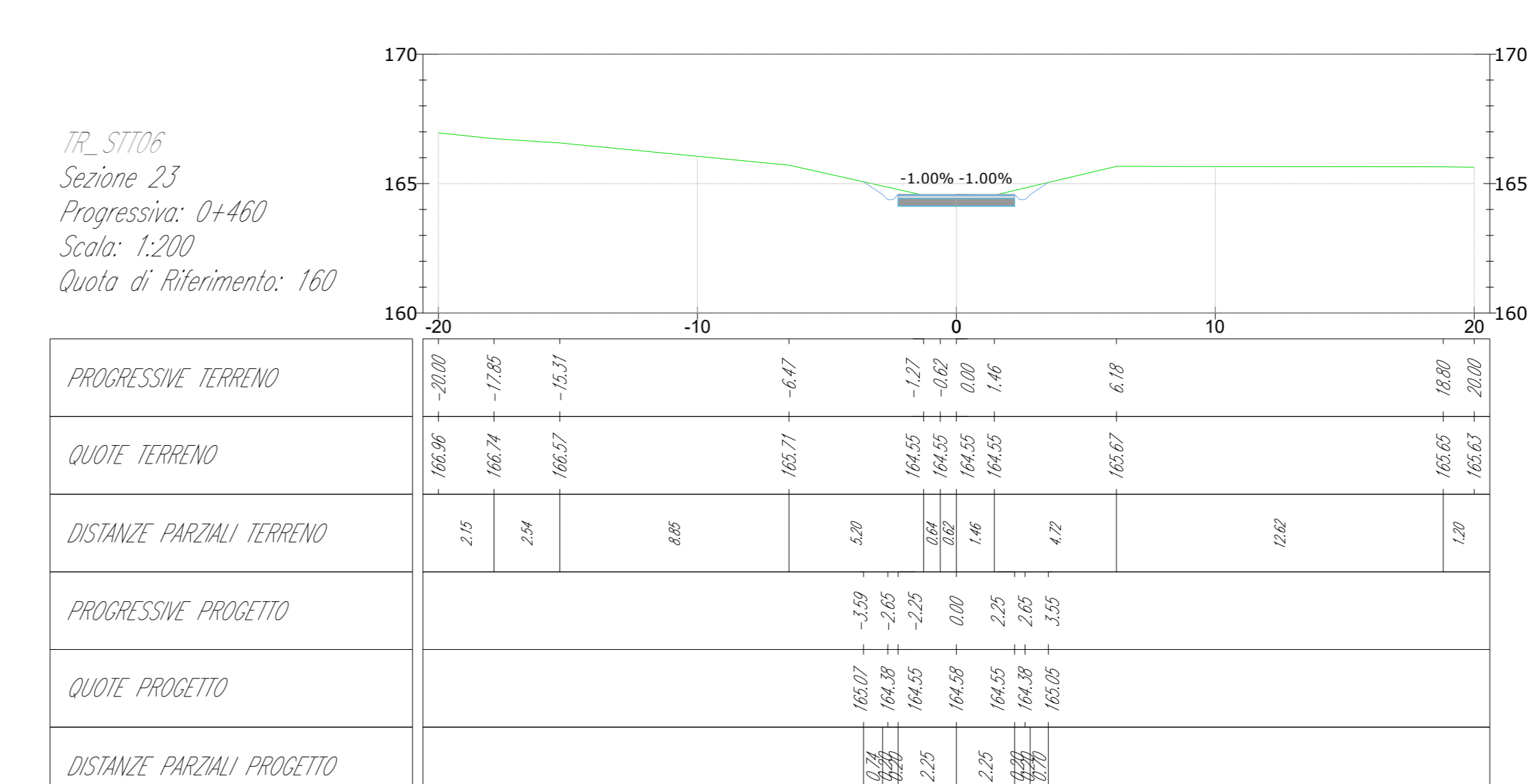
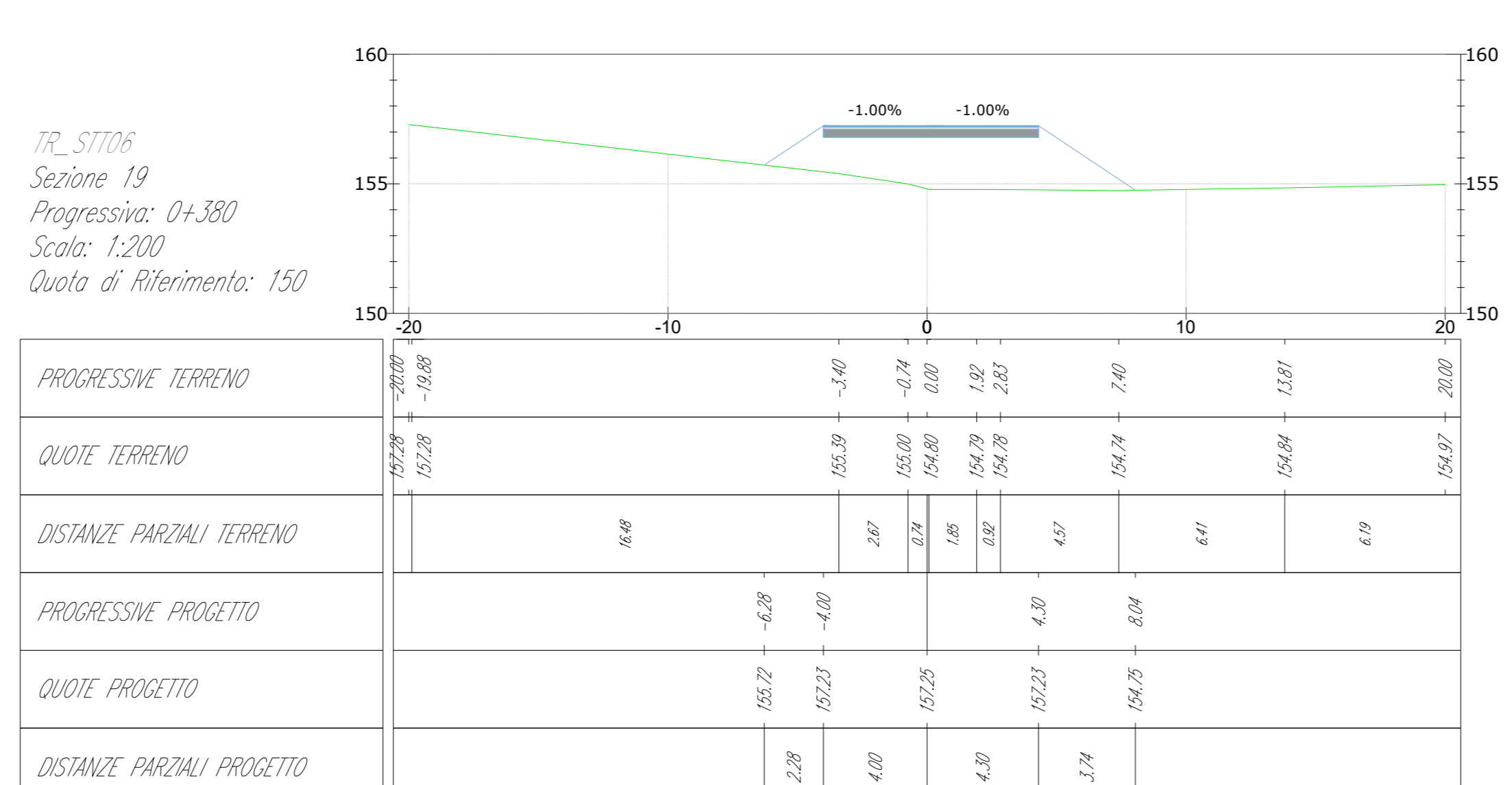
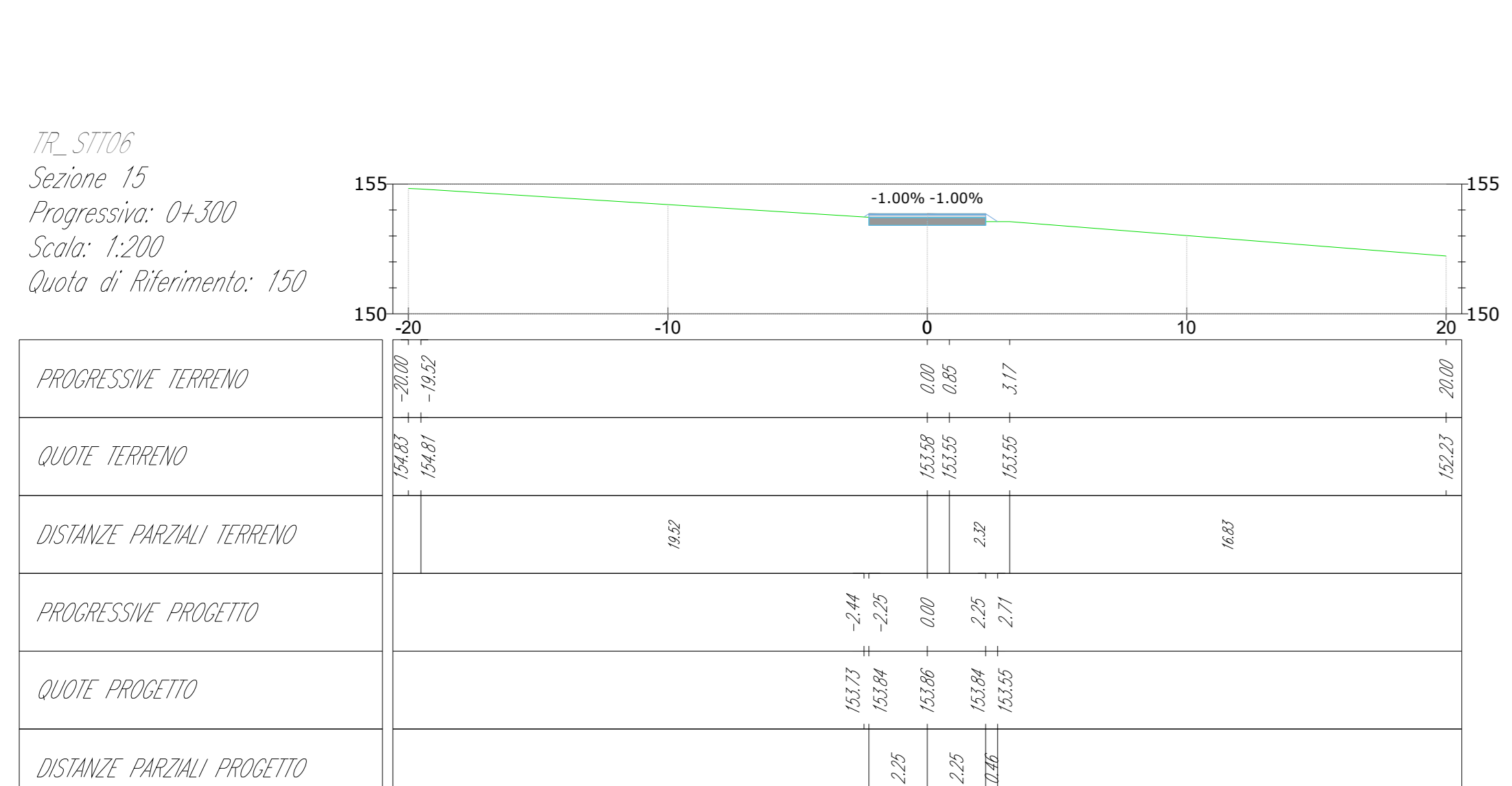

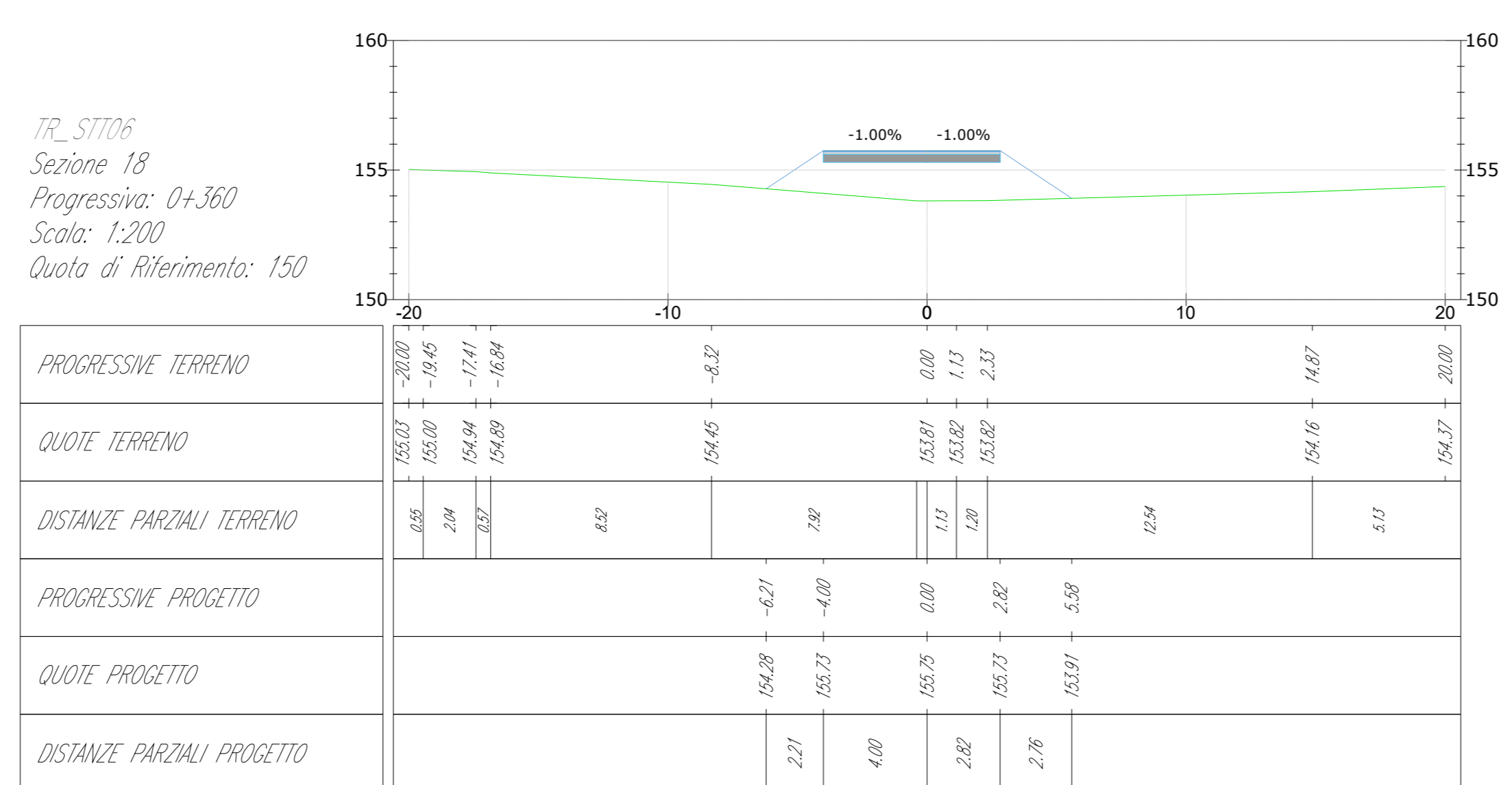
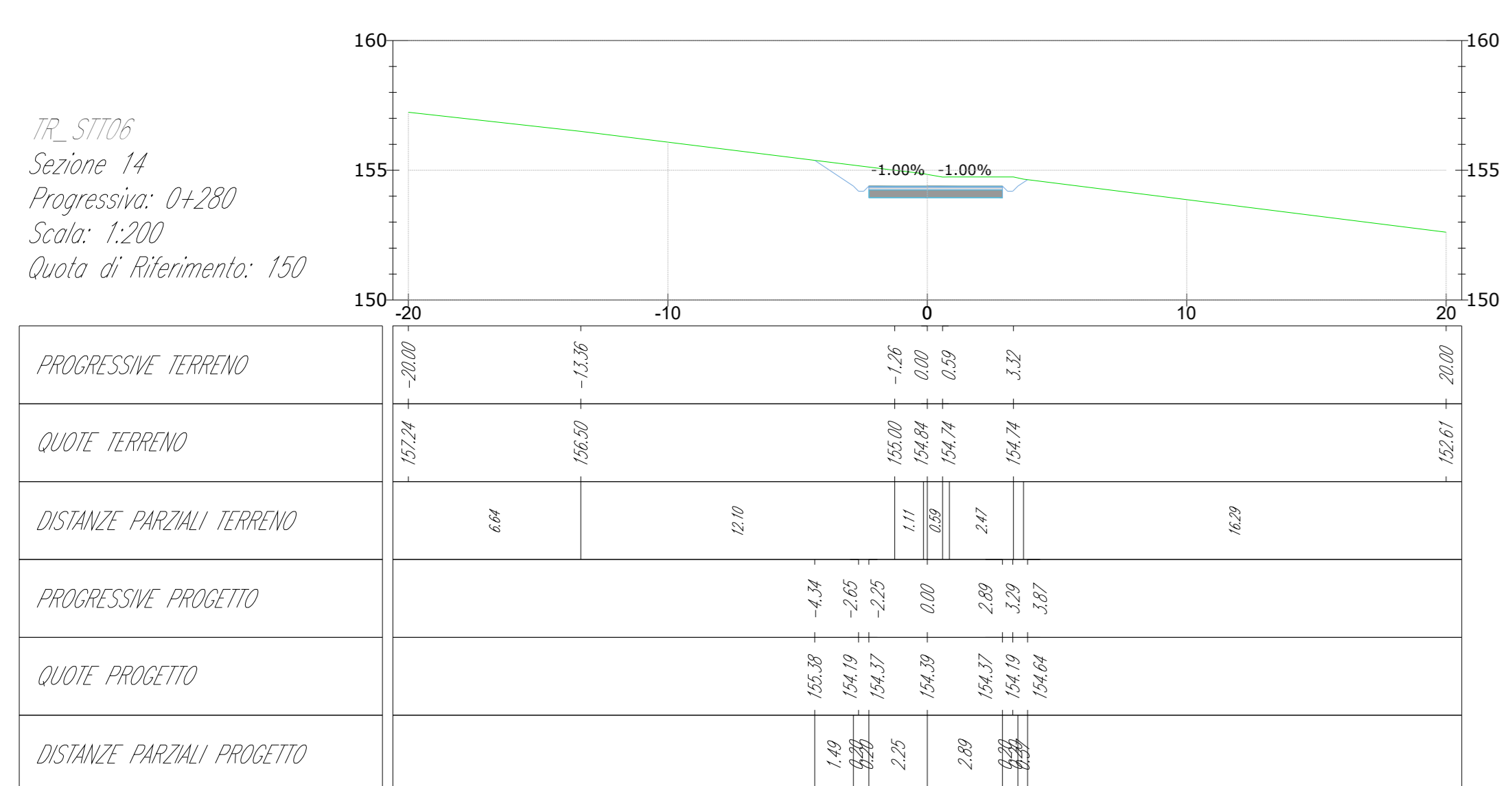
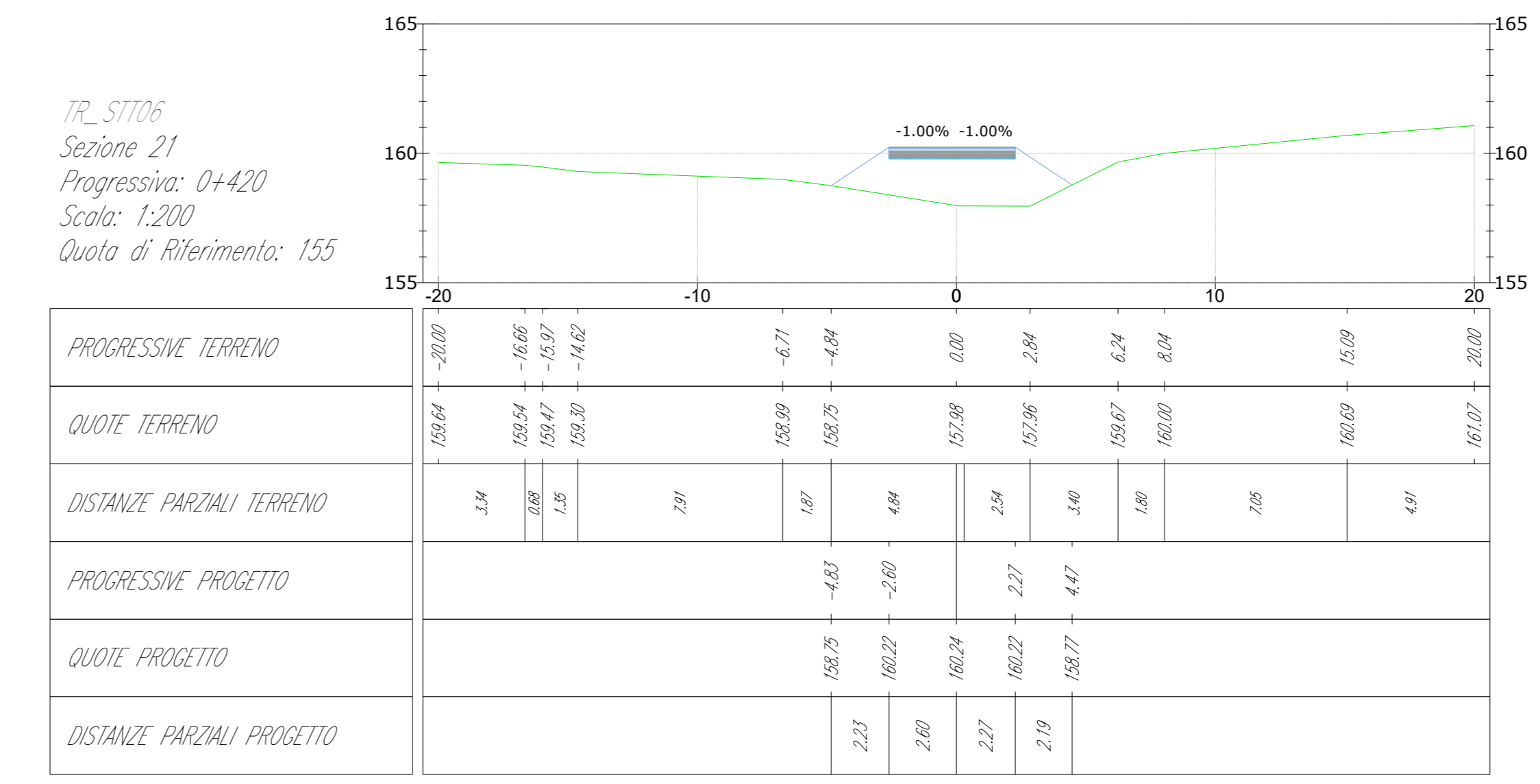
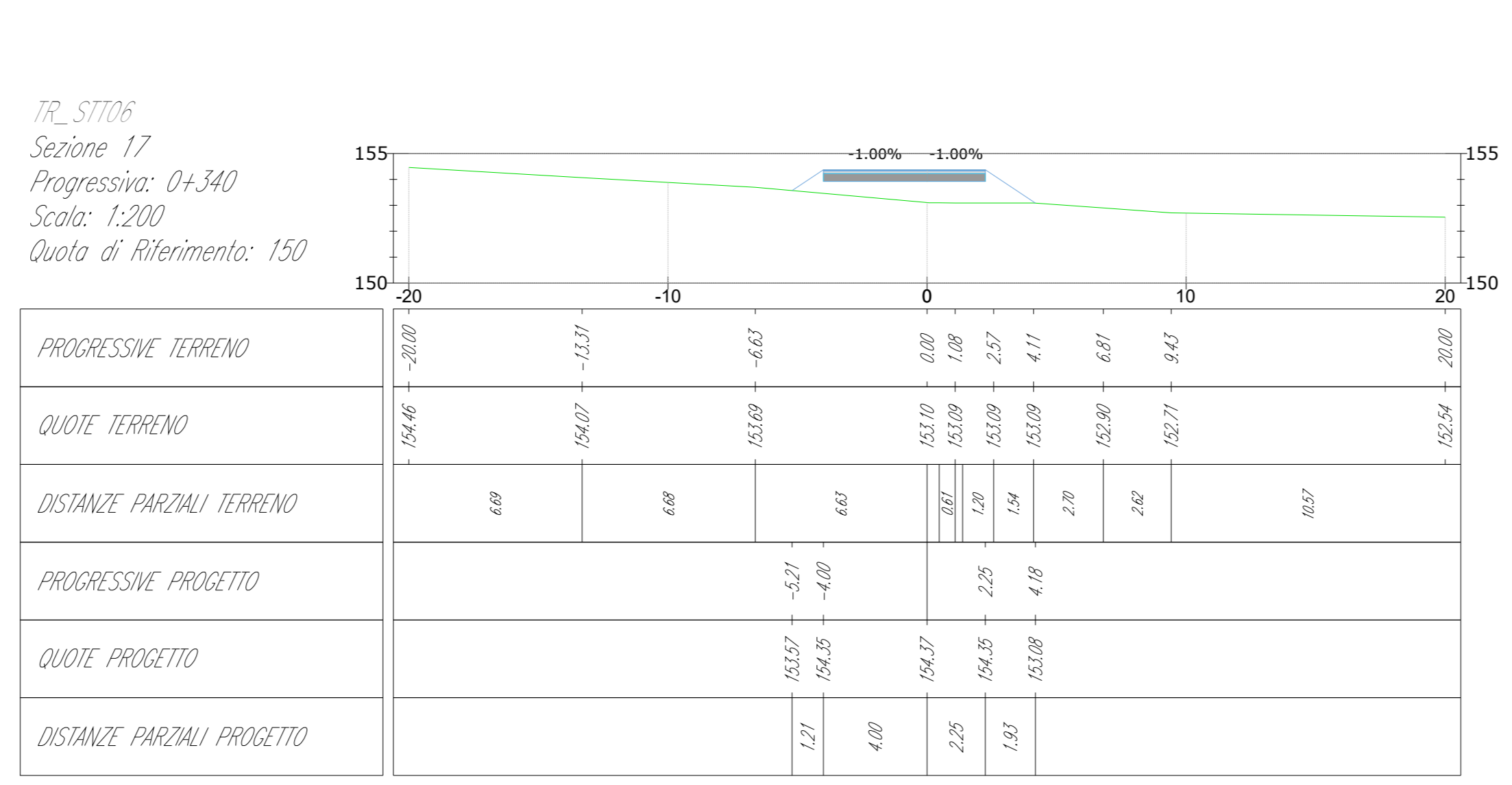
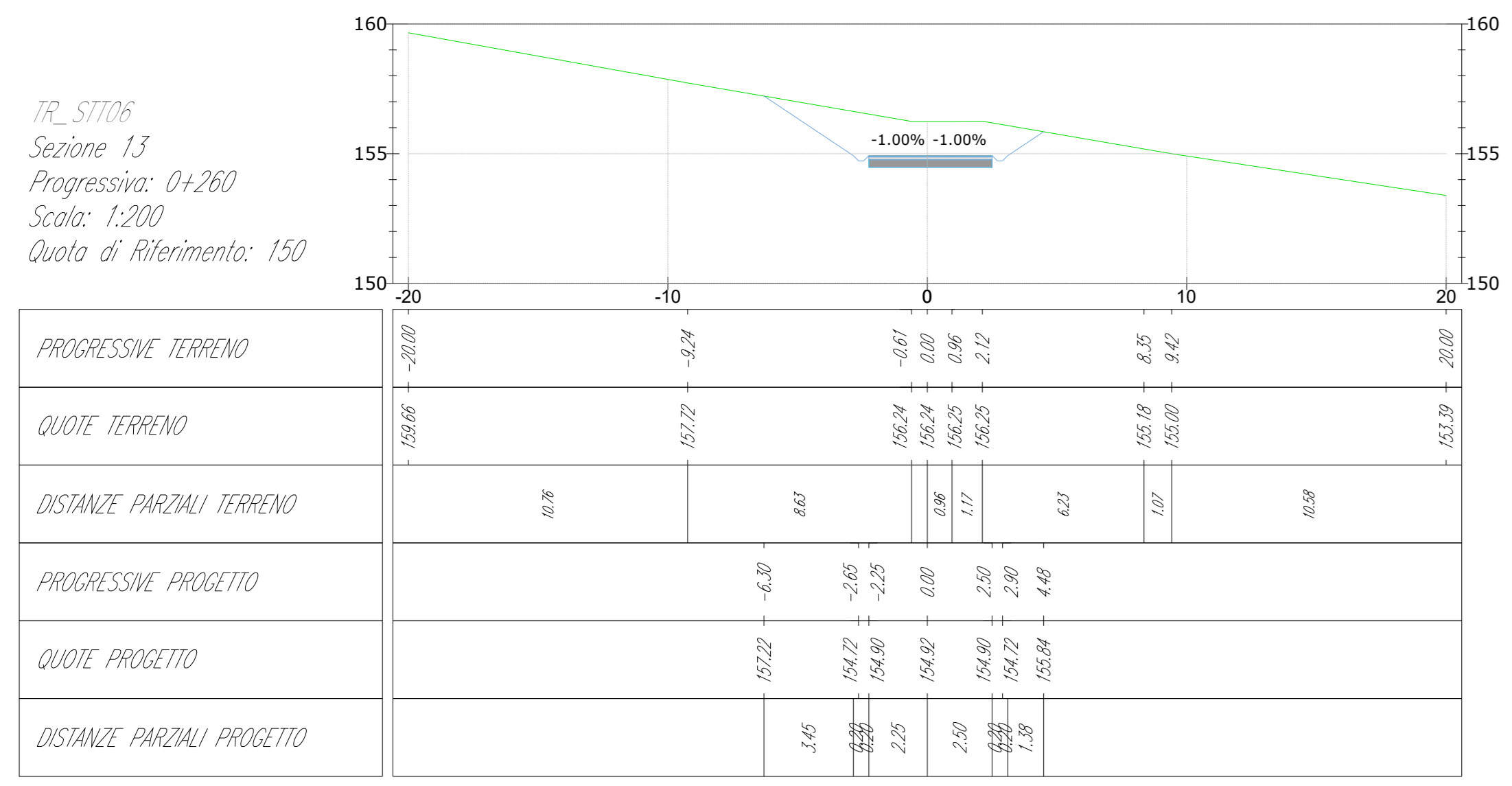
"IMPIANTO EOLICO TERRANOVA DA SIBARI"
(COMUNI DI TERRANOVA DA SIBARI, SAN DEMETRIO CORONE, SPEZZANO ALBANESE, CORIGLIANO-ROSSANO, SANTA SOFIA D'EPSIRO E TARSIA (CS))

| | | | | | | | |
|--------------------|--|---------|-------|-------------|-------------|------------------|----------|
| PROGETTO | DEFINITIVO | | | | | | |
| NUMERO FILE | CZ3FSTR0011WD01000_STUDIO_PLANOALTIMETRICO.pdf | | | | | | |
| FORMATO | A0 | SCALA: | 1:200 | SCALA PLOT: | 1:1 | FOGLIO | 60 di 69 |
| TITOLO: | STUDIO PLANOALTIMETRICO | | | | | CODICE ELABORATO | |
| C23FSTR0011WD01000 | | IMPVATO | TRC | TRP | PROGRESSIVO | REVISIONE | |

hergo

green & green
WE ENGINEERING

Profilo terreno



green & green
WE ENGINEERING

Il tecnico
Ing. Leonardo Splendido

Green & Green S.r.l.
Via Edmondo de Amicis n.64
37026 Ronde (CS) - Italy
P.IVA 0290010782
Ph. (+39) 0984 846295
E-mail (+39) 0984 1214470
info@greengreen.it
www.greengreen.it

| | | | | | |
|-----|------------|-----------------|-------------|-------------|--------------|
| 00 | 22/12/2023 | PRIMA EMISSIONE | R. De Fiore | P. E. | L. Splendido |
| REV | DATA | DESCRIZIONE | PREPARATO | CONTROLLATO | APPROVATO |

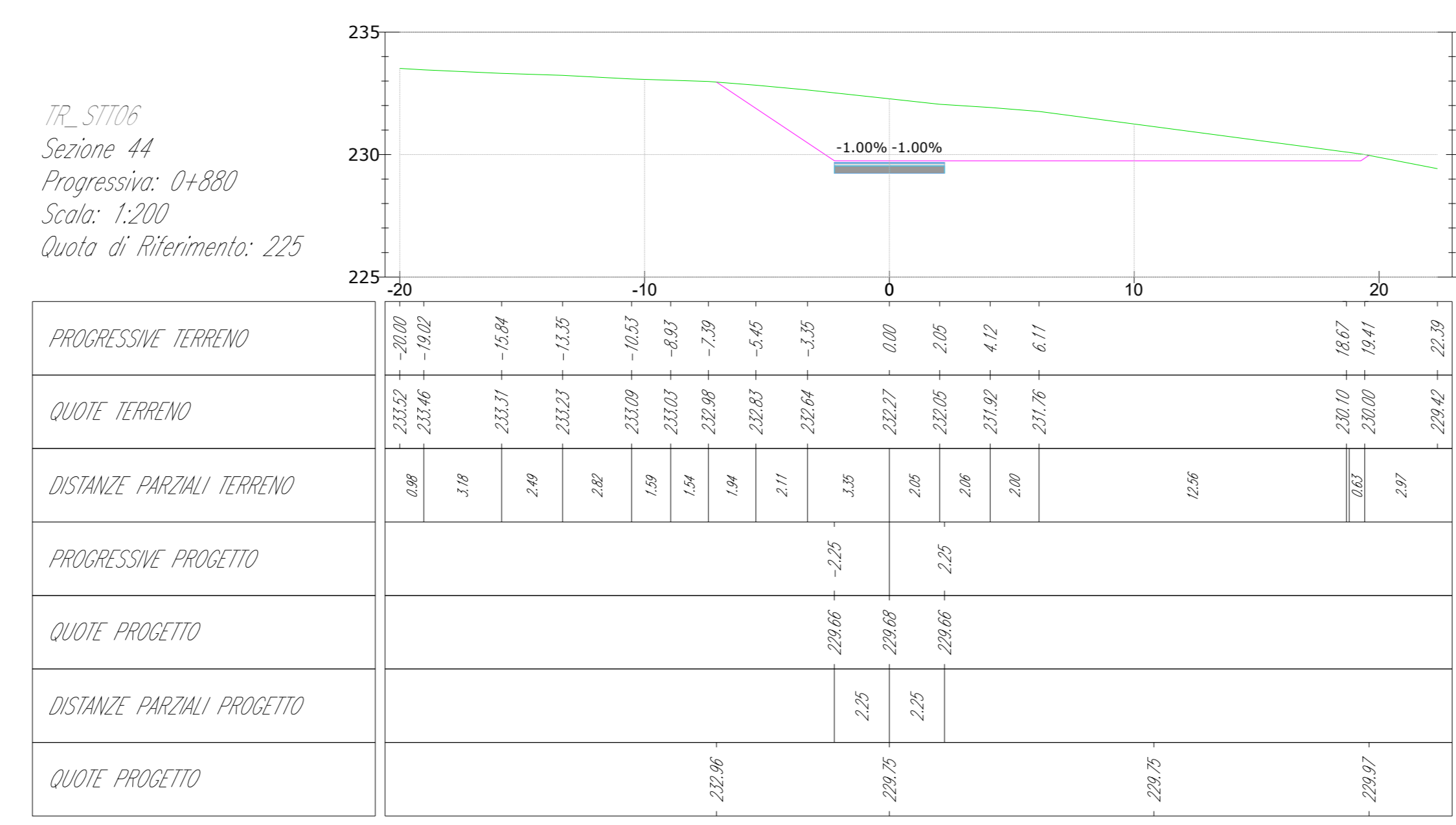
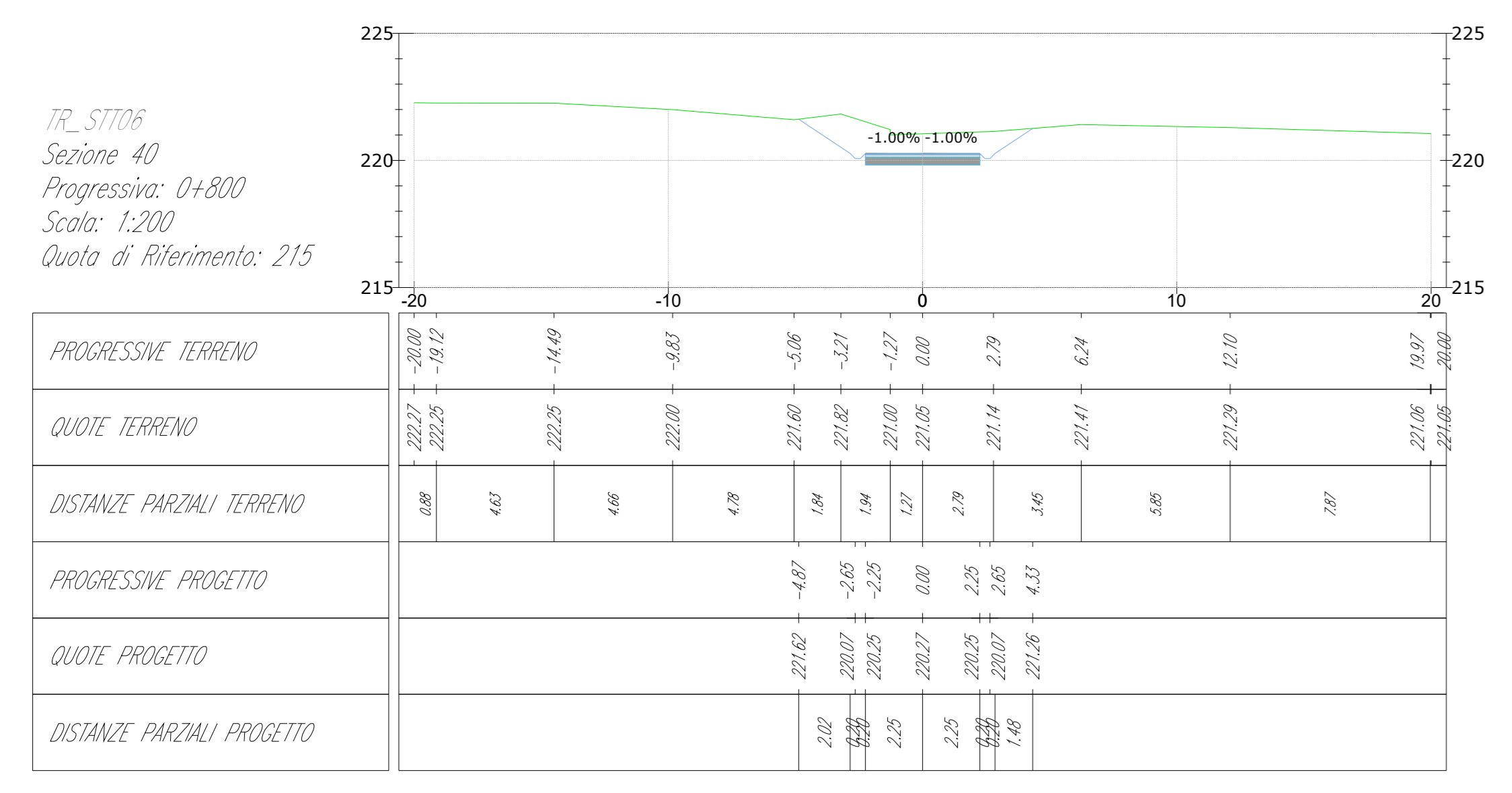
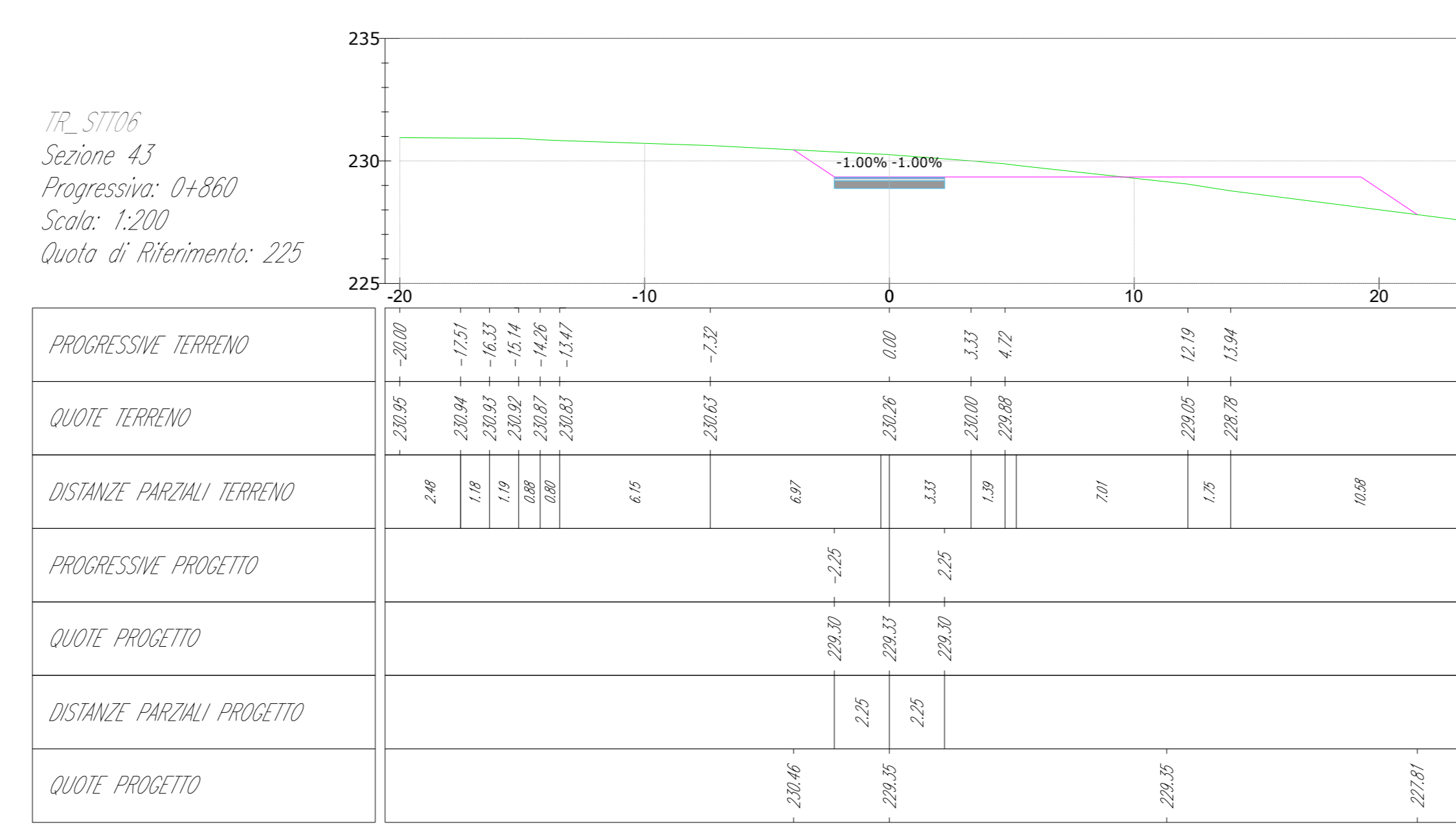
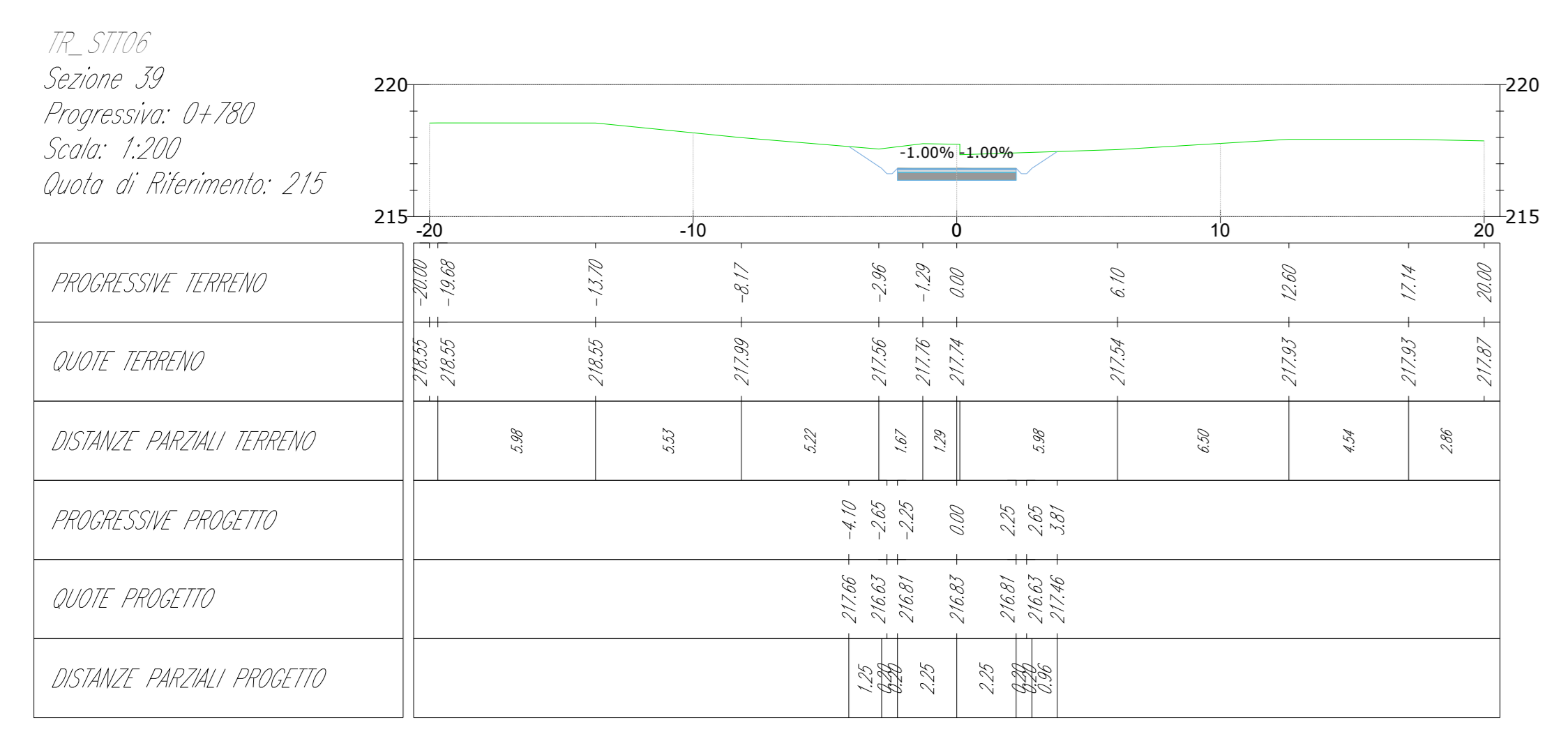
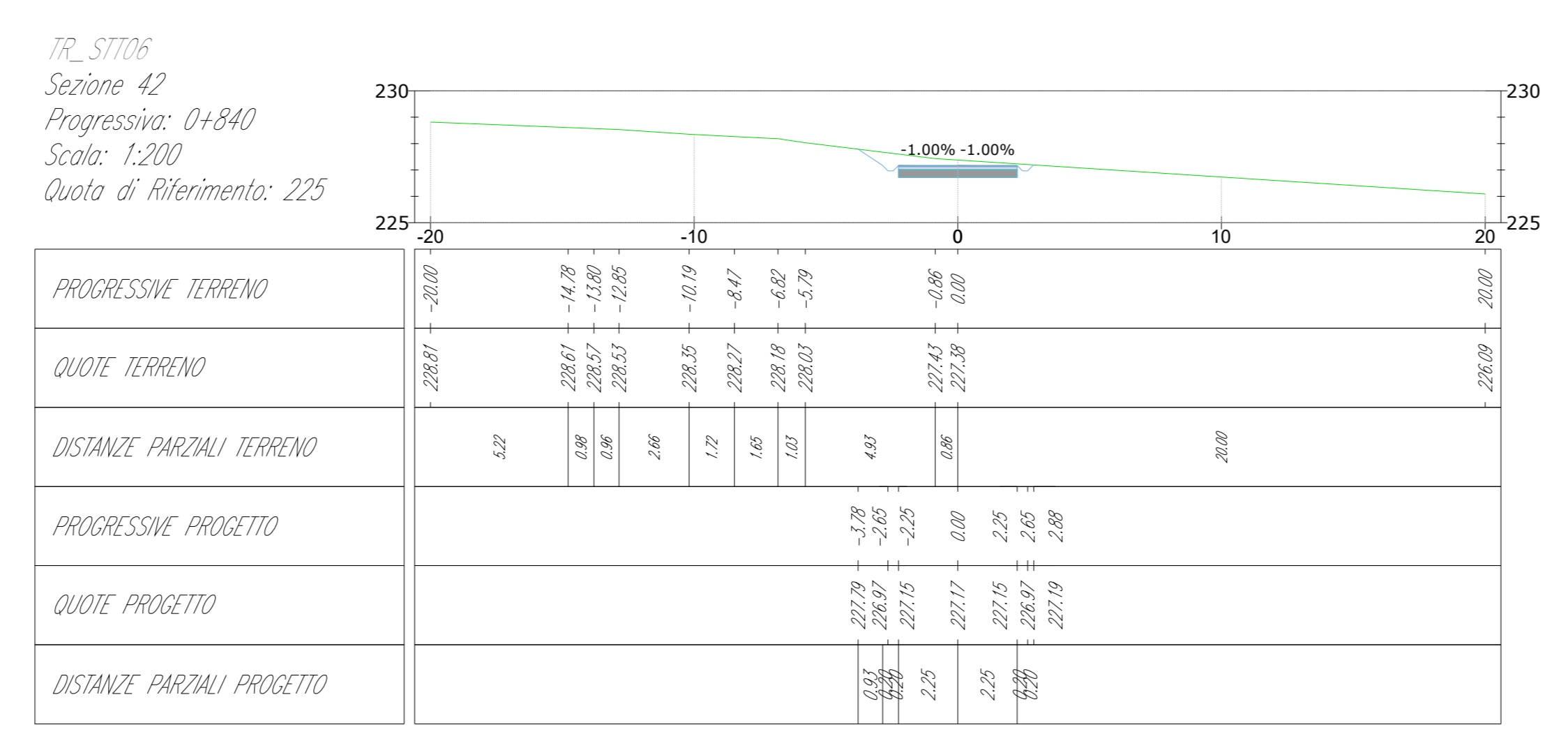
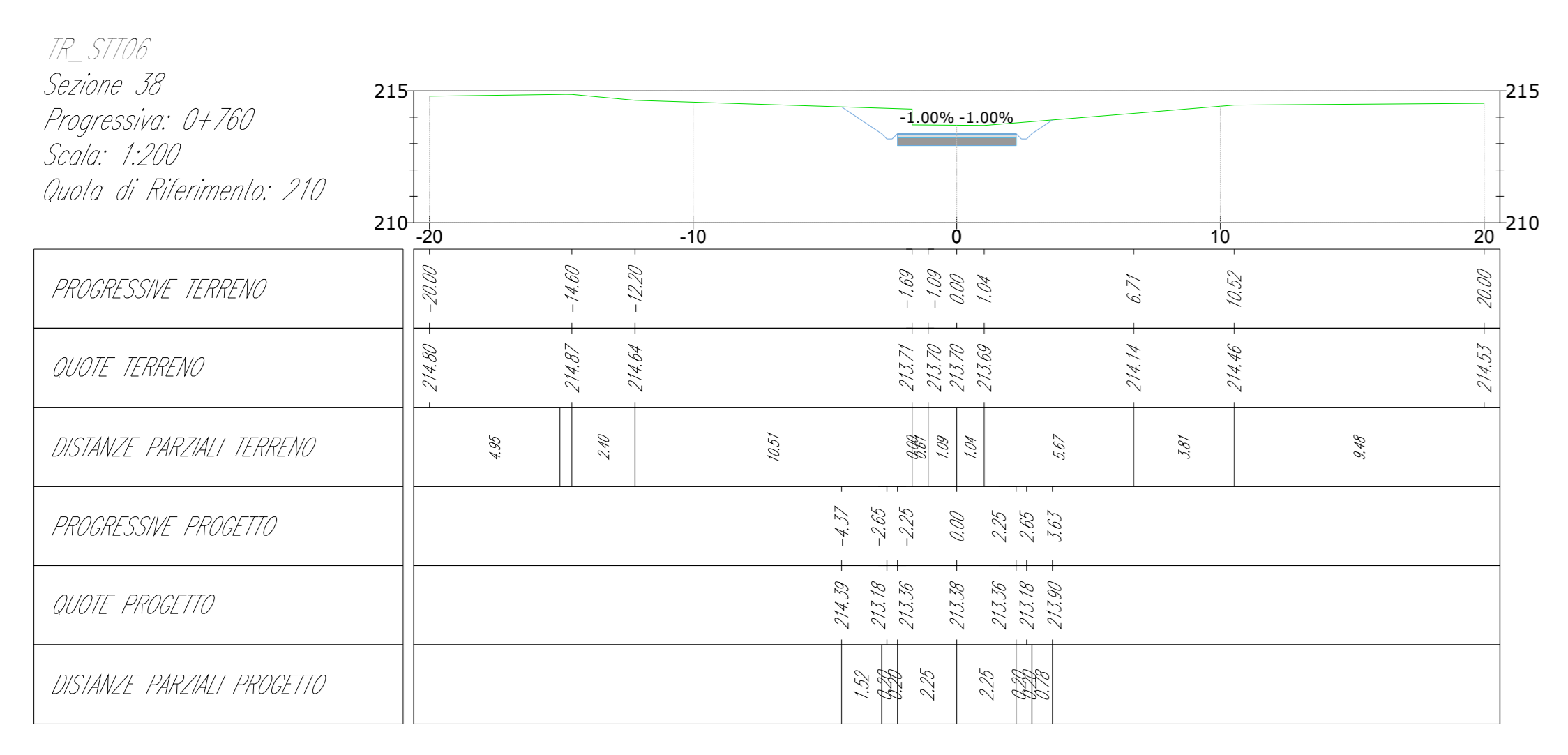
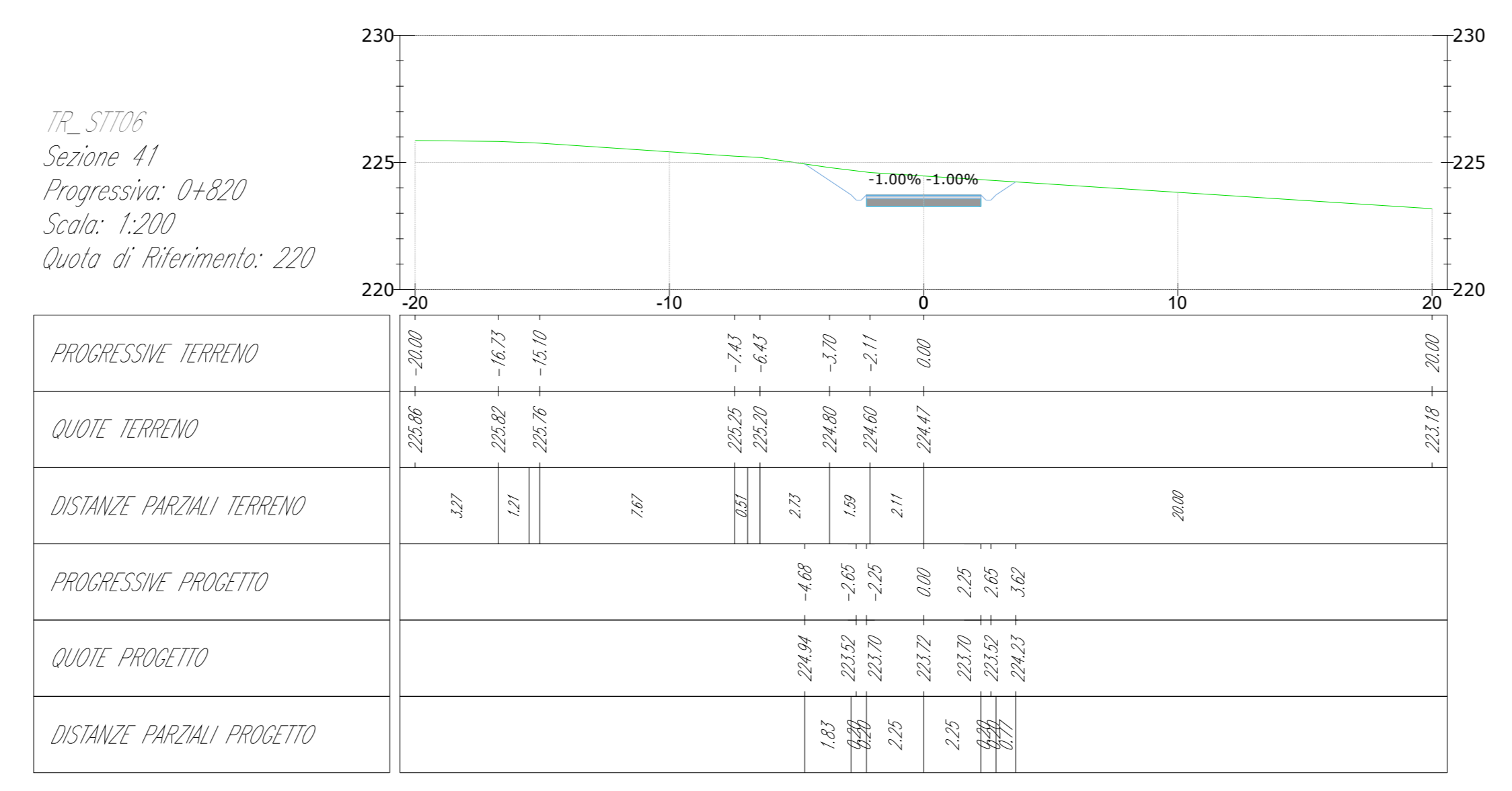
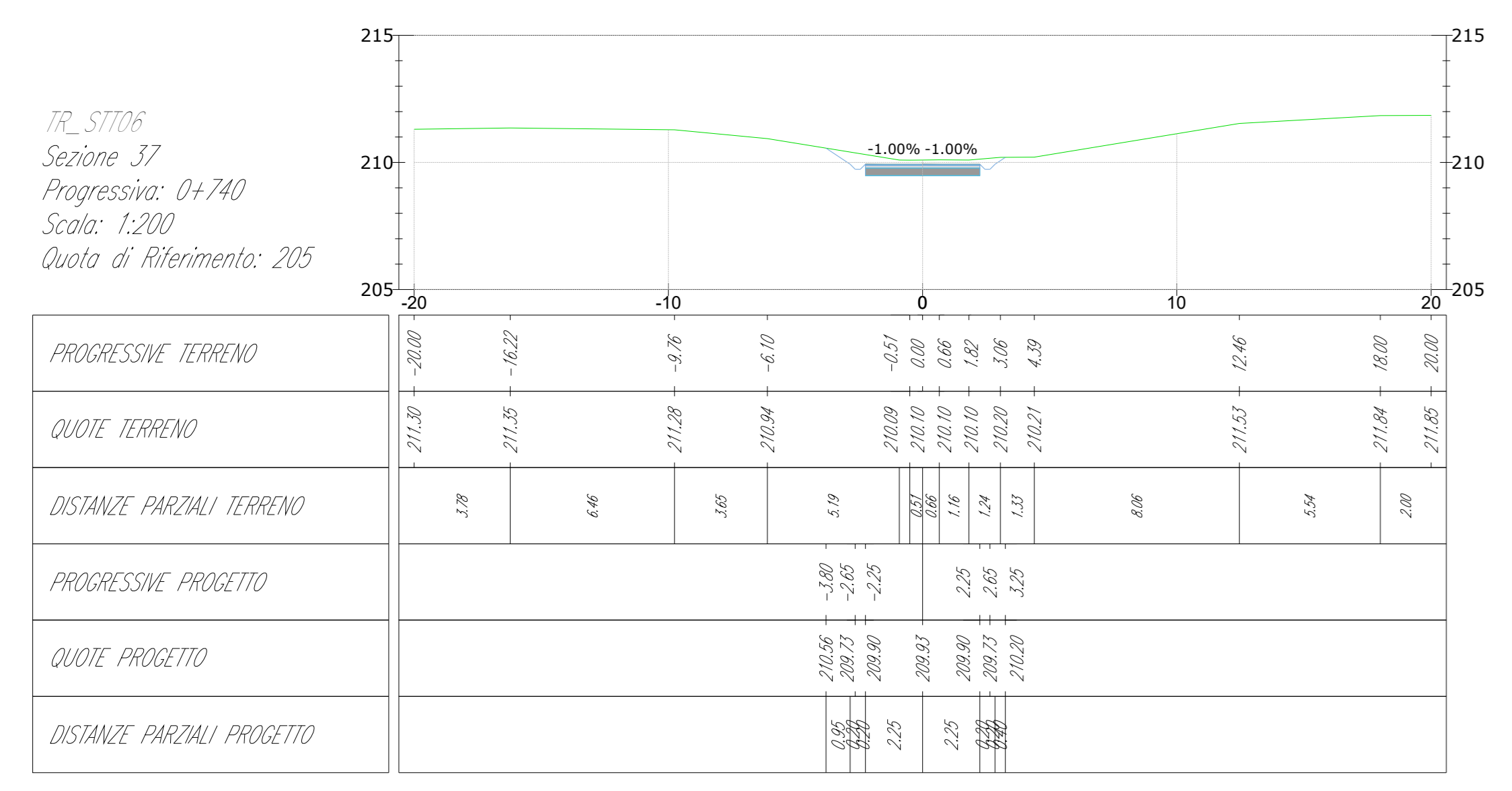
"IMPIANTO EOLICO TERRANOVA DA SIBARI"
(COMUNI DI TERRANOVA DA SIBARI, SAN DEMETRIO CORONE, SPEZZANO ALBANESE, CORIGLIANO-ROSSANO, SANTA SOFIA D'EPSIRO E TARSIA (CS))

hergo

green & green
WE ENGINEERING

PROGETTO: DEFINITIVO
NOTE FILE: CZ3FSTR0011WD01000_STUDIO_PLANOALTIMETRICO.pdf
FORMATO: A0 | SCALA: 1:200 | SCALA PLOT: 1:1 | FOGLIO: 61 di 69
TITOLO: STUDIO PLANOALTIMETRICO
CODICE ELABORATO: C23FSTR0012WD01000

- Profilo terreno
- Profilo Piazzola



Green & Green S.r.l.
Via Edmondo de Amicis n.64
37036 Ronde (CS) - Italy
P.IVA 02900010782
Ph. (+39) 0984 846295
Fax (+39) 0984 1214470
info@greengreen.it
www.greengreen.it

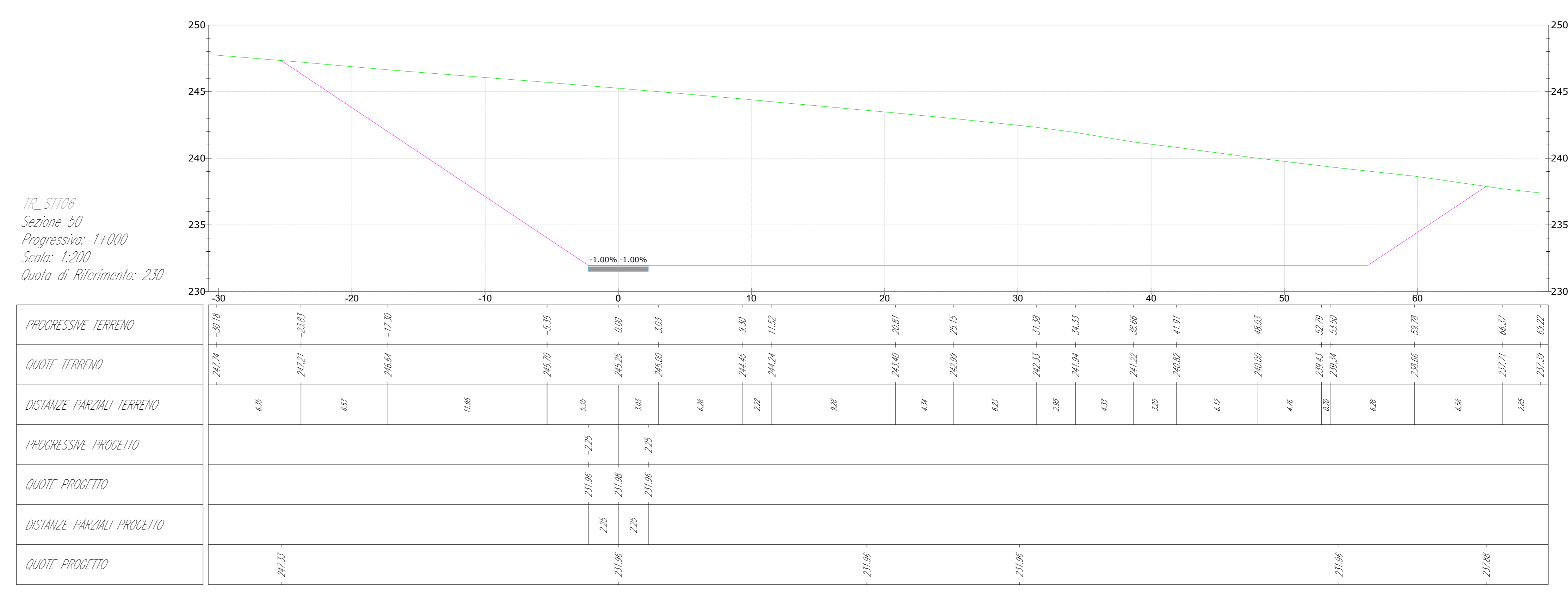
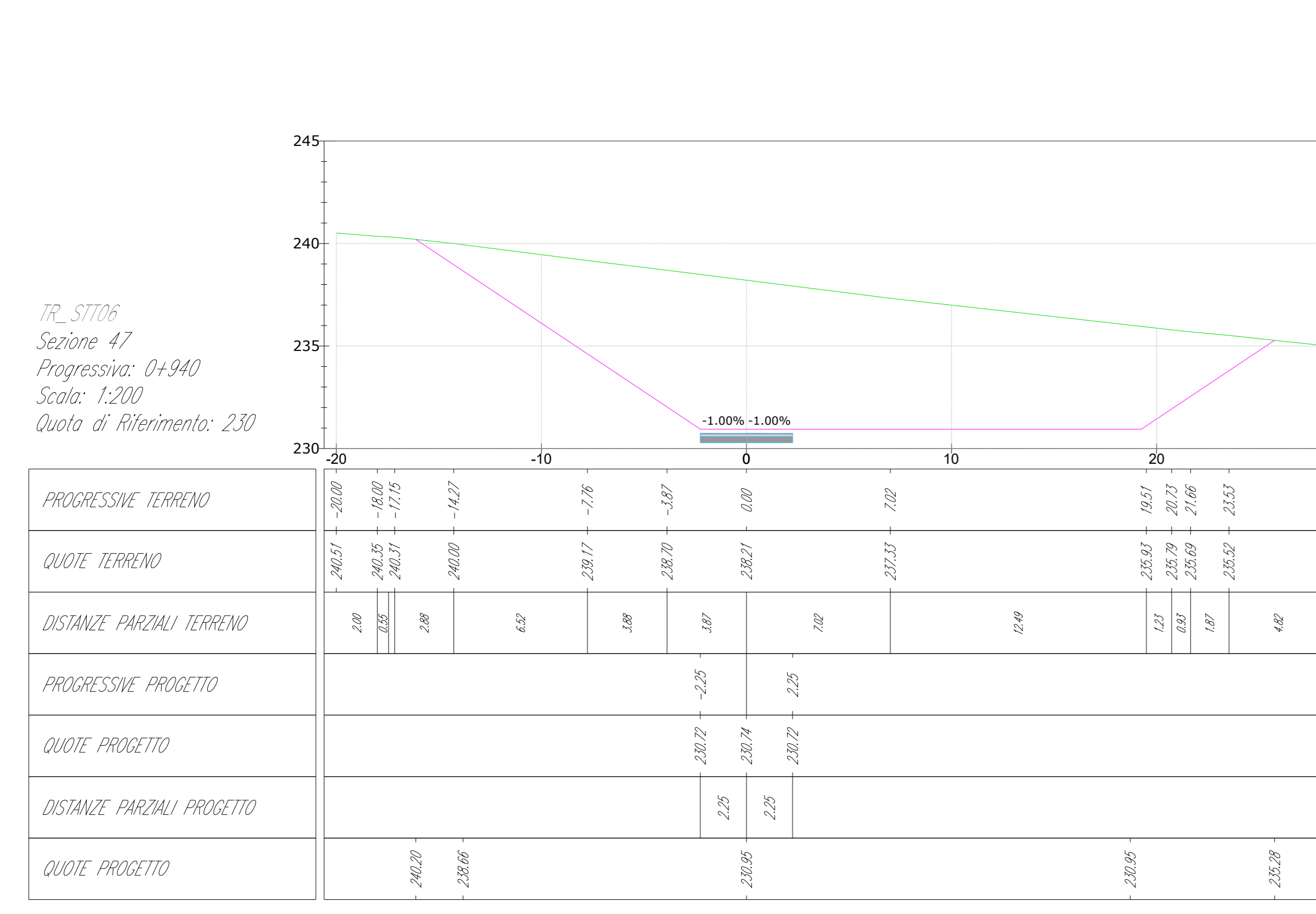
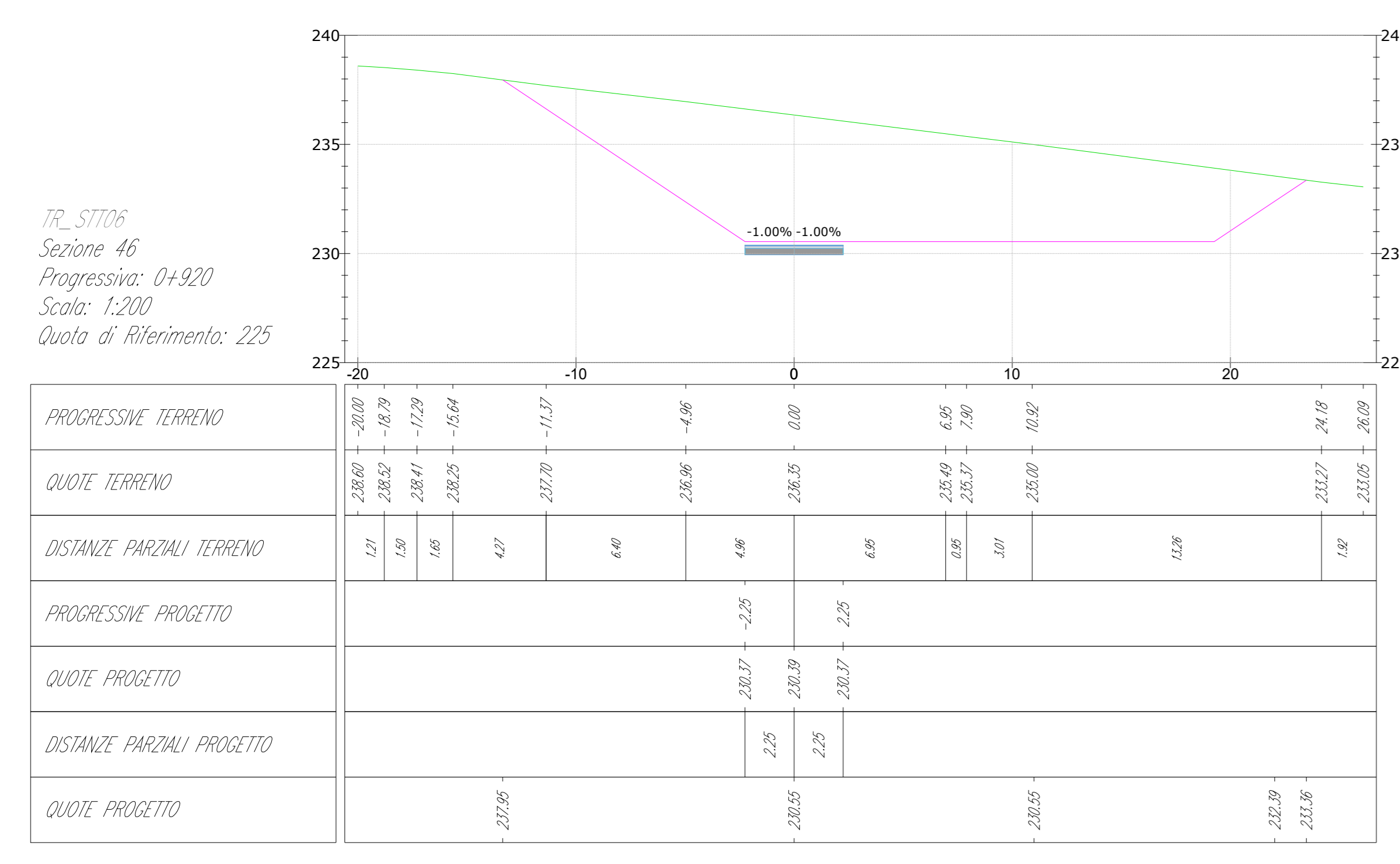
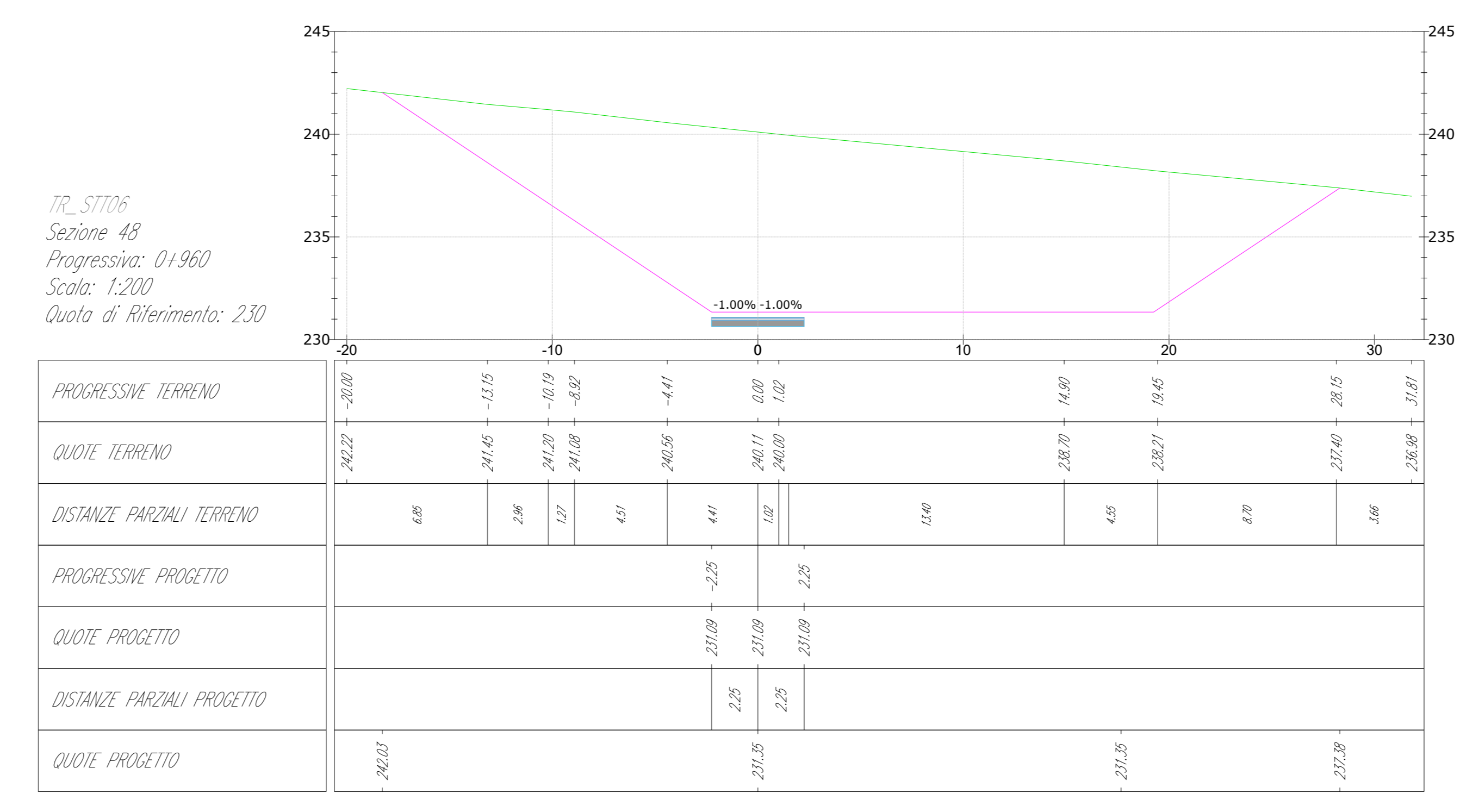
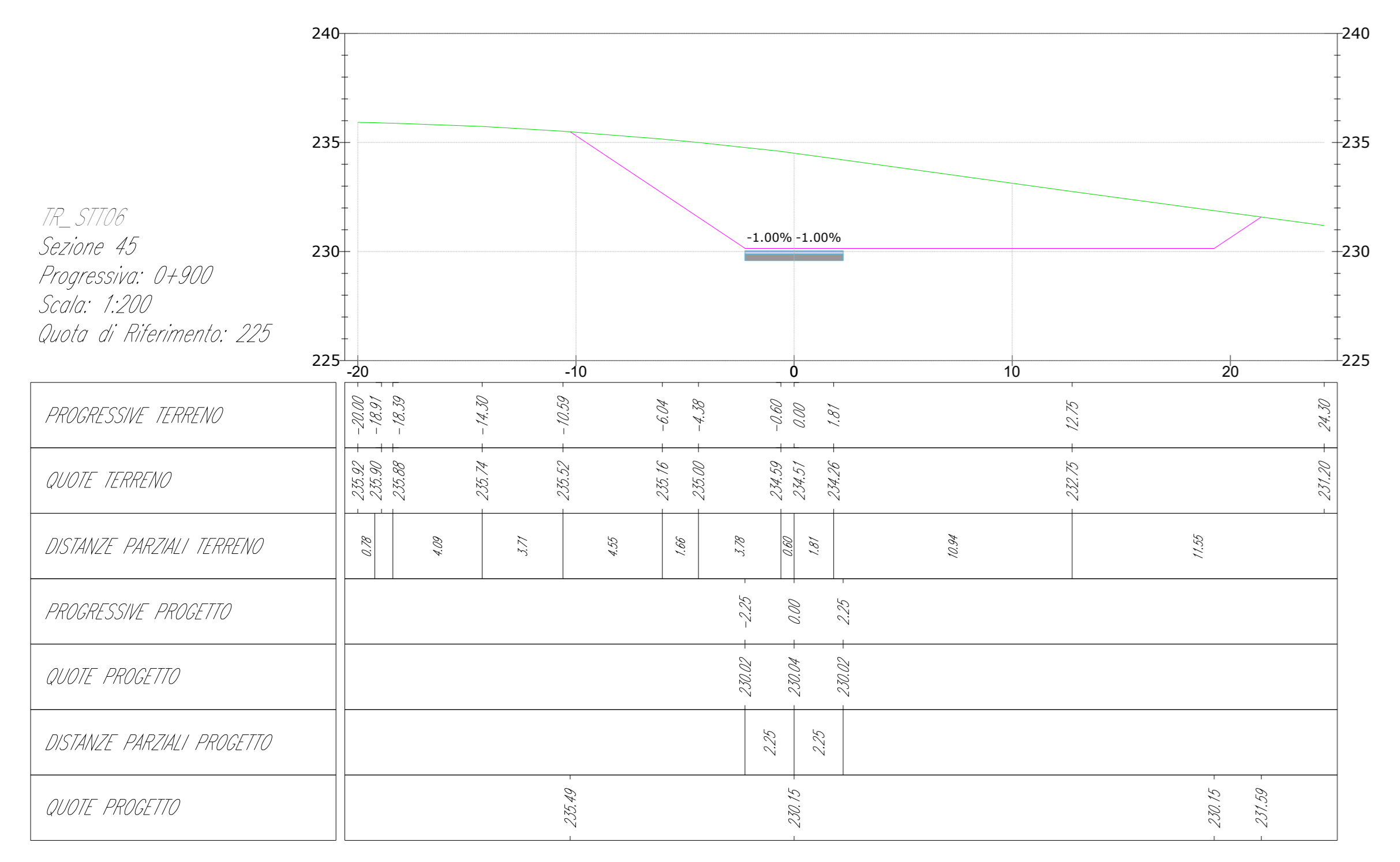
Il tecnico
Ing. Leonardo Sblendido

| | | | | | |
|------|------------|-----------------|-------------|-------------|--------------|
| 00 | 22/12/2023 | PRIMA EMISSIONE | R. De Fiore | P. E. | L. Sblendido |
| REV. | DATA | DESCRIZIONE | PREPARATO | CONTROLLATO | APPROVATO |

"IMPIANTO EOLICO TERRANOVA DA SIBARI"
(COMUNI DI TERRANOVA DA SIBARI, SAN DEMETRIO CORONE, SPEZZANO ALBANESE, CORIGLIANO-ROSSANO, SANTA SOFIA D'EPSIRO E TARSIA (CS))

| | | | | |
|---------------------------------|---|--------------|-----------------|------------------|
| | PROGETTO | | | |
| | DEFINITIVO | | | |
| | NOME FILE: C23FSTR0011WD01000_STUDIO PLANOALTIMETRICO.pdf | | | |
| | FORMATO: A0 | SCALA: 1:200 | SCALA PLOT: 1:1 | FOGLIO: 63 di 69 |
| TITOLO: STUDIO PLANOALTIMETRICO | | | | |
| CODICE ELABORATO | | | | |
| C23FSTR0011WD01000 | | | | |

- Profilo terreno
- Profilo Piazzola



green & green
WE ENGINEERING

Green & Green S.r.l.
Via Edmondo de Amicis n.64
37036 Ronde (CS) - Italy
P.IVA 0290010782
Ph. (+39) 0984 846295
Fax (+39) 0984 121470
info@greengreen.it
www.greengreen.it

Il tecnico
Ing. Leonardo Sblendido

| | | | | | |
|------|------------|-----------------|-------------|-------------|--------------|
| 00 | 22/12/2023 | PRIMA EMISSIONE | R. De Fiore | P. E. | L. Sblendido |
| REV. | DATA | DESCRIZIONE | PREPARATO | CONTROLLATO | APPROVATO |

"IMPIANTO EOLICO TERRANOVA DA SIBARI"
(COMUNI DI TERRANOVA DA SIBARI, SAN DEMETRIO CORONE, SPEZZANO ALBANESE, CORIGLIANO-ROSSANO, SANTA SOFIA D'EPSIRO E TARSIA (CS))

hergo

PROGETTO: **DEFINITIVO**

NOTE FILE: CZ3FSTR0011WD01000_STUDIO PLANALTIMETRICO.pdf

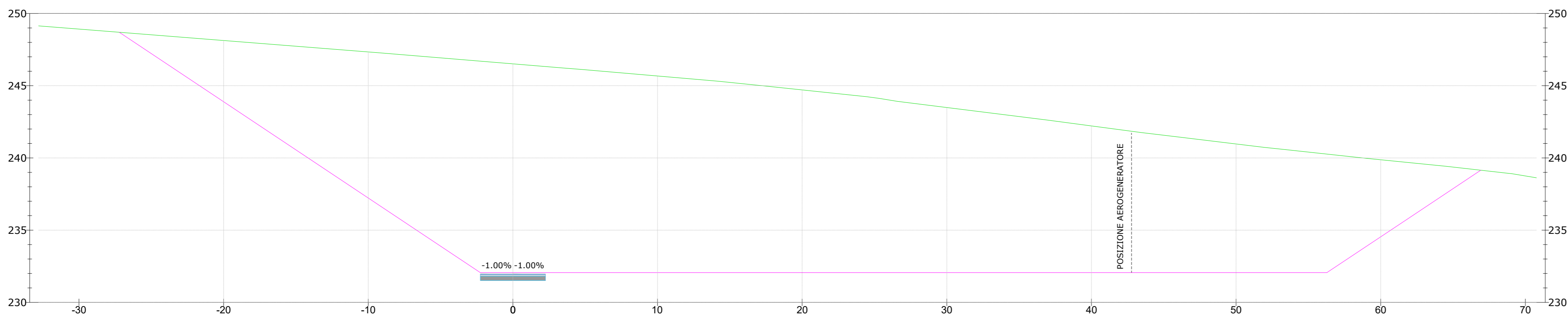
| | | | |
|--------------------|---------------------|------------------------|-------------------------|
| FORMATO: A0 | SCALA: 1:200 | SCALA PLOT: 1:1 | FOGLIO: 64 di 69 |
|--------------------|---------------------|------------------------|-------------------------|

TITOLO: **STUDIO PLANALTIMETRICO**

CODICE ELABORATO: **C23FSTR0012WD01000**

green & green
WE ENGINEERING

TR_S1706
Sezione 51
Progressiva: 1+009
Scala: 1:200
Quota di Riferimento: 230



| | | | | | | | | | | | | | | |
|----------------------------|--------|--------|--------|--------|--------|--------|--------|--------|--------|--------|--------|--------|--------|--------|
| PROGRESSIVE TERRENO | -12.00 | -8.11 | 0.00 | 1.41 | 4.17 | 14.00 | 22.00 | 41.00 | 46.50 | 53.50 | 58.25 | 65.50 | 69.00 | 70.00 |
| QUOTE TERRENO | 248.14 | 242.27 | 240.51 | 240.27 | 240.17 | 240.00 | 239.83 | 239.57 | 239.47 | 239.37 | 239.25 | 239.07 | 238.90 | 238.82 |
| DISTANZE PARZIALI TERRENO | | 21.0 | 8.11 | 1.24 | 1.90 | 8.83 | 7.83 | 6.50 | 5.50 | 7.00 | 4.75 | 7.25 | 3.50 | 1.00 |
| PROGRESSIVE PROGETTO | | | 0.25 | 1.00 | 2.25 | 4.00 | 6.00 | 8.00 | 10.00 | 12.00 | 14.00 | 16.00 | 18.00 | 20.00 |
| QUOTE PROGETTO | | | 239.76 | 239.76 | 239.76 | 239.76 | 239.76 | 239.76 | 239.76 | 239.76 | 239.76 | 239.76 | 239.76 | 239.76 |
| DISTANZE PARZIALI PROGETTO | | | 0.25 | 0.75 | 1.25 | 1.75 | 2.25 | 2.75 | 3.25 | 3.75 | 4.25 | 4.75 | 5.25 | 5.75 |
| QUOTE PROGETTO | 240.20 | 240.20 | 239.76 | 239.76 | 239.76 | 239.76 | 239.76 | 239.76 | 239.76 | 239.76 | 239.76 | 239.76 | 239.76 | 239.76 |

LEGENDA DEI COLORI E SIMBOLI IN CARTA

- Profilo terreno
- Profilo Piazzola

green & green
WE ENGINEERING
Green & Green S.r.l.
Via Edmondo de Amicis n.64
37026 Rende (CS) - Italy
P.IVA 0290010782
Ph. (+39) 0984 846295
Fax (+39) 0984 121470
info@greengreen.it
www.greengreen.it

Il tecnico
Ing. Leonardo Sblendido

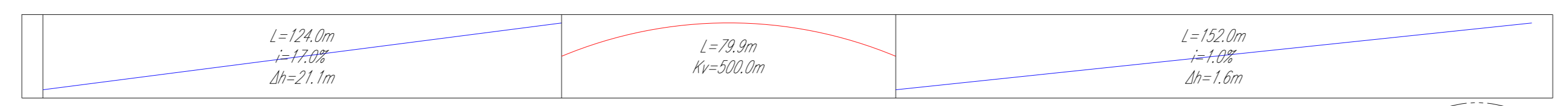
| | | | | | |
|------|------------|-----------------|-------------|-------------|--------------|
| 00 | 22/12/2023 | PRIMA EMISSIONE | R. De Fiore | P. E. | L. Sblendido |
| REV. | DATA | DESCRIZIONE | PREPARATO | CONTROLLATO | APPROVATO |

"IMPIANTO EOLICO TERRANOVA DA SIBARI"
(COMUNI DI TERRANOVA DA SIBARI, SAN DEMETRIO CORONE, SPEZZANO ALBANESE, CORIGLIANO-ROSSANO, SANTA SOFIA D'EPSIRO E TARSIA (CS))

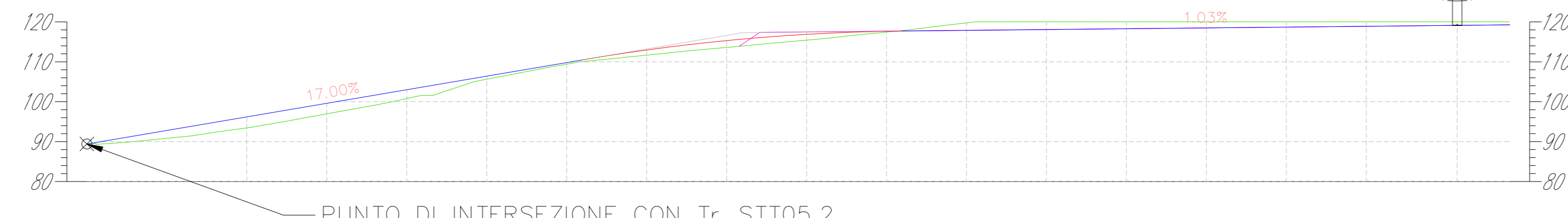
| | | | | |
|---|---|--------------------|---------------------|-----------|
| | PROGETTO DEFINITIVO | | | |
| | NOME FILE: CZ3FSTR0011WD01000_STUDIO PLANOALTIMETRICO.pdf | | | |
| FORMATO: A0 | SCALA: 1:200 | SCALA PLOT: 1:1 | FOGLIO: 65 di 69 | |
| TITOLO: STUDIO PLANOALTIMETRICO | | | | |
| CODICE ELABORATO | | | | |
| IMPIANTO | TRC | TR0 | PROGRESSIVO | REVISIONE |
| C23FSTR0011 | 02 | WD01000 | 01 | 00 |

green & green
WE ENGINEERING

LIVELLETTA



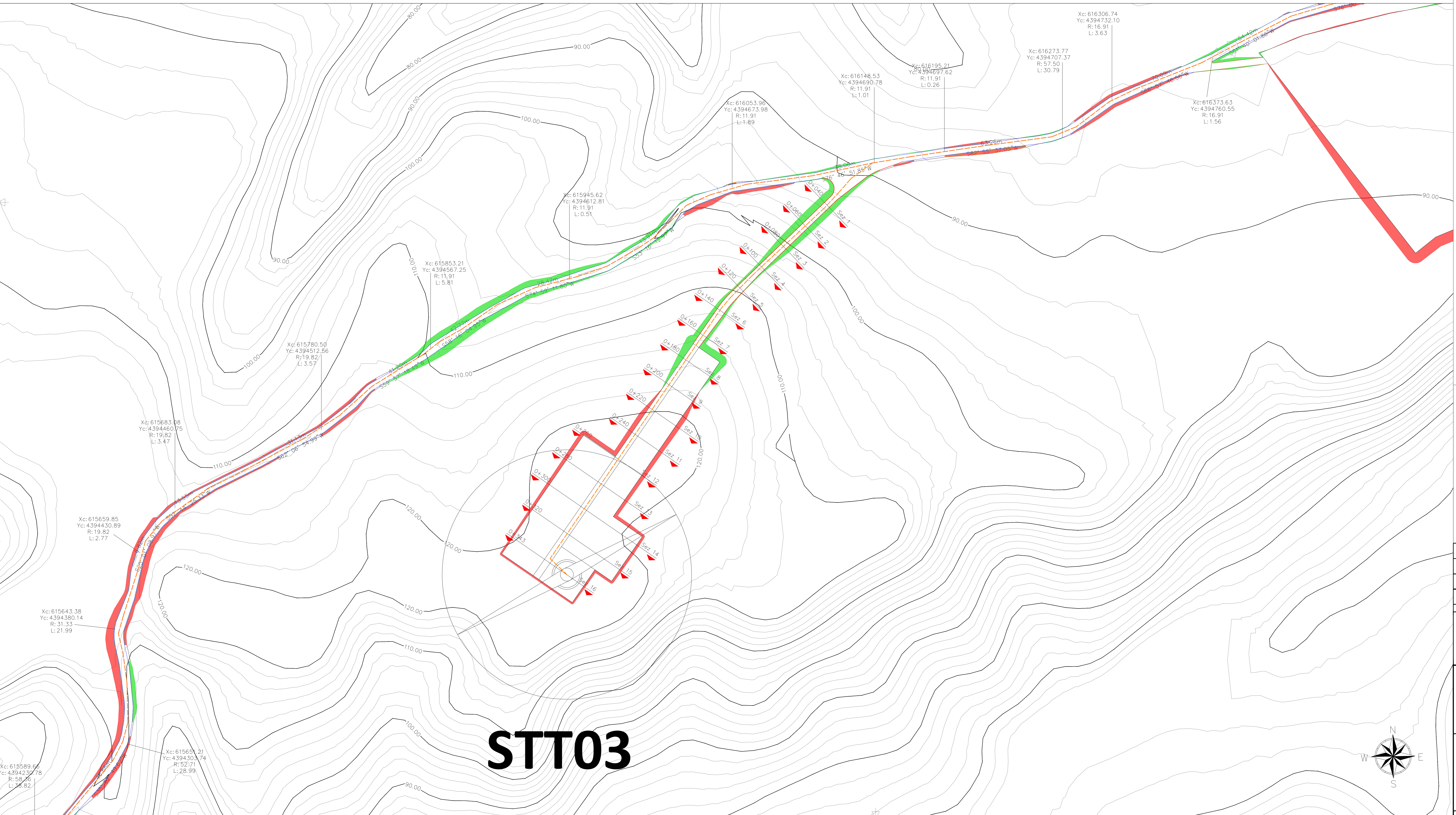
Profilo: Tr_STT03
Scala: 1000:1000
Q.Rit.: 80 ms/m



| NUMERO SEZIONE | 1 | 2 | 3 | 4 | 5 | 6 | 7 | 8 | 9 | 10 | 11 | 12 | 13 | 14 | 15 | 16 |
|----------------------|-------|-------|-------|-------|-------|-------|-------|-------|-------|-------|-------|-------|-------|--------|--------|--------|
| DISTANZE PROGRESSIVE | 0+000 | 0+080 | 0+160 | 0+240 | 0+320 | 0+400 | 0+480 | 0+560 | 0+640 | 0+720 | 0+800 | 0+880 | 0+960 | 0+1040 | 0+1120 | 0+1200 |
| QUOTE TERRENO | 81.4 | 87.0 | 102.0 | 102.6 | 109.4 | 111.7 | 116.6 | 115.4 | 112.4 | 119.7 | 120.0 | 120.0 | 120.0 | 120.0 | 120.0 | 120.0 |
| QUOTE PROGETTO | 81.4 | 87.0 | 102.0 | 102.6 | 109.4 | 111.7 | 116.6 | 115.4 | 112.4 | 119.7 | 120.0 | 120.0 | 120.0 | 120.0 | 120.0 | 120.0 |
| DIFFERENZA QUOTE | 0.0 | 0.0 | 0.0 | 0.0 | 0.0 | 0.0 | 0.0 | 0.0 | 0.0 | 0.0 | 0.0 | 0.0 | 0.0 | 0.0 | 0.0 | 0.0 |

LEGENDA DEI COLORI E SIMBOLI IN CARTA

- Aerogeneratore (Diametro = 163 m, Hhub = 125 m)
- Piazza
- Profilo Piazza
- Profilo terreno
- Strade esistenti da adeguare
- Strade di nuova realizzazione
- Livelletta
- Cavidotto 36 kV
- Scavi
- Riporti
- Curva di livello principale (intervalli di 10 m) - Quota terreno
- Curva di livello secondaria (intervalli di 2 m) - Quota terreno



STT03

green & green
WE ENGINEERING

Green & Green S.r.l.
Via Edmondo de Amicis n.64
37026 Ronde (CS) - Italy
P.IVA 02900010782
Ph. (+39) 0984 846295
Fax (+39) 0984 121440
info@greengreen.it
www.greengreen.it

Il tecnico
Ing. Leonardo Sblendido

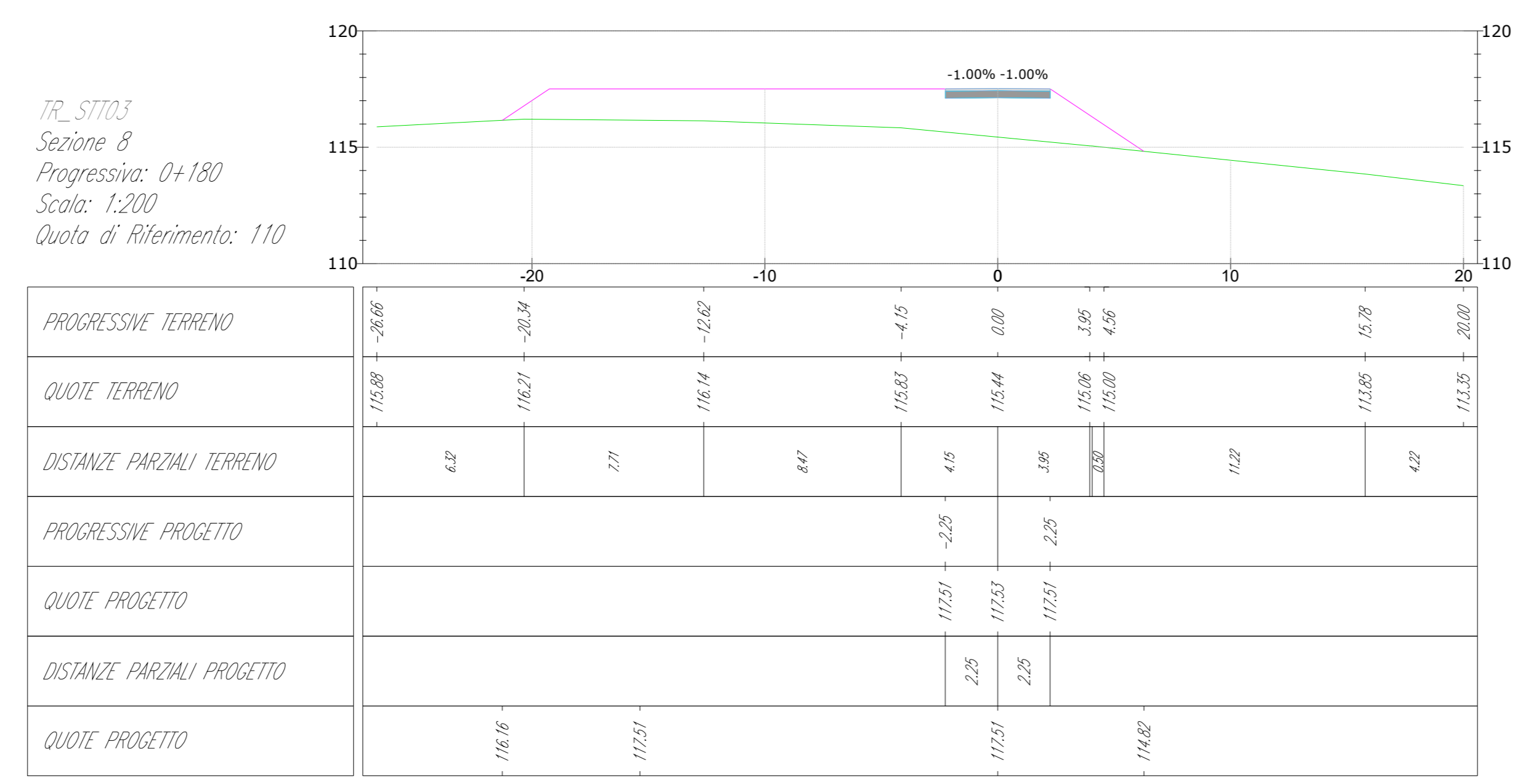
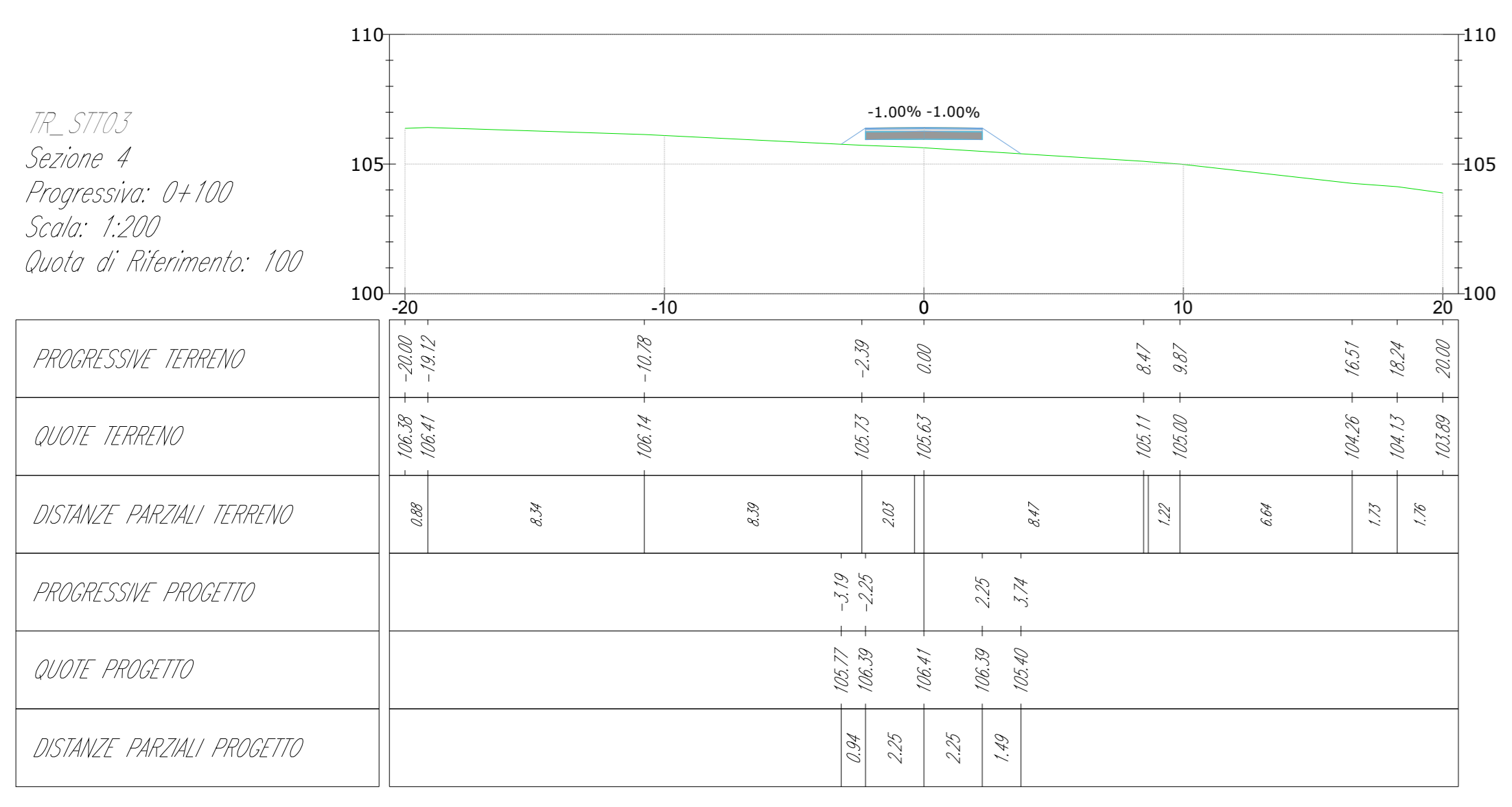
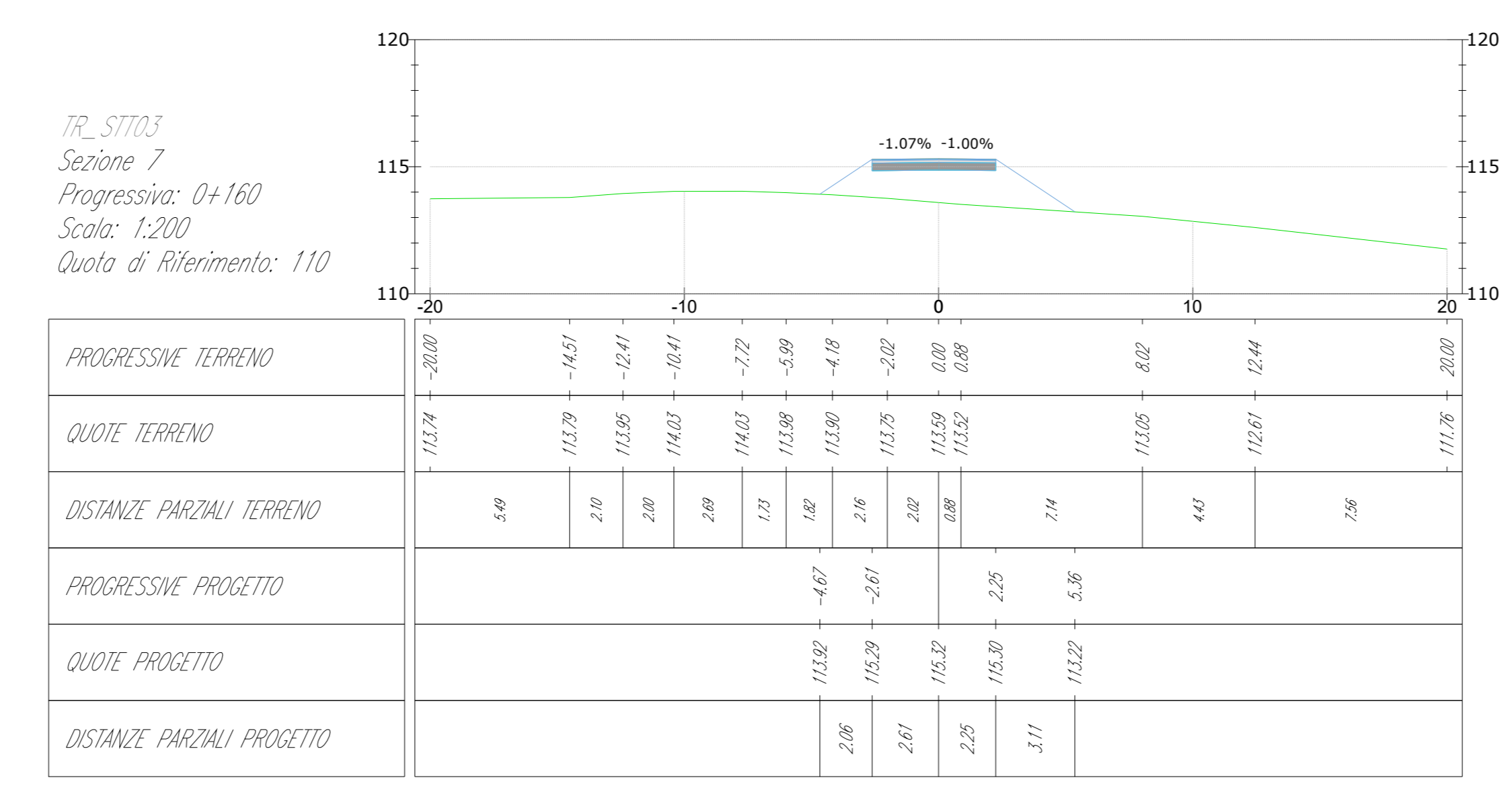
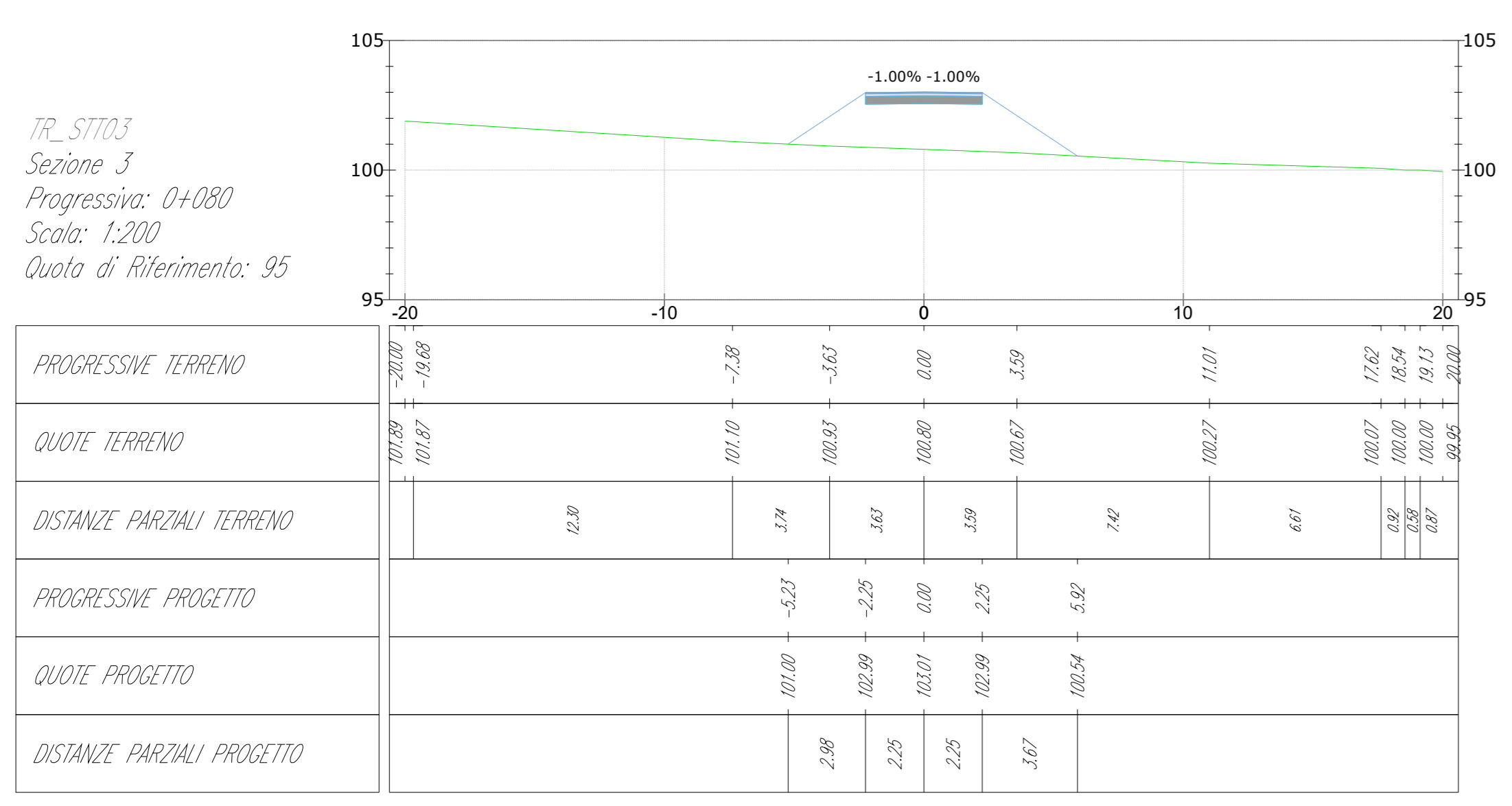
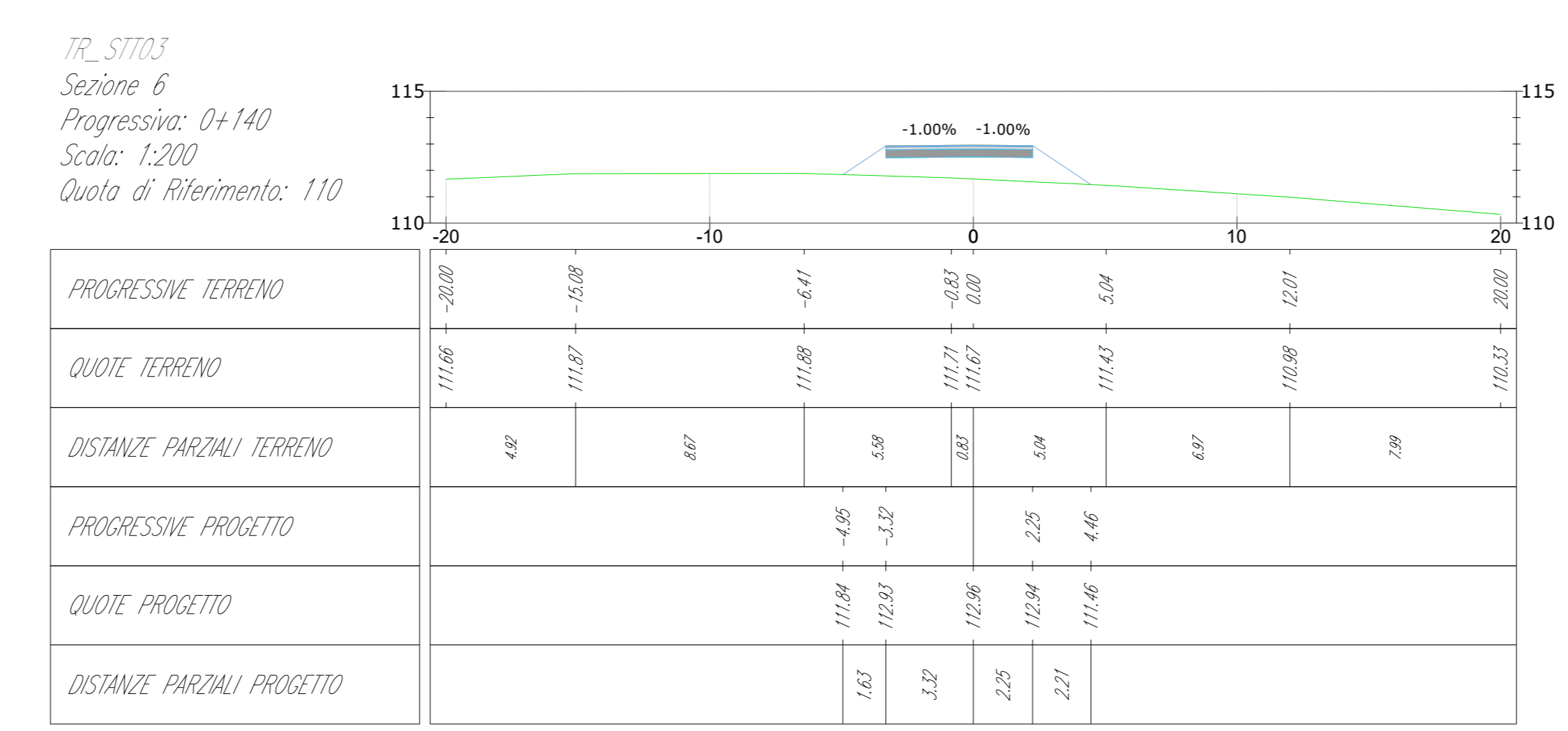
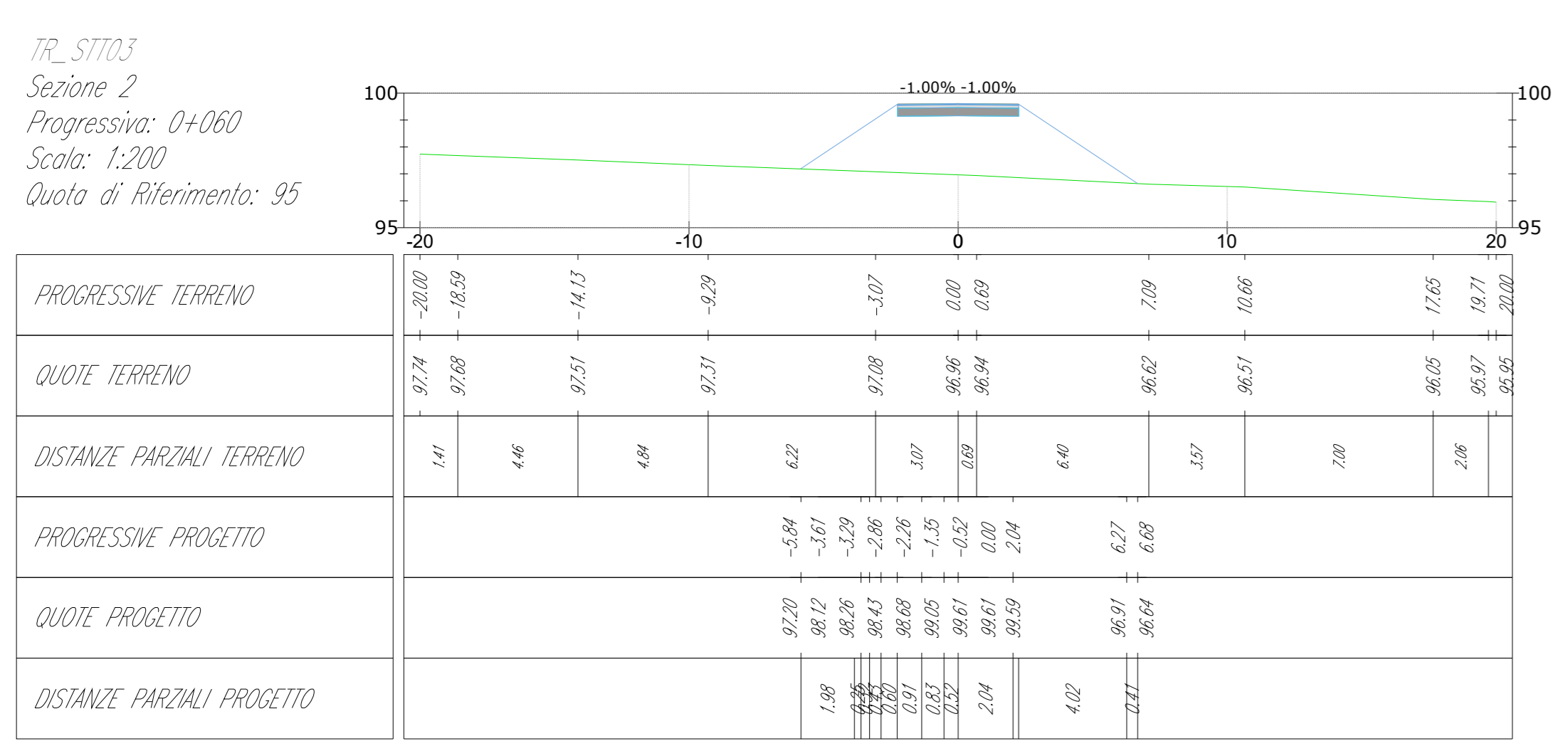
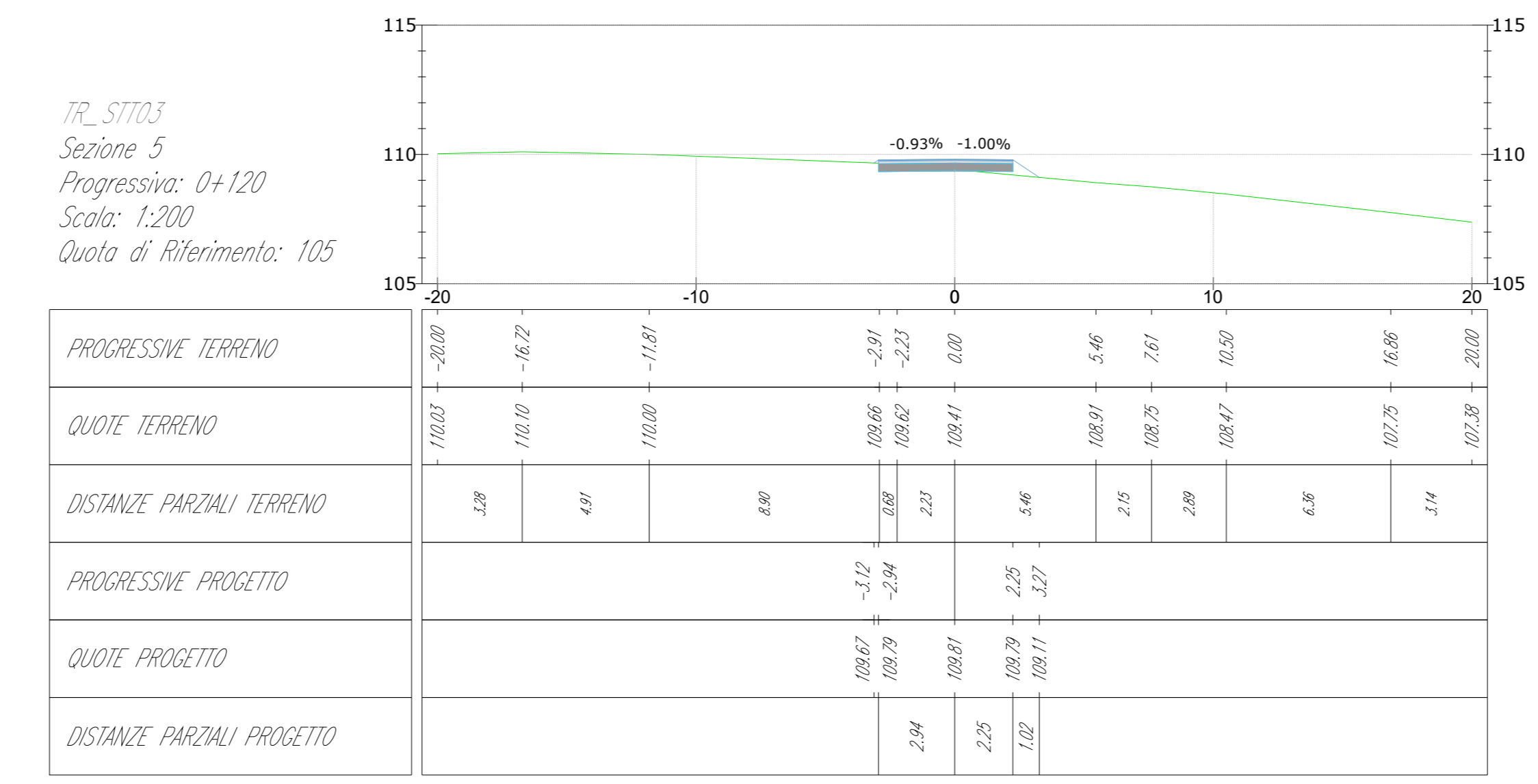
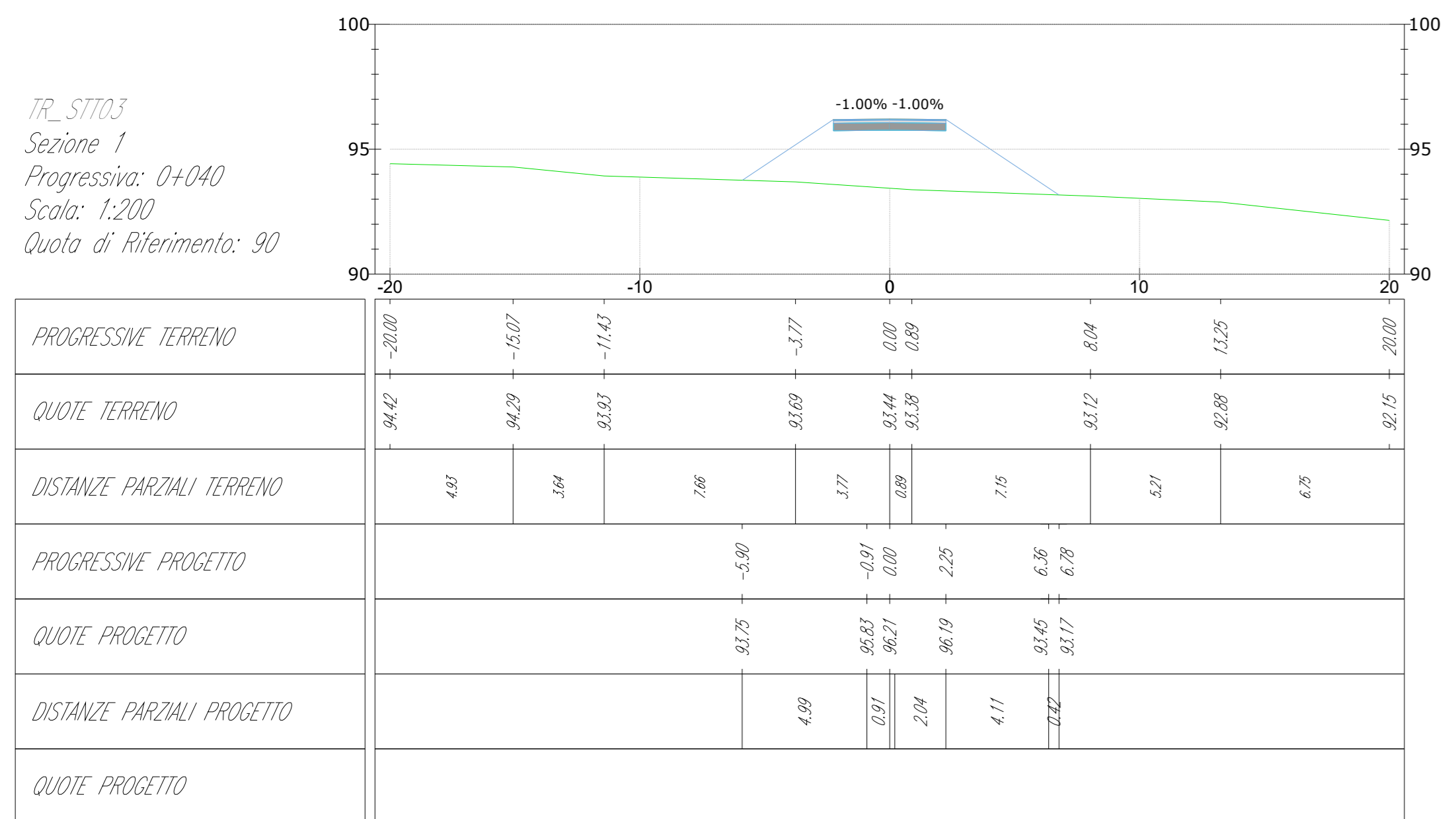
| | | | | | |
|-----|------------|-----------------|-------------|-------------|--------------|
| 00 | 22/12/2023 | PRIMA EMISSIONE | R. De Fiore | P.E. | L. Sblendido |
| REV | DATA | DESCRIZIONE | PREPARATO | CONTROLLATO | APPROVATO |

"IMPIANTO EOLICO TERRANOVA DA SIBARI"
(COMUNI DI TERRANOVA DA SIBARI, SAN DEMETRIO CORONE, SPEZZANO ALBANESE, CORIGLIANO-ROSSANO, SANTA SOFIA D'EPSIRO E TARSIA (CS))

| | | | | |
|-------------------------|------------|--------|-------------|----------|
| | PROGETTO | | | |
| | DEFINITIVO | | | |
| | FORMATO: | SCALA: | SCALA PLOT: | FOGLIO: |
| | A0 | 1:1000 | 1:1 | 66 di 69 |
| TITOLO: | | | | |
| STUDIO PLANOALTIMETRICO | | | | |
| CODICE ELABORATO | | | | |
| C | 2 | 3 | F | S |
| T | R | 0 | 2 | W |
| D | 0 | 1 | 0 | 0 |



- Profilo terreno
- Profilo Piazzola



green & green
WE ENGINEERING

Green & Green S.r.l.
Via Edmondo de Amicis n.64
87036 Rende (CS) - Italy
P.IVA 0290010782
Ph. (+39) 0984 846295
Fax (+39) 0984 121440
info@greenandgreen.it
www.greenandgreen.it

Il tecnico
Ing. Leonardo Sblendoro

| | | | | | |
|------|------------|-----------------|-------------|-------------|--------------|
| 00 | 22/12/2023 | PRIMA EMISSIONE | R. De Fiore | P.E. | L. Sblendoro |
| REV. | DATA | DESCRIZIONE | PREPARATO | CONTROLLATO | APPROVATO |

"IMPIANTO EOLICO TERRANOVA DA SIBARI"
(COMUNI DI TERRANOVA DA SIBARI, SAN DEMETRIO CORONE, SPEZZANO ALBANESE, CORIGLIANO-ROSSANO, SANTA SOFIA D'EPSIRO E TARSIA (CS))

hergo

PROGETTO: **DEFINITIVO**

NOTE FILE: C23FST0011WD01000_STUDIO_PLANOALTIMETRICO.pdf

| | | | |
|-------------|--------------|-----------------|------------------|
| FORMATO: A0 | SCALA: 1:200 | SCALA PLOT: 1:1 | FOGLIO: 67 di 69 |
|-------------|--------------|-----------------|------------------|

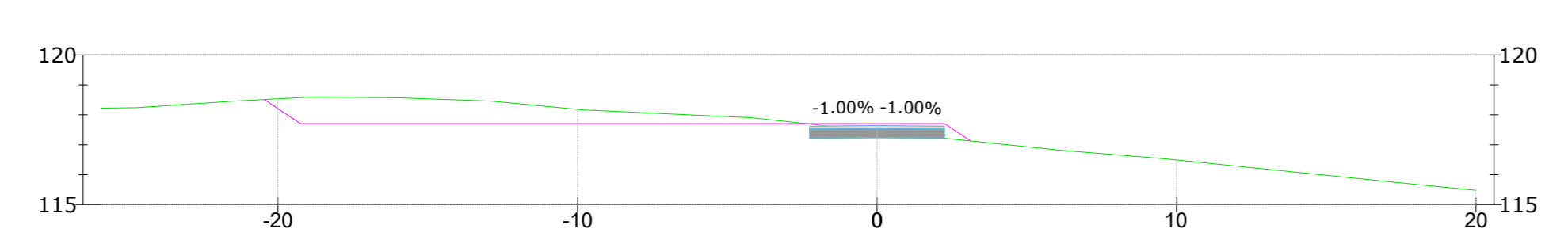
TITOLO: **STUDIO PLANOALTIMETRICO**

green & green
WE ENGINEERING

| | | | |
|------------------|------|------|-----------|
| CODICE ELABORATO | | | |
| IMPVTO | TRC | TRD | REVISIONE |
| C23FST | R002 | WD01 | 000 |

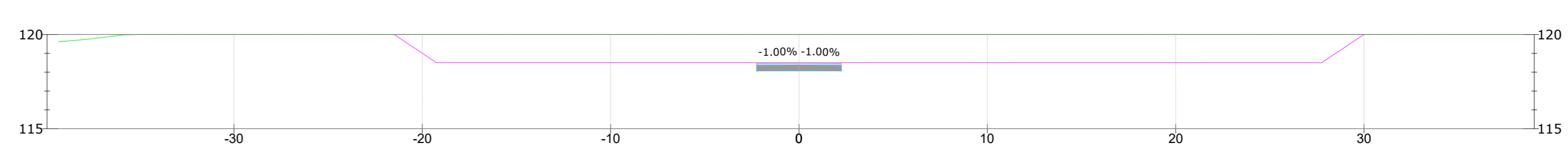
- Profilo terreno
- Profilo Piazzola

TR_STT03
Sezione 9
Progressiva: 0+200
Scala: 1:200
Quota di Riferimento: 115



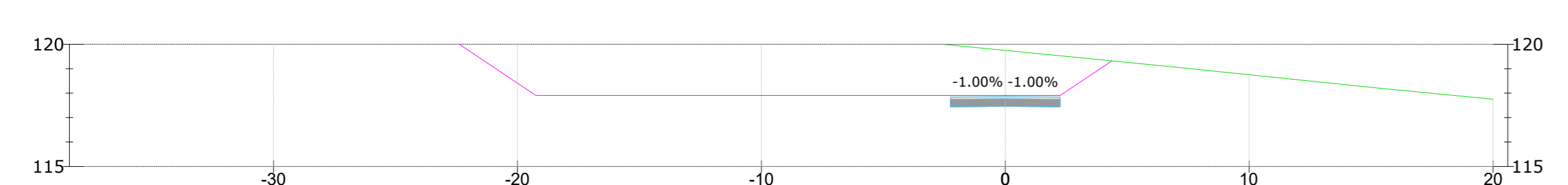
| | | | | | | | | | | | | | | | | | | | | | | |
|----------------------------|--------|--------|--------|--------|--------|--------|--------|--------|--------|--------|--------|--------|--------|--------|--------|--------|--------|--------|--------|--------|--------|--------|
| PROGRESSIVE TERRENO | 0+00 | 0+05 | 0+10 | 0+15 | 0+20 | 0+25 | 0+30 | 0+35 | 0+40 | 0+45 | 0+50 | 0+55 | 0+60 | 0+65 | 0+70 | 0+75 | 0+80 | 0+85 | 0+90 | 0+95 | 0+100 | |
| QUOTE TERRENO | 116.27 | 116.24 | 116.45 | 116.39 | 116.57 | 116.59 | 116.45 | 116.17 | 116.09 | 116.20 | 116.00 | 116.44 | 116.65 | 116.53 | 116.59 | 116.67 | 116.53 | 116.48 | 116.48 | 116.48 | 116.48 | 116.48 |
| DISTANZE PARZIALI TERRENO | 5.71 | 5.00 | 5.23 | 5.46 | 5.14 | 5.88 | 6.84 | 7.20 | 6.07 | 6.05 | 5.86 | 6.41 | 5.81 | 5.89 | 5.81 | 5.81 | 5.81 | 5.81 | 5.81 | 5.81 | 5.81 | 5.81 |
| PROGRESSIVE PROGETTO | | | | | | | | | | | | | | | | | | | | | | |
| QUOTE PROGETTO | | | | | | | | | | 116.62 | 116.25 | 116.25 | 116.25 | 116.25 | 116.25 | 116.25 | 116.25 | 116.25 | 116.25 | 116.25 | 116.25 | 116.25 |
| DISTANZE PARZIALI PROGETTO | | | | | | | | | | 2.25 | 2.25 | 2.25 | 2.25 | 2.25 | 2.25 | 2.25 | 2.25 | 2.25 | 2.25 | 2.25 | 2.25 | 2.25 |
| QUOTE PROGETTO | | 116.57 | | 116.77 | | | | | | 116.77 | 116.77 | 116.77 | 116.77 | 116.77 | 116.77 | 116.77 | 116.77 | 116.77 | 116.77 | 116.77 | 116.77 | 116.77 |

TR_STT03
Sezione 13
Progressiva: 0+280
Scala: 1:200
Quota di Riferimento: 115



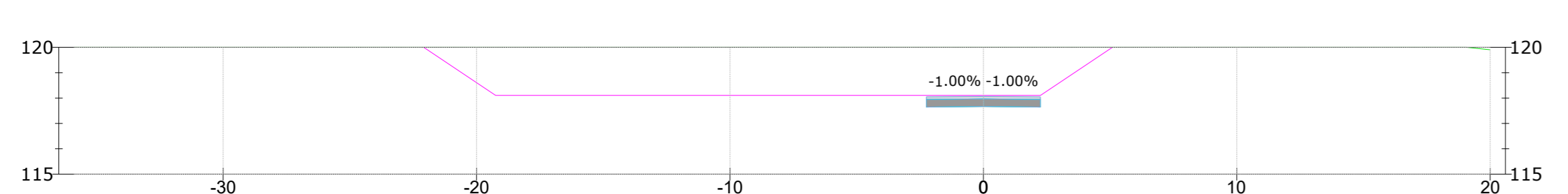
| | | | | | | | | | | | | | | | | | | | | | | |
|----------------------------|--------|--------|--------|--------|--------|--------|--------|--------|--------|--------|--------|--------|--------|--------|--------|--------|--------|--------|--------|--------|--------|--------|
| PROGRESSIVE TERRENO | 0+00 | 0+05 | 0+10 | 0+15 | 0+20 | 0+25 | 0+30 | 0+35 | 0+40 | 0+45 | 0+50 | 0+55 | 0+60 | 0+65 | 0+70 | 0+75 | 0+80 | 0+85 | 0+90 | 0+95 | 0+100 | |
| QUOTE TERRENO | 116.67 | 116.74 | 116.88 | 116.88 | 116.88 | 116.88 | 116.88 | 116.88 | 116.88 | 116.88 | 116.88 | 116.88 | 116.88 | 116.88 | 116.88 | 116.88 | 116.88 | 116.88 | 116.88 | 116.88 | 116.88 | 116.88 |
| DISTANZE PARZIALI TERRENO | 4.46 | 5.97 | 6.00 | 6.00 | 6.00 | 6.00 | 6.00 | 6.00 | 6.00 | 6.00 | 6.00 | 6.00 | 6.00 | 6.00 | 6.00 | 6.00 | 6.00 | 6.00 | 6.00 | 6.00 | 6.00 | 6.00 |
| PROGRESSIVE PROGETTO | | | | | | | | | | | | | | | | | | | | | | |
| QUOTE PROGETTO | | | | | | | | | | 116.46 | 116.48 | 116.48 | 116.48 | 116.48 | 116.48 | 116.48 | 116.48 | 116.48 | 116.48 | 116.48 | 116.48 | 116.48 |
| DISTANZE PARZIALI PROGETTO | | | | | | | | | | 2.25 | 2.25 | 2.25 | 2.25 | 2.25 | 2.25 | 2.25 | 2.25 | 2.25 | 2.25 | 2.25 | 2.25 | 2.25 |
| QUOTE PROGETTO | | 116.67 | | 116.67 | | | | | | 116.67 | 116.67 | 116.67 | 116.67 | 116.67 | 116.67 | 116.67 | 116.67 | 116.67 | 116.67 | 116.67 | 116.67 | 116.67 |

TR_STT03
Sezione 10
Progressiva: 0+220
Scala: 1:200
Quota di Riferimento: 115



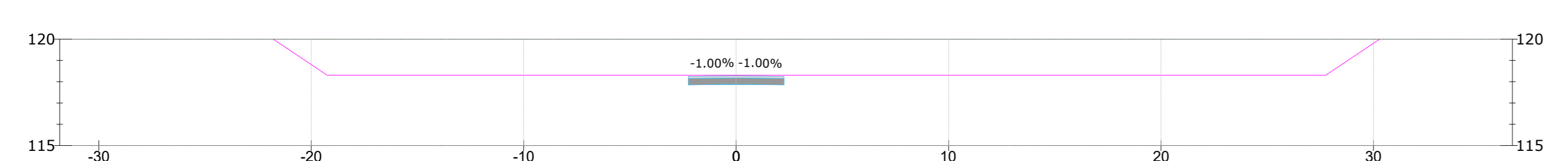
| | | | | | | | | | | | | | | | | | | | | | | |
|----------------------------|--------|--------|--------|--------|--------|--------|--------|--------|--------|--------|--------|--------|--------|--------|--------|--------|--------|--------|--------|--------|--------|--------|
| PROGRESSIVE TERRENO | 0+00 | 0+05 | 0+10 | 0+15 | 0+20 | 0+25 | 0+30 | 0+35 | 0+40 | 0+45 | 0+50 | 0+55 | 0+60 | 0+65 | 0+70 | 0+75 | 0+80 | 0+85 | 0+90 | 0+95 | 0+100 | |
| QUOTE TERRENO | 120.00 | 120.00 | 120.00 | 120.00 | 120.00 | 120.00 | 120.00 | 120.00 | 120.00 | 120.00 | 120.00 | 120.00 | 120.00 | 120.00 | 120.00 | 120.00 | 120.00 | 120.00 | 120.00 | 120.00 | 120.00 | 120.00 |
| DISTANZE PARZIALI TERRENO | 5.81 | 5.81 | 5.81 | 5.81 | 5.81 | 5.81 | 5.81 | 5.81 | 5.81 | 5.81 | 5.81 | 5.81 | 5.81 | 5.81 | 5.81 | 5.81 | 5.81 | 5.81 | 5.81 | 5.81 | 5.81 | 5.81 |
| PROGRESSIVE PROGETTO | | | | | | | | | | | | | | | | | | | | | | |
| QUOTE PROGETTO | | | | | | | | | | 116.54 | 116.26 | 116.26 | 116.26 | 116.26 | 116.26 | 116.26 | 116.26 | 116.26 | 116.26 | 116.26 | 116.26 | 116.26 |
| DISTANZE PARZIALI PROGETTO | | | | | | | | | | 2.25 | 2.25 | 2.25 | 2.25 | 2.25 | 2.25 | 2.25 | 2.25 | 2.25 | 2.25 | 2.25 | 2.25 | 2.25 |
| QUOTE PROGETTO | | 120.00 | | 119.97 | | | | | | 119.97 | 119.97 | 119.97 | 119.97 | 119.97 | 119.97 | 119.97 | 119.97 | 119.97 | 119.97 | 119.97 | 119.97 | 119.97 |

TR_STT03
Sezione 11
Progressiva: 0+240
Scala: 1:200
Quota di Riferimento: 115



| | | | | | | | | | | | | | | | | | | | | | | |
|----------------------------|--------|--------|--------|--------|--------|--------|--------|--------|--------|--------|--------|--------|--------|--------|--------|--------|--------|--------|--------|--------|--------|--------|
| PROGRESSIVE TERRENO | 0+00 | 0+05 | 0+10 | 0+15 | 0+20 | 0+25 | 0+30 | 0+35 | 0+40 | 0+45 | 0+50 | 0+55 | 0+60 | 0+65 | 0+70 | 0+75 | 0+80 | 0+85 | 0+90 | 0+95 | 0+100 | |
| QUOTE TERRENO | 120.00 | 120.00 | 120.00 | 120.00 | 120.00 | 120.00 | 120.00 | 120.00 | 120.00 | 120.00 | 120.00 | 120.00 | 120.00 | 120.00 | 120.00 | 120.00 | 120.00 | 120.00 | 120.00 | 120.00 | 120.00 | 120.00 |
| DISTANZE PARZIALI TERRENO | 5.81 | 5.81 | 6.00 | 6.51 | 6.48 | 6.46 | 6.27 | 6.17 | 6.08 | 5.99 | 5.90 | 5.81 | 5.72 | 5.63 | 5.54 | 5.45 | 5.36 | 5.27 | 5.18 | 5.09 | 5.00 | 4.91 |
| PROGRESSIVE PROGETTO | | | | | | | | | | | | | | | | | | | | | | |
| QUOTE PROGETTO | | | | | | | | | | 116.05 | 116.07 | 116.05 | 116.05 | 116.05 | 116.05 | 116.05 | 116.05 | 116.05 | 116.05 | 116.05 | 116.05 | 116.05 |
| DISTANZE PARZIALI PROGETTO | | | | | | | | | | 2.25 | 2.25 | 2.25 | 2.25 | 2.25 | 2.25 | 2.25 | 2.25 | 2.25 | 2.25 | 2.25 | 2.25 | 2.25 |
| QUOTE PROGETTO | | 120.00 | | 118.17 | | | | | | 118.17 | 118.17 | 118.17 | 118.17 | 118.17 | 118.17 | 118.17 | 118.17 | 118.17 | 118.17 | 118.17 | 118.17 | 118.17 |

TR_STT03
Sezione 12
Progressiva: 0+260
Scala: 1:200
Quota di Riferimento: 115



| | | | | | | | | | | | | | | | | | | | | | | |
|----------------------------|--------|--------|--------|--------|--------|--------|--------|--------|--------|--------|--------|--------|--------|--------|--------|--------|--------|--------|--------|--------|--------|--------|
| PROGRESSIVE TERRENO | 0+00 | 0+05 | 0+10 | 0+15 | 0+20 | 0+25 | 0+30 | 0+35 | 0+40 | 0+45 | 0+50 | 0+55 | 0+60 | 0+65 | 0+70 | 0+75 | 0+80 | 0+85 | 0+90 | 0+95 | 0+100 | |
| QUOTE TERRENO | 120.00 | 120.00 | 120.00 | 120.00 | 120.00 | 120.00 | 120.00 | 120.00 | 120.00 | 120.00 | 120.00 | 120.00 | 120.00 | 120.00 | 120.00 | 120.00 | 120.00 | 120.00 | 120.00 | 120.00 | 120.00 | 120.00 |
| DISTANZE PARZIALI TERRENO | 4.91 | 5.81 | 5.81 | 6.00 | 6.51 | 6.48 | 6.46 | 6.27 | 6.17 | 6.08 | 5.99 | 5.90 | 5.81 | 5.72 | 5.63 | 5.54 | 5.45 | 5.36 | 5.27 | 5.18 | 5.09 | 5.00 |
| PROGRESSIVE PROGETTO | | | | | | | | | | | | | | | | | | | | | | |
| QUOTE PROGETTO | | | | | | | | | | 116.25 | 116.27 | 116.25 | 116.25 | 116.25 | 116.25 | 116.25 | 116.25 | 116.25 | 116.25 | 116.25 | 116.25 | 116.25 |
| DISTANZE PARZIALI PROGETTO | | | | | | | | | | 2.25 | 2.25 | 2.25 | 2.25 | 2.25 | 2.25 | 2.25 | 2.25 | 2.25 | 2.25 | 2.25 | 2.25 | 2.25 |
| QUOTE PROGETTO | | 120.00 | | 118.17 | | | | | | 118.17 | 118.17 | 118.17 | 118.17 | 118.17 | 118.17 | 118.17 | 118.17 | 118.17 | 118.17 | 118.17 | 118.17 | 118.17 |

Green & Green S.r.l.
Via Edmondo de Amicis n.64
37036 Ronde (CS) - Italy
P.IVA 02900010782
Ph. (+39) 0984 846295
Fax (+39) 0984 1214470
info@greengreen.it
www.greengreen.it

Il tecnico
Ing. Leonardo Sblendido

| | | | | | |
|------|------------|-----------------|-------------|-------------|--------------|
| 00 | 22/12/2023 | PRIMA EMISSIONE | R. De Fiore | P. E. | L. Sblendido |
| REV. | DATA | DESCRIZIONE | PREPARATO | CONTROLLATO | APPROVATO |

"IMPIANTO EOLICO TERRANOVA DA SIBARI"
(COMUNI DI TERRANOVA DA SIBARI, SAN DEMETRIO CORONE, SPEZZANO ALBANESE, CORIGLIANO-ROSSANO, SANTA SOFIA D'EPSIRO E TARSIA (CS))

PROGETTO
DEFINITIVO

WORK FILE: C23FSTR0011WD01000_STUDIO PLANOALTIMETRICO.pdf

| | | | |
|----------|--------|-------------|----------|
| FORMATO: | SCALA: | SCALA PLOT: | FOGLIO |
| A0 | 1:200 | 1:1 | 68 di 69 |

TITOLO:
STUDIO PLANOALTIMETRICO

CODICE ELABORATO

| | | | | |
|-------------|------|-----|-------------|-----------|
| IMPIANTO | TRC | TR0 | PROGRESSIVO | REVISIONE |
| C23FSTR0011 | WD01 | 002 | WD01 | 000 |

