CANALE "LI MACCHIE TORRICELLA" (ID 80 CONSORZIO BONIFICA ARNEO)

(RIF. "**ATTRAERSAMENTO TOC2**" COME INDICATO SUL PARERE DEL **SERVIZIO AUTORITA' IDRAULICA**)

PUNTI	Coordinate UTM WGS84 VERTICI TOC	
	EST	NORD
Ingresso TOC	743247.67	4491262.36
Uscita TOC	743023.37	4491304.72

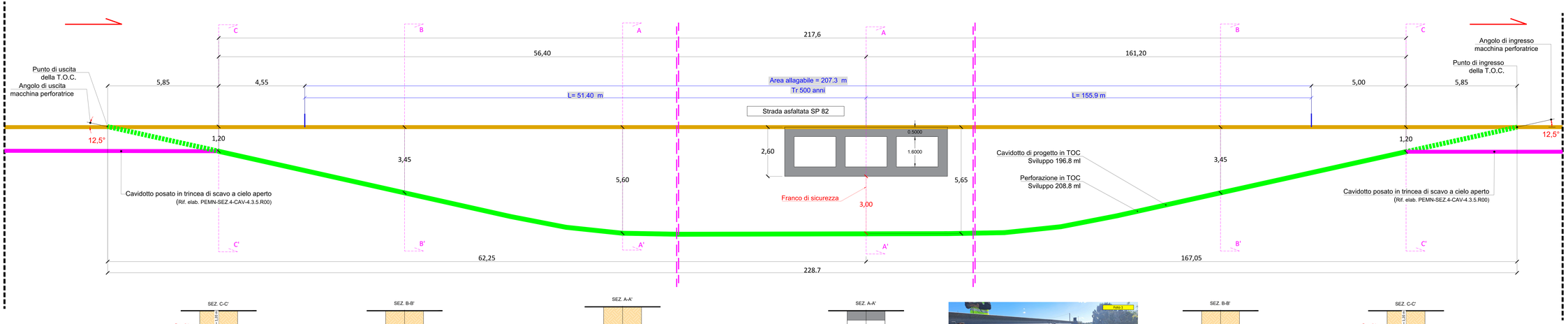

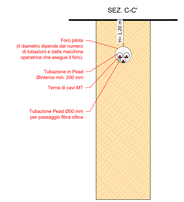

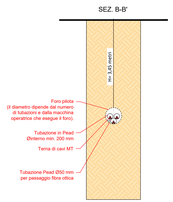

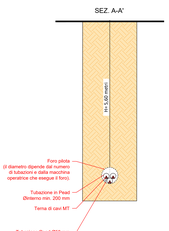

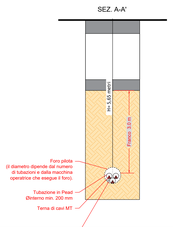

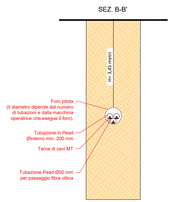

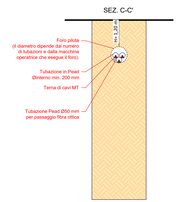

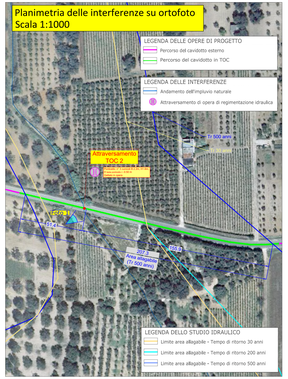

Comune di Brindisi | Regione Puglia | Comune di Mesagne

Titolo del Progetto:

PARCO EOLICO "MONDONUOVO"

Documento: **PROGETTO ESECUTIVO** | *N° Documento:* PEMN-PE.SEZ.12-CIV-12.9.13.R00

ID PROGETTO:	PEMN	DISCIPLINA:	CIV	TIPOLOGIA:	

Elaborato: Planimetria, profilo e particolari costruttivi ATTRAVERSAMENTO TOC 2 (Canale "Li Macchie Torricella", ID 80)

FOGLIO:	1	SCALA:	1:50	Nome file:	PEMNRPE.SEZ.12-CIV-12.9.12_17.R00

RWE
RWE RENEWABLES ITALIA S.R.L.
Piazza Cola di Rienzo, 111/2 - 00192 Roma
P.IVA/C.F. 06403370966

Progettisti: Dott. Ing. Domenico Antonio Nuzzolo

Rev.	Data Revisione	Descrizione Revisione	Redatto	Controllato	Approvato
00	30/10/2023	PRIMA EMISSIONE	EC		DN