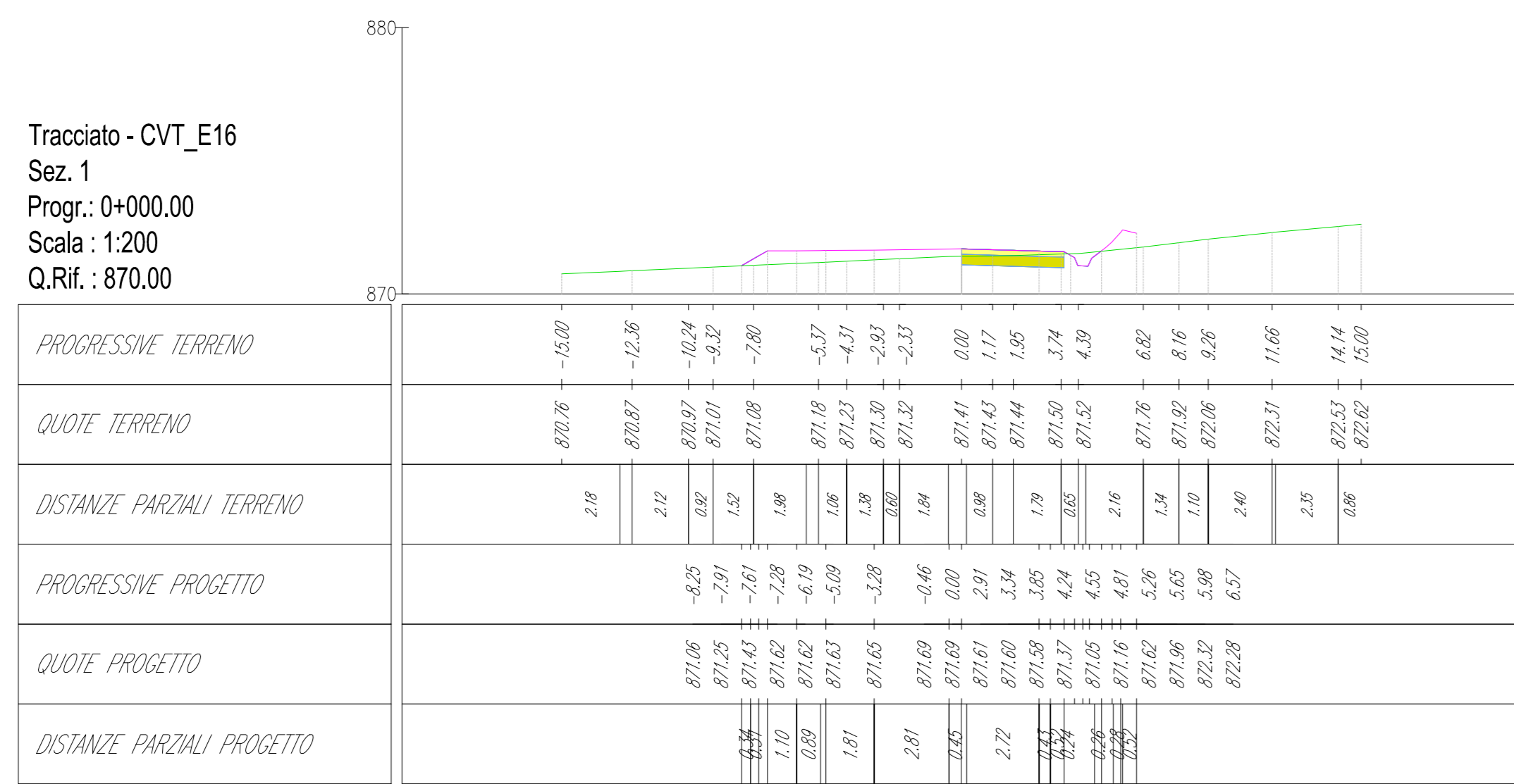
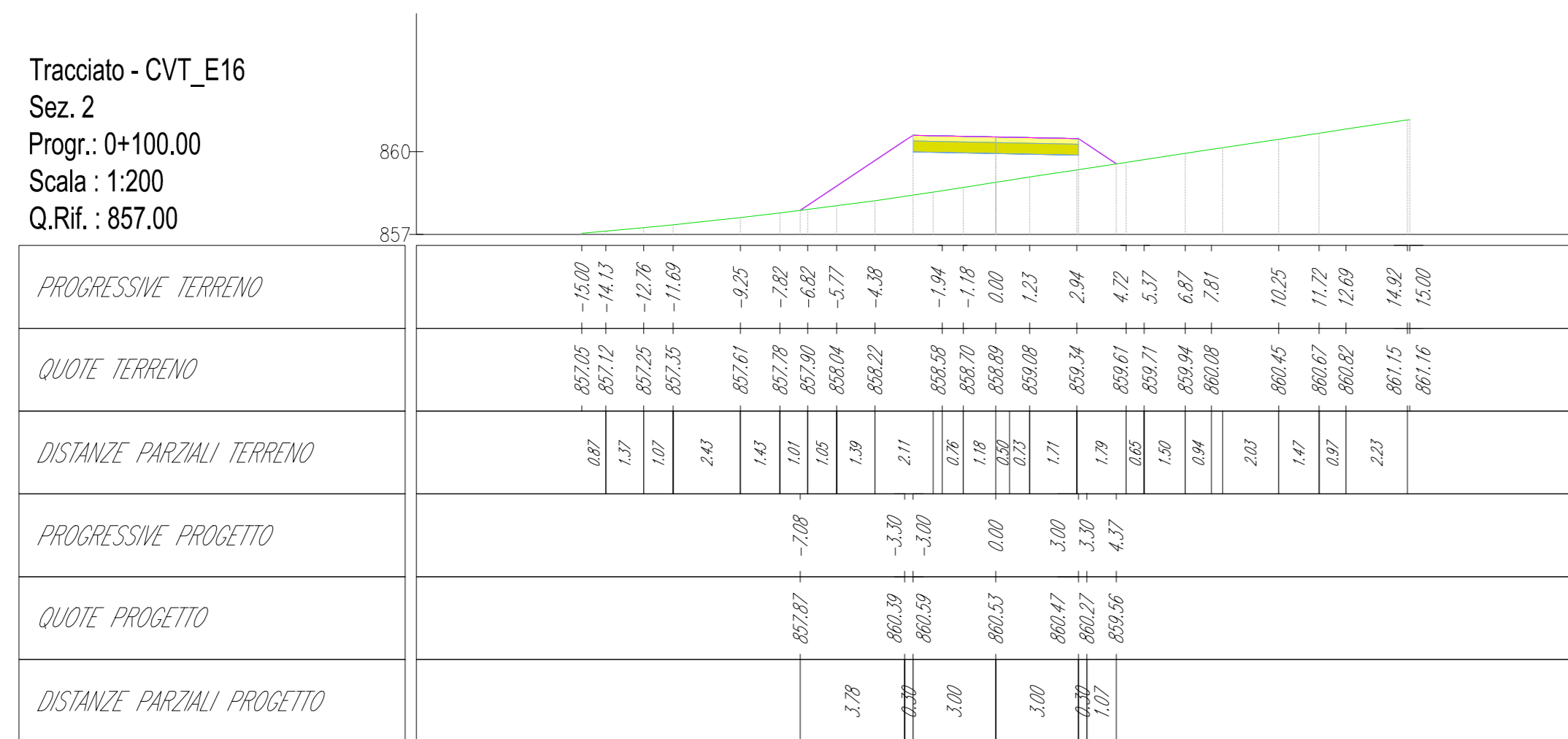


SEZIONI - Scala 1:200

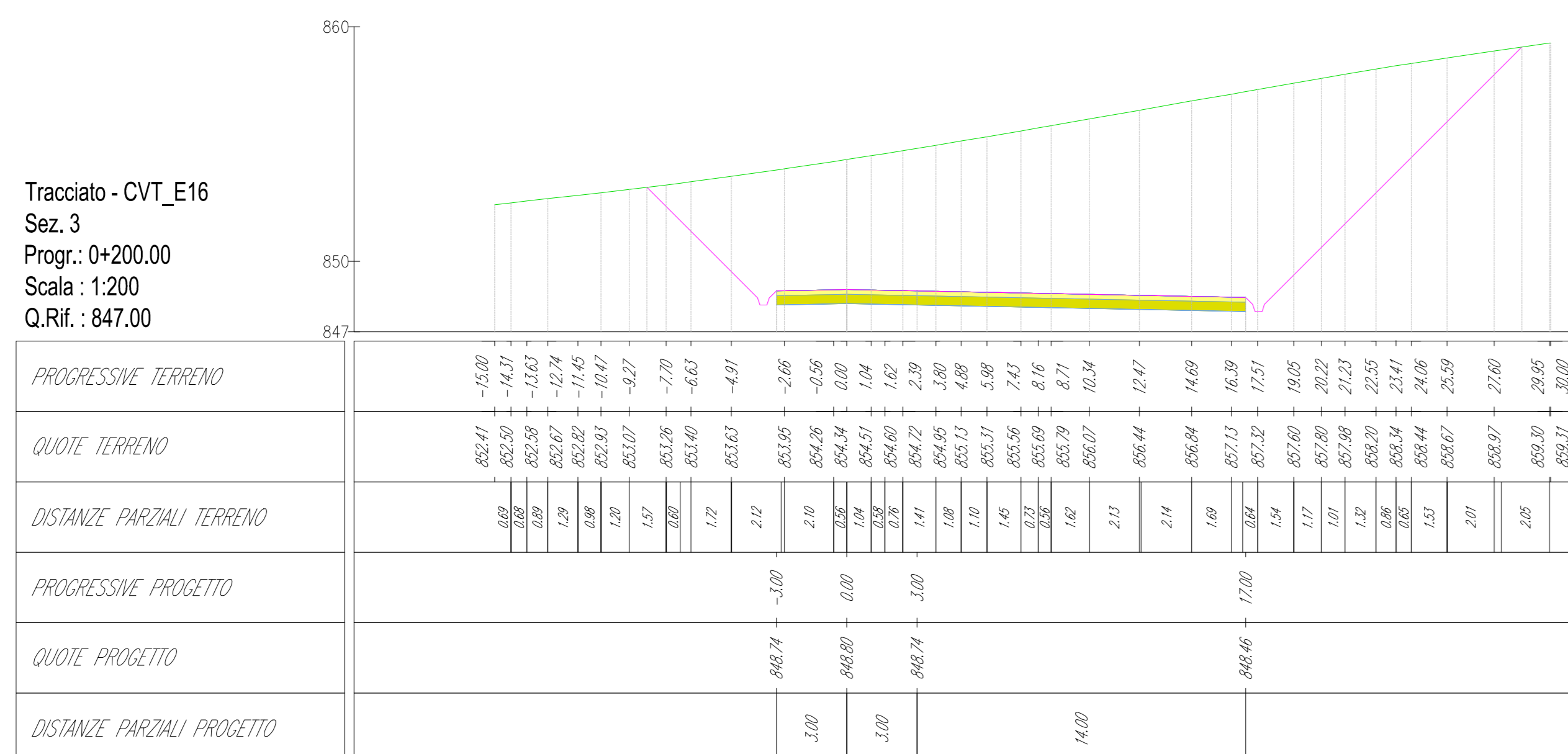
Tracciato - CVT_E16
Sez. 1
Progr.: 0+000.00
Scala: 1:200
Q.Rif.: 870.00



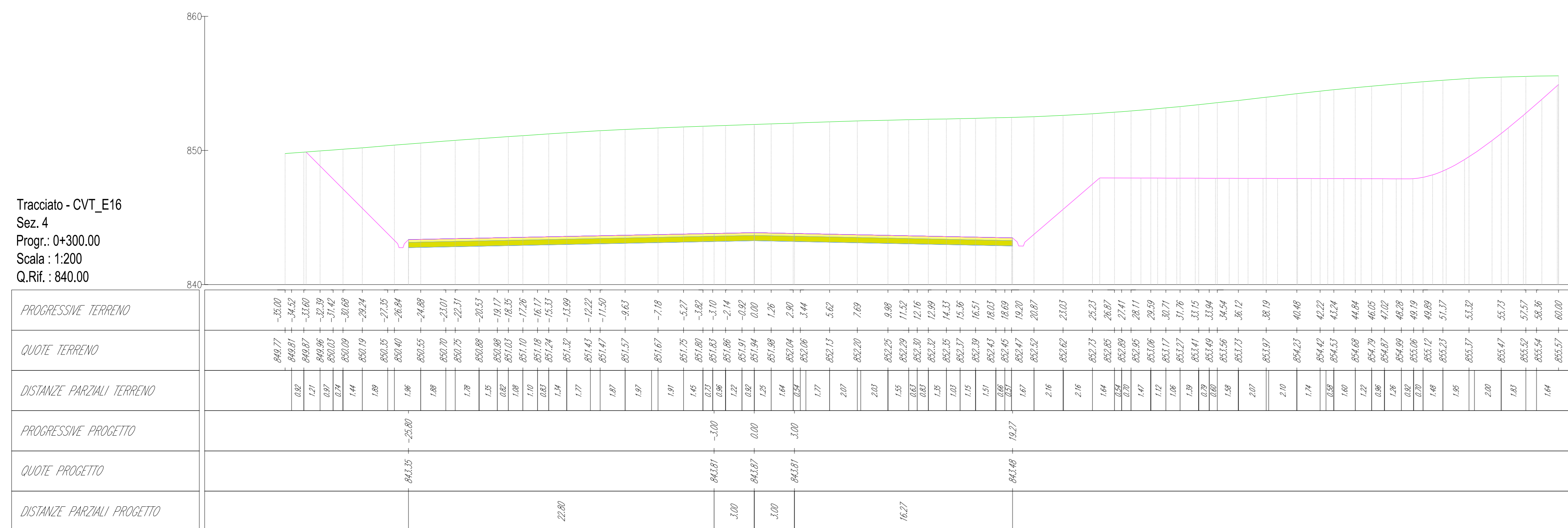
Tracciato - CVT_E16
Sez. 2
Progr.: 0+100.00
Scala: 1:200
Q.Rif.: 857.00



Tracciato - CVT_E16
Sez. 3
Progr.: 0+200.00
Scala: 1:200
Q.Rif.: 847.00



Tracciato - CVT_E16
Sez. 4
Progr.: 0+300.00
Scala: 1:200
Q.Rif.: 840.00



KEY MAP



00	2021.02.19	Prima emissione	M.Terzi	N.Nocci	P.Palvelli
REV.	DATE	DESCRIPTION	PREPARED	CHECKED	APPROVED
PROJECT: IMPIANTO EOLICO CALTAVUTURO ESTENSIONE			FILE NAME: GRE.EEC.D.73.IT.W.14362.15.007.00 - Layout strade		
CLASSIFICATION: PUBLIC		FORMAT: A0	SCALE: 1:200	PLOT SCALE: 1:1	SHEET: 15 di 17
UTILIZATION SCOPE: BASIC DESIGN		TITLE: CVT_E16 - PISTA DI ACCESSO E PIAZZOLA SEZIONI			
EGP VALIDATION		EGP CODE			
VALIDATED BY: Icolofino	GROUP: Sabitino	FUNCTION: Bilirioi	COUNTRY: GRE	PLANT: D73	SYSTEM: ITW143621500700
VERIFIED BY: Sabitino	GROUP: GRE.EEC	FUNCTION: D73	COUNTRY: ITW143621500700	PLANT: ITW143621500700	SYSTEM: ITW143621500700
COORDINATORS: Bilirioi	GROUP: GRE.EEC	FUNCTION: D73	COUNTRY: ITW143621500700	PLANT: ITW143621500700	SYSTEM: ITW143621500700