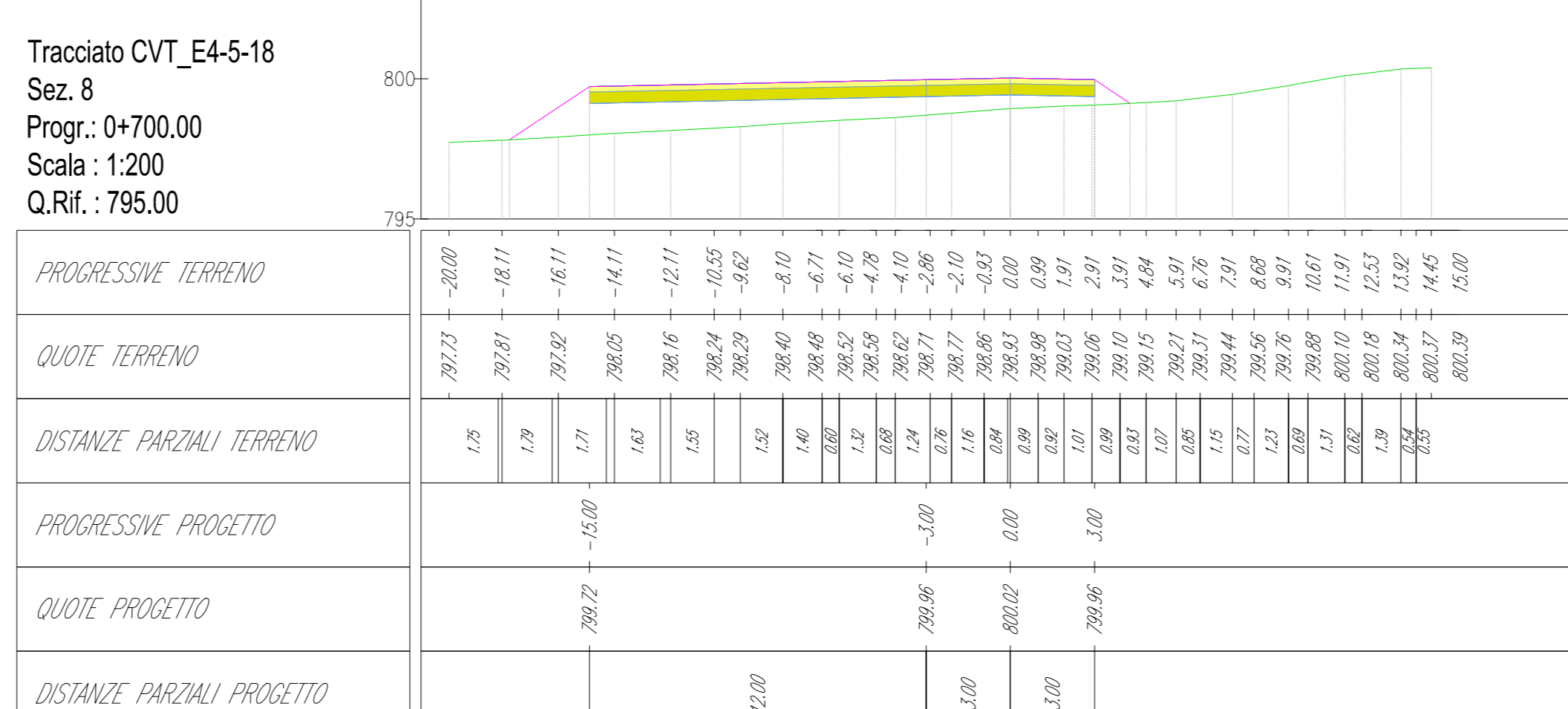
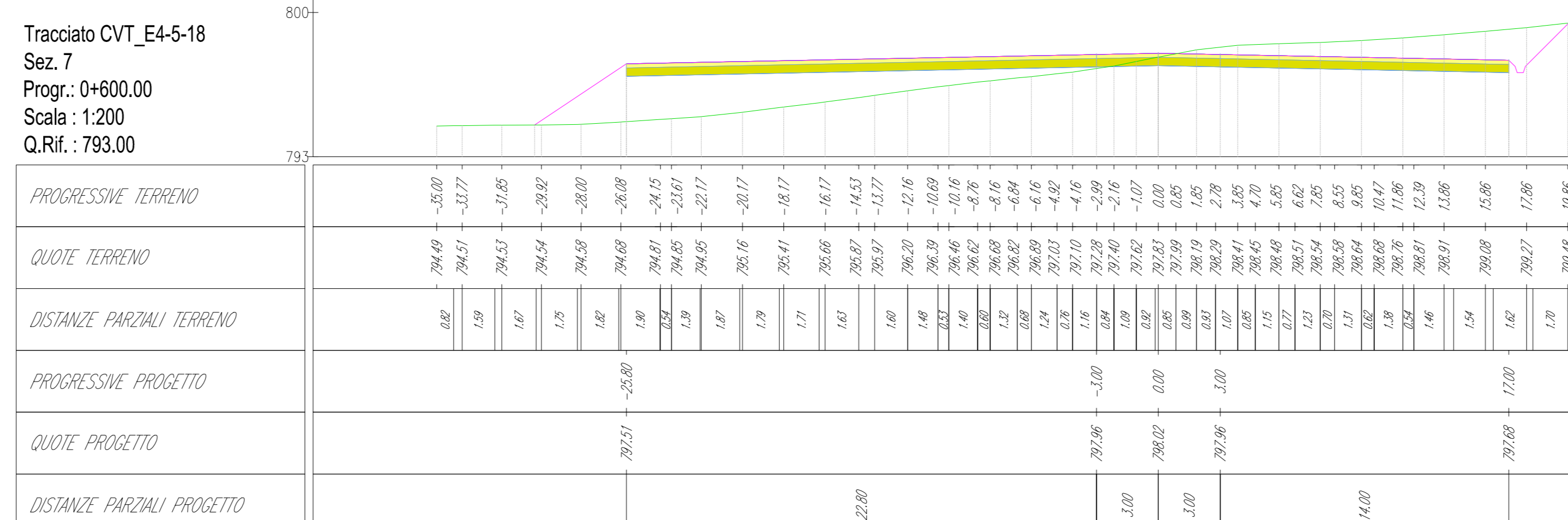
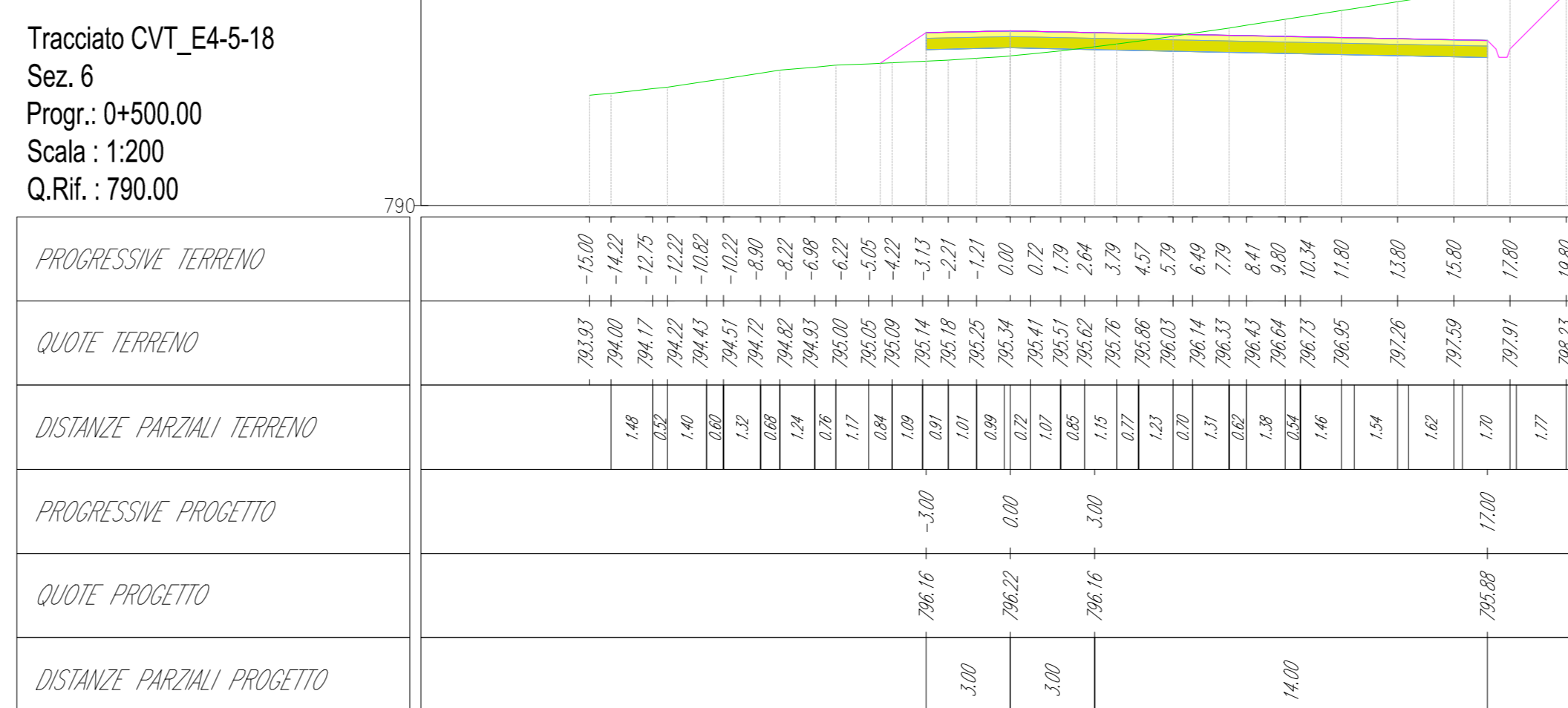
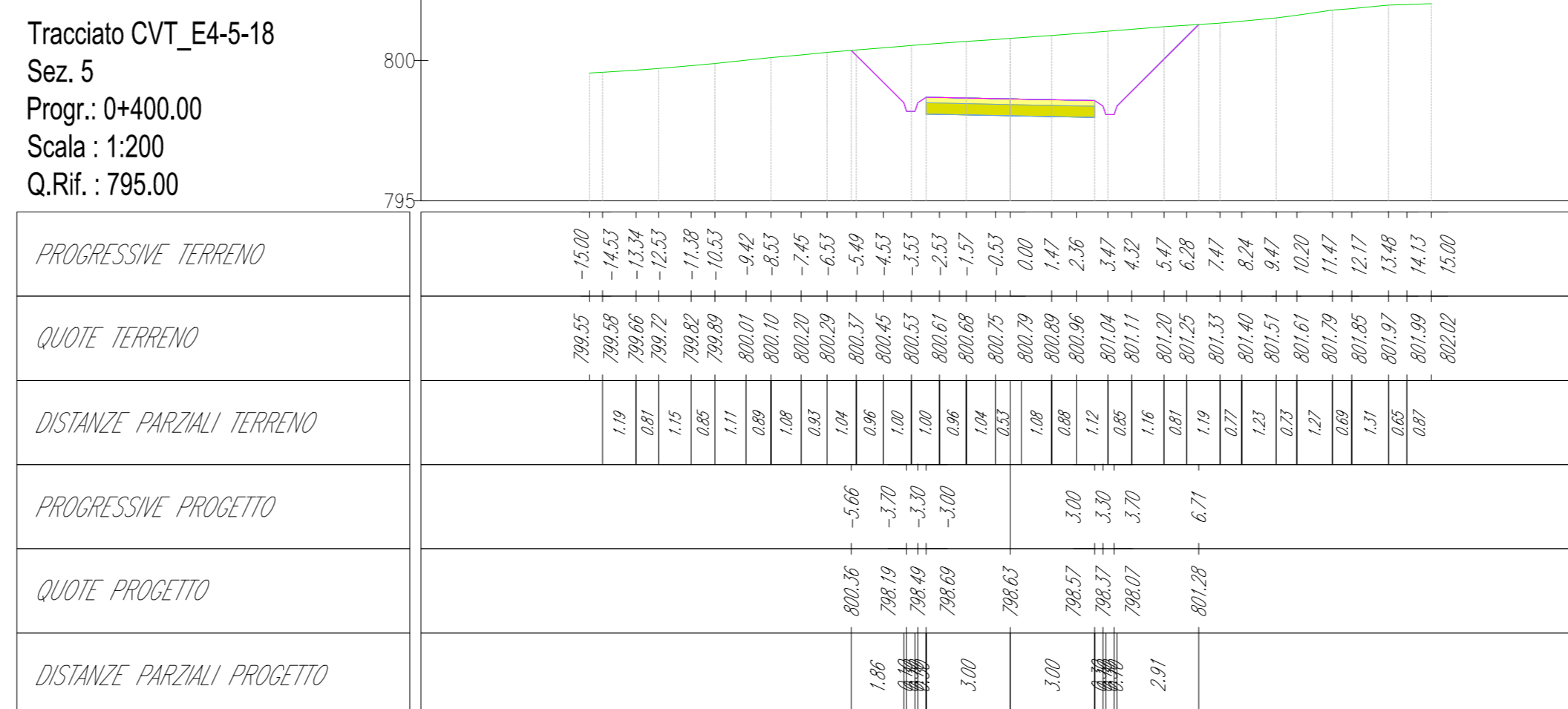

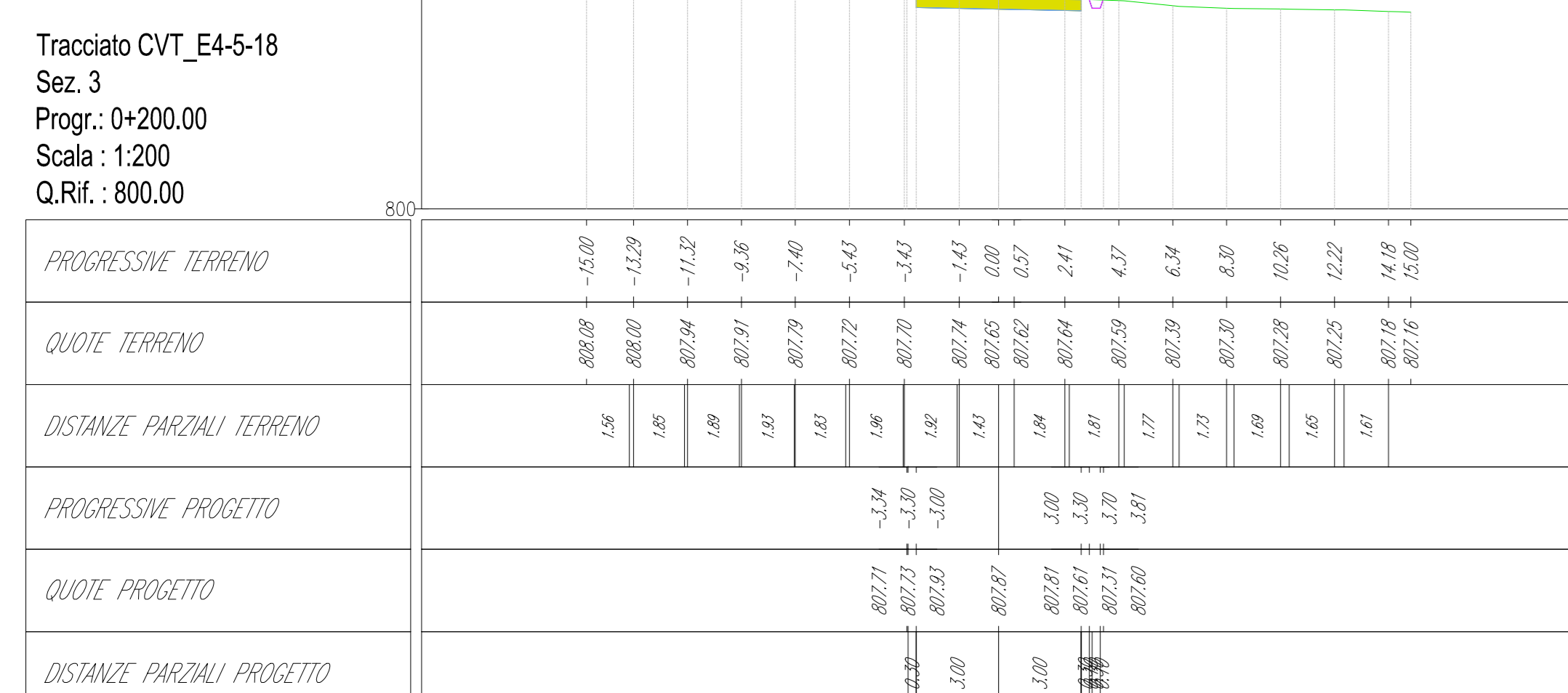

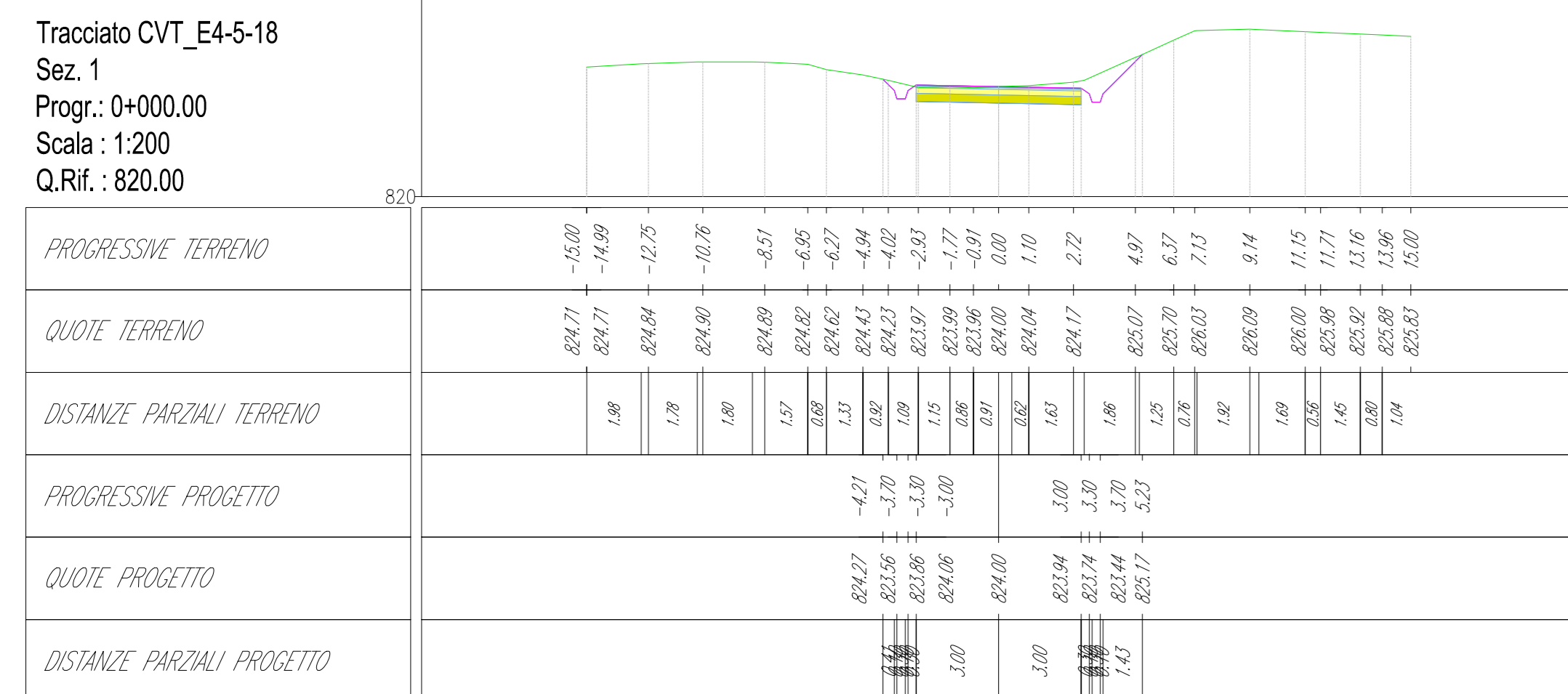


SEZIONI - Scala 1:200



KEY MAP



00	2021.02.19	Prima emissione	M.Terzi	N.Nocci	P. Palazzi
REV.	DATE	DESCRIPTION	PREPARED	CHECKED	APPROVED
PROJECT: IMPIANTO EOLICO CALTAVUTURO ESTENSIONE			EGP CODE		
FILE NAME: GRE.EEC.D.73.IT.W.14362.15.007.00 - Layout strade			SHEET: 8 di 17		
CLASSIFICATION: PUBLIC		FORMAT: A0	SCALE: 1:200	PLLOT SCALE: 1:1	SHEET: 8 di 17
UTILIZATION SCOPE: BASIC DESIGN		TITLE: CVT_E04_05_18 - PISTA DI ACCESSO E PIAZZOLA SEZIONI			
EGP VALIDATION		EGP CODE			
VALIDATED BY: Inciòfano	GROUP: Sabitino	FUNCTION: Bilibrini	TYPE: GRE.EEC	COUNTRY: D73	PLANT: ITW143621500700
VERIFIED BY: Sabitino	GROUP: Sabitino	FUNCTION: Bilibrini	TYPE: GRE.EEC	COUNTRY: D73	PLANT: ITW143621500700
COLLABORATORS: Bilibrini	GROUP: GRE.EEC	FUNCTION: D73	TYPE: ITW143621500700	COUNTRY: 1500700	PLANT: 1500700