SEZIONI - Scala 1:200

Tracciato - CVT_E06
Sez. 13
Progr.: 1+200.00
Scala : 1:1000
Q.Rif. : 760.00

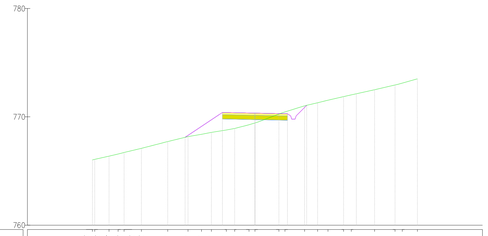

PROGRESSIVE TERRENO	-15.00 -14.28 -13.47 -12.52 -11.08 -10.48 -9.05 -6.17 -4.41 -4.02 -3.54 -1.87 -0.55 0.00 2.27 4.59 5.78 6.74 8.18 8.89 11.04 12.51 13.60 15.00
QUOTE TERRENO	766.02 766.07 766.37 766.57 766.77 766.79 767.22 768.17 768.19 768.57 768.78 768.93 769.27 769.55 769.64 770.26 770.46 771.02 771.30 771.53 771.87 772.01 772.50 772.94 773.11 773.50
DISTANZE PARZIALI TERRENO	1.32 0.63 0.55 1.60 1.97 1.88 0.20 1.34 0.94 0.98 0.22 0.14 0.68 0.64 1.81 1.91 1.28 0.86 1.45 0.73 1.69 1.66 1.39 1.46
PROGRESSIVE PROGETTO	-6.49 -5.89 -5.00 5.00 5.30 5.70 6.29
QUOTE PROGETTO	768.11 770.30 770.40 770.74 770.28 770.08 769.78 771.06
DISTANZE PARZIALI PROGETTO	1.15 0.60 1.00 1.00 1.00 0.40 0.30 0.59

Tracciato - CVT_E06
Sez. 16
Progr.: 1+500.00
Scala : 1:1000
Q.Rif. : 770.00

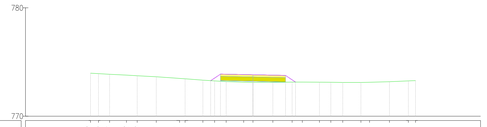

PROGRESSIVE TERRENO	-15.00 -14.28 -13.47 -12.52 -11.08 -10.48 -9.05 -6.18 -4.43 -4.03 -3.54 -2.47 -0.88 0.00 1.83 3.61 4.35 6.14 7.19 8.29 9.96 10.78 12.59 14.34 15.00
QUOTE TERRENO	771.97 772.07 772.37 772.57 772.77 772.79 773.21 773.65 773.48 773.45 773.32 773.19 773.13 773.12 773.14 773.15 773.14 773.11 773.12 772.13 771.18 771.25 771.28
DISTANZE PARZIALI TERRENO	0.94 1.61 1.15 0.86 1.78 1.82 1.45 1.08 1.08 1.01 0.94 1.86 1.28 0.92 0.19 0.10 1.61 1.61 1.74 0.68
PROGRESSIVE PROGETTO	-5.97 -5.30 -5.00 5.00 5.30 5.70 6.29
QUOTE PROGETTO	773.38 773.68 773.68 773.82 773.78 773.56 773.15
DISTANZE PARZIALI PROGETTO	0.70 0.30 1.00 1.00 1.00 0.40 0.30 0.59

Tracciato - CVT_E06
Sez. 19
Progr.: 1+800.00
Scala : 1:1000
Q.Rif. : 760.00

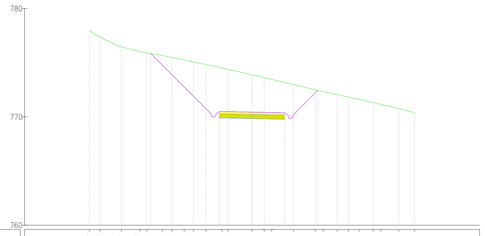

PROGRESSIVE TERRENO	-15.00 -14.03 -12.08 -10.38 -9.31 -8.29 -7.40 -6.21 -4.49 -4.25 -2.75 -2.23 0.00 1.12 1.80 3.82 5.84 6.56 7.86 8.89 9.87 11.22 11.89 13.54 15.00
QUOTE TERRENO	777.97 777.96 778.47 778.01 775.90 775.66 775.48 775.26 774.82 774.82 774.50 774.38 773.88 773.82 773.42 772.96 772.50 772.34 772.05 771.94 771.61 771.52 771.15 770.76 770.38
DISTANZE PARZIALI TERRENO	0.96 0.71 1.78 0.42 1.45 0.18 0.22 0.44 1.15 1.50 0.32 1.61 1.12 0.68 1.01 1.02 0.98 0.92 0.33 1.28 0.32 0.46 0.37 0.39 0.38
PROGRESSIVE PROGETTO	-6.35 -3.70 -3.30 -3.00 3.00 3.30 3.70 6.08
QUOTE PROGETTO	775.84 769.99 770.29 770.49 770.43 770.37 770.17 769.87 773.45
DISTANZE PARZIALI PROGETTO	5.55 0.40 0.30 0.20 1.00 1.00 0.20 0.30 0.40 2.37

Tracciato - CVT_E06
Sez. 14
Progr.: 1+300.00
Scala : 1:1000
Q.Rif. : 760.00

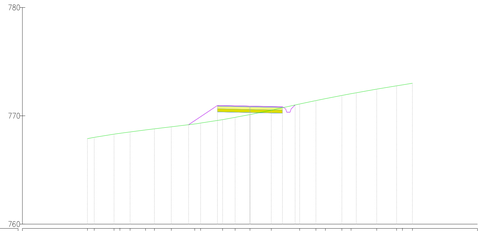

PROGRESSIVE TERRENO	-15.00 -14.28 -13.54 -12.00 -11.07 -9.83 -8.82 -7.28 -5.59 -4.55 -2.52 -1.17 0.00 1.97 4.59 6.09 6.96 8.49 9.33 11.70 13.54 14.07 15.00
QUOTE TERRENO	767.98 768.01 768.31 768.51 768.71 768.80 768.99 769.25 769.31 769.64 769.85 770.11 770.52 771.09 771.41 771.58 771.88 772.04 772.46 772.78 772.85 772.90 773.00
DISTANZE PARZIALI TERRENO	0.64 1.63 0.74 0.74 1.42 0.92 1.55 2.11 0.61 1.16 1.16 1.23 1.67 2.23 1.58 0.83 0.53 0.84 1.09 1.84 0.13 0.05
PROGRESSIVE PROGETTO	-5.69 -5.30 -5.00 5.00 5.30 5.70 6.17
QUOTE PROGETTO	769.18 770.75 770.95 770.89 770.63 770.63 770.61 771.00
DISTANZE PARZIALI PROGETTO	2.38 0.40 1.00 1.00 1.00 0.40 0.30 0.59

Tracciato - CVT_E06
Sez. 17
Progr.: 1+600.00
Scala : 1:1000
Q.Rif. : 760.00

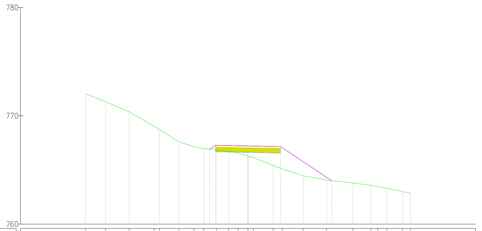

PROGRESSIVE TERRENO	-15.00 -13.15 -10.97 -9.68 -9.17 -8.38 -4.99 -4.55 -2.61 -1.79 -0.91 0.00 0.99 2.32 3.17 5.09 7.25 9.68 11.33 13.98 15.91 14.27 15.00
QUOTE TERRENO	772.03 771.29 770.36 769.92 769.73 767.60 767.73 767.74 766.85 766.74 766.58 766.28 766.17 765.42 765.08 764.46 764.07 763.80 763.57 763.48 763.13 762.94 762.85
DISTANZE PARZIALI TERRENO	1.18 2.18 1.98 0.98 1.79 1.39 0.84 1.14 0.11 0.82 0.93 0.91 0.62 1.42 0.76 2.16 1.17 0.93 0.91 0.35 1.42 0.73
PROGRESSIVE PROGETTO	-5.55 -5.30 -5.00 5.00 5.30 7.12
QUOTE PROGETTO	766.91 767.08 767.28 767.22 0.00 767.16 766.96 764.02
DISTANZE PARZIALI PROGETTO	0.25 0.20 1.00 1.00 1.00 0.20 0.30 4.42

Tracciato - CVT_E06
Sez. 15
Progr.: 1+400.00
Scala : 1:1000
Q.Rif. : 770.00

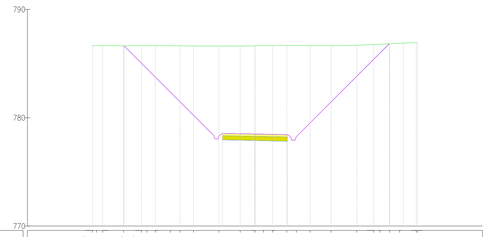

PROGRESSIVE TERRENO	-15.00 -14.61 -14.05 -12.12 -10.48 -9.97 -9.31 -8.23 -6.91 -5.61 -3.33 -1.36 0.00 0.79 1.62 2.94 4.24 5.10 7.03 9.40 10.97 11.55 12.44 14.48 15.00
QUOTE TERRENO	786.66 786.66 786.65 786.64 786.65 786.65 786.64 786.64 786.62 786.61 786.61 786.64 786.66 786.66 786.65 786.65 786.65 786.65 786.64 786.69 786.70 786.78 786.83 786.87 786.94 786.94
DISTANZE PARZIALI TERRENO	1.61 1.94 0.12 0.72 0.39 0.97 1.24 1.61 1.61 1.91 1.36 0.92 0.13 0.68 1.29 1.29 1.65 2.01 1.57 0.58 0.08 0.78 0.52 0.07 1.18
PROGRESSIVE PROGETTO	-13.09 -7.70 -7.30 -7.00 7.00 7.30 7.70 12.40
QUOTE PROGETTO	786.64 778.05 778.35 778.55 778.49 778.41 778.31 777.93 786.83
DISTANZE PARZIALI PROGETTO	8.39 0.40 0.30 0.20 1.00 1.00 0.40 0.30 0.59 8.60

Tracciato - CVT_E06
Sez. 18
Progr.: 1+700.00
Scala : 1:1000
Q.Rif. : 750.00

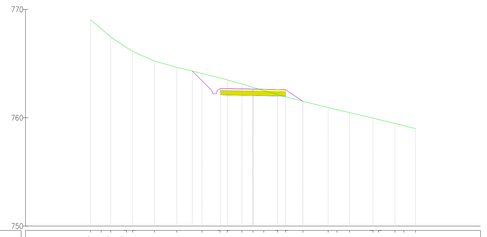

PROGRESSIVE TERRENO	-15.00 -14.07 -12.11 -11.68 -11.17 -9.10 -7.03 -4.70 -3.04 -2.37 -1.02 0.00 0.99 2.28 3.01 4.61 6.84 7.75 8.91 11.08 11.59 13.10 13.54 15.00
QUOTE TERRENO	769.98 769.23 768.45 766.48 766.13 765.24 764.69 763.67 763.50 763.12 762.97 762.51 762.11 761.94 761.52 762.83 762.74 762.46 759.97 759.84 759.47 759.42 759.39 759.99
DISTANZE PARZIALI TERRENO	0.99 0.88 1.45 0.42 1.78 1.89 1.51 0.84 0.17 1.35 0.98 0.99 1.29 0.73 0.41 0.46 1.51 0.92 1.16 1.48 2.51 0.53 0.62 0.60
PROGRESSIVE PROGETTO	-5.60 -5.30 -5.00 0.00 5.00 5.30 5.70 6.60
QUOTE PROGETTO	764.31 762.20 762.51 762.71 762.65 762.59 762.51 761.52
DISTANZE PARZIALI PROGETTO	1.60 0.40 0.30 0.20 1.00 1.00 0.40 0.30 0.90

KEY MAP

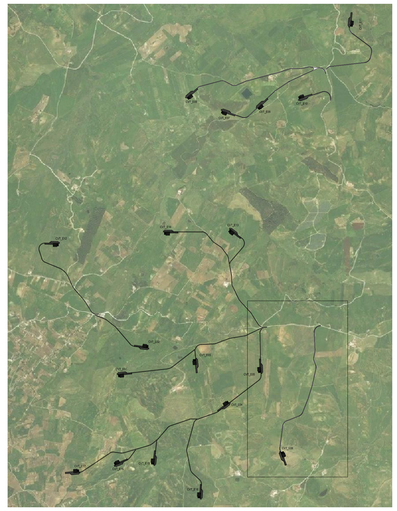

REV.	DATE	DESCRIPTION	PREPARED	CHECKED	APPROVED
00	2021.02.19	Prima emissione	M.Terzi	N.Novali	P. Polinelli

Emanuele Staltari — Firmato da: EMANUELE STALTARI Data: 13/09/2023 12:08:46 GMT+02:00

CONTRACTOR'S LOGO: Stantec

PROJECT: IMPIANTO EOLICO CALTAVUTURO ESTENSIONE

FILE NAME: GRE.EEC.D.73.IT.W.14362.15.008.00 - Layout strade

Enel Green Power Solar Energy — Engineering & Construction

EGP VALIDATION

VALIDATED BY	Iaciofano
VERIFIED BY	Sabatino
COLLABORATORS	Bellorini

CLASSIFICATION:	FORMAT:	SCALE:	PLOT SCALE:	SHEET:
PUBLIC	A0	1:200	1:1	5 di/of 6

UTILIZATION SCOPE: BASIC DESIGN

TITLE: CVT_E06 - PISTA DI ACCESSO E PIAZZOLA SEZIONI

EGP CODE

GROUP	FUNCTION	TYPE	ISSUER	COUNTRY	TEC	PLANT	SYSTEM	PROGRESSIVE	REVISION
GRE	EEC	D	7 3	I T	W	1 4 3 6 2 1 5	0 0 8	0 0	

This document is property of Enel Green Power Solar Energy S.r.l. It is strictly forbidden to reproduce the document, in whole or in part, and to provide to others any related information without the previous written consent by Enel Green Power Solar Energy S.r.l.