

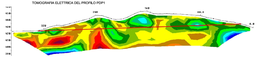

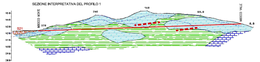

TOMOGRAFIA SISMICA
Scala cromatica delle Velocità Sismiche onde P (m/s)

0 500 1000 1500 2000 2500 3000

TOMOGRAFIA ELETTRICA
Scala cromatica delle Resistività Elettriche (Ohm-m)

LEGENDA LITOSTRATIGRAFICA

- Depositi alluvionali prevalentemente ghiaiosi
- Facies prevalentemente marnose
- Facies prevalentemente argillitiche
- Facies prevalentemente calcarenitiche

INTERFACCE INDIVIDUATE DALLA SISMICA A RIFRAZIONE

- Base della crosta areata superficiale
- Tetto del substrato sismico
- Zone di alleriamento

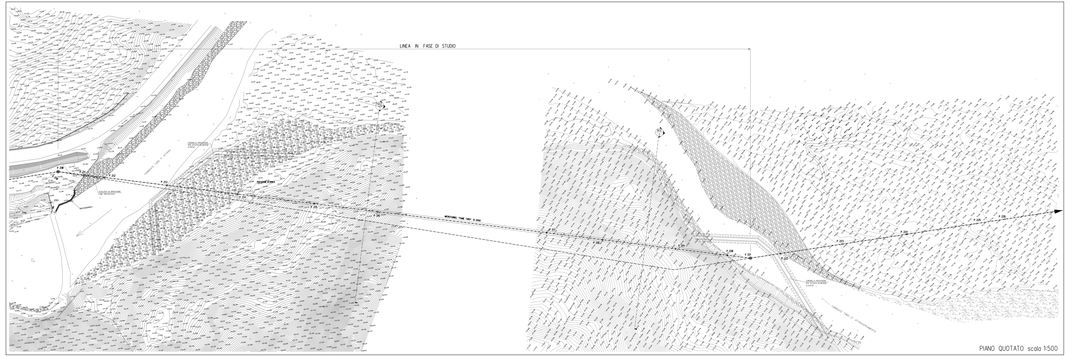



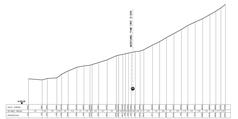

SEZIONE 1 scala 1:500



SEZIONE 2 scala 1:500

COROGRAFIA 1:50000
CTR 280NO

COROGRAFIA 1:50000

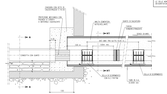

PARTICOLARE "A"

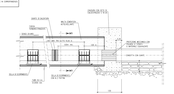

PARTICOLARE "B"

Caratteristiche geometriche principali del tracciato		
LUNGHEZZA TOTALE	[illegible]	[illegible]
LUNGHEZZA IMPALCATO	[illegible]	[illegible]
LUNGHEZZA IN RETTIFILO	[illegible]	[illegible]
LUNGHEZZA IN ROTATORIA	[illegible]	[illegible]
LUNGHEZZA IN CURVA	[illegible]	[illegible]
RAGGIO MINIMO	[illegible]	[illegible]
PENDENZA MASSIMA	[illegible]	[illegible]

REQUISITI TECNICI RICHIESTI PER L'ATTRAVERSAMENTO IN "MESSTERNA"	
TIPOLOGIA DI ATTRAVERSAMENTO	[illegible]
TIPOLOGIA DI ATTRAVERSAMENTO	[illegible]
LUNGHEZZA MASSIMA	[illegible]
LUNGHEZZA MINIMA	[illegible]
LUNGHEZZA MINIMA	[illegible]
LUNGHEZZA MIN