

LIVELLETTA	DIFF. DI QUOTA DISTANZA Pendenza	h = 47.41 L = 327.57 i = 0.14	h = -1.93 L = 72.68 i = -0.03	h = -1.42 L = 94.48 i = -0.02	h = -3.26 L = 73.58 i = -0.04	h = 3.57 L = 132.27 i = 0.03	h = 3.52 L = 45.00 i = 0.08	h = 0.56 L = 62.42 i = 0.01	h = 0.00 L = 467.19 i = 0.00
------------	--	-------------------------------------	-------------------------------------	-------------------------------------	-------------------------------------	------------------------------------	-----------------------------------	-----------------------------------	------------------------------------

Num	4
Pr	690.966
Qr	316.140
R	500.000
T	29.531
Fr	0.872
Sv	59.313

Num	5
Pr	763.641
Qr	317.206
R	500.000
T	2.443
Fr	0.006
Sv	4.887

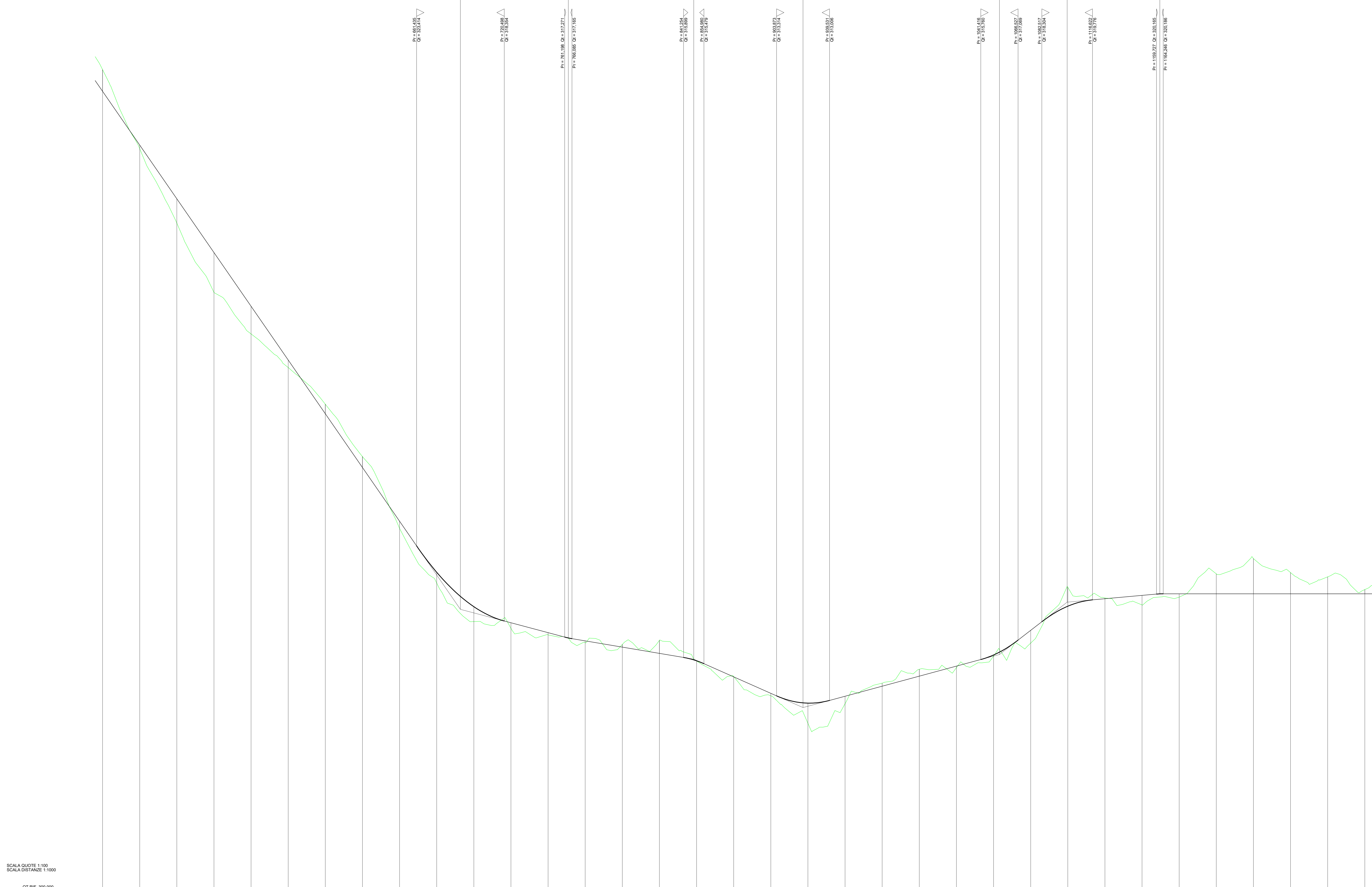
Num	6
Pr	848.117
Qr	315.783
R	500.000
T	6.863
Fr	0.047
Sv	13.733

Num	7
Pr	921.702
Qr	312.254
R	500.000
T	17.659
Fr	0.318
Sv	35.667

Num	8
Pr	1053.971
Qr	318.999
R	500.000
T	12.598
Fr	0.158
Sv	25.148

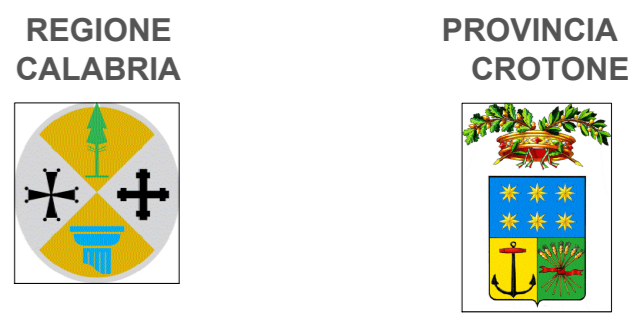
Num	9
Pr	1099.260
Qr	319.622
R	500.000
T	17.053
Fr	0.291
Sv	34.143

Num	10
Pr	1161.986
Qr	320.196
R	500.000
T	2.289
Fr	0.005
Sv	4.520



SCALA QUOTE 1:100
SCALA DISTANZE 1:1000

NUMERO SEZIONI	19	20	21	22	23	24	25	26	27	28	29	30	31	32	33	34	35	36	37	38	39	40	41	42	43	44	45	46	47	48	49	50	51	52	53										
DISTANZE PARZIALI	25.00	25.00	25.00	25.00	25.00	25.00	25.00	25.00	25.00	25.00	25.00	25.00	25.00	25.00	25.00	25.00	25.00	25.00	25.00	25.00	25.00	25.00	25.00	25.00	25.00	25.00	25.00	25.00	25.00	25.00	25.00	25.00	25.00	25.00											
DISTANZE PROGRESSIVE	4200.00	4225.00	4250.00	4275.00	4300.00	4325.00	4350.00	4375.00	4400.00	4425.00	4450.00	4475.00	4500.00	4525.00	4550.00	4575.00	4600.00	4625.00	4650.00	4675.00	4700.00	4725.00	4750.00	4775.00	4800.00	4825.00	4850.00	4875.00	4900.00	4925.00	4950.00	4975.00	5000.00	5025.00	5050.00	5075.00	5100.00	5125.00	5150.00	5175.00	5200.00	5225.00	5250.00	5275.00	5300.00
QUOTE TERRENO	330.48	330.16	345.15	340.48	337.09	335.42	335.00	328.89	325.59	321.63	318.32	317.06	317.41	316.06	316.27	316.57	315.98	314.61	315.32	314.47	313.28	313.06	314.17	315.10	315.22	315.08	316.87	316.67	320.62	319.43	319.06	318.55	320.08	319.43	319.06	321.03	320.55	323.65	323.55	323.61	321.61	321.32	321.32	320.47	320.47
QUOTE PROGETTO	324.02	320.40	346.78	343.16	339.54	335.92	332.31	328.69	325.07	321.45	317.83	317.07	317.41	316.06	316.27	316.57	315.98	314.61	315.32	314.47	313.28	313.06	314.17	315.10	315.22	315.08	316.87	316.67	320.62	319.43	319.06	318.55	320.08	319.43	319.06	321.03	320.55	323.65	323.55	323.61	321.61	321.32	321.32	320.47	320.47
DIFFERENZA DI QUOTA	-1.46	-0.34	1.63	-2.68	-1.06	-0.08	-0.69	-0.74	-0.48	-0.73	-1.03	-0.37	-0.15	-0.12	-0.18	-0.98	-0.67	-0.02	-0.02	-0.17	-1.36	-0.02	-0.21	-0.46	-0.10	-0.08	-0.08	-1.27	-0.05	-0.04	-0.28	-0.04	-0.25	-1.34	-0.27	-0.27	-1.43	-1.43	-1.43	-1.14	-1.14	-0.28	-0.28		
ETOMETRICHE	[Diagram showing horizontal alignment and curve data]																																												
ANDAMENTO PLANIMETRICO	[Diagram showing planimetric layout and curve data]																																												



Comittente: Euria S.r.l.
Piazza Europa, 14
87100 Cosenza


Documento: **PROGETTO DEFINITIVO**

Titolo del Progetto: **PARCO EOLICO "UMBRIATICO"**

Elaborazione: **Profilo Longitudinale
Asse UB09 da Progr. 450 a Progr. 1300**

PROGETTO	DISCIPLINA	AMBITO	TIPO ELABORATO	PROGRESSIVO	SCALA
W-UBR	P	VB	FP	20	1:100 - 1:1000

Nome File: W-UBR-P-VB-FP-20_Profilo Longitudinale Asse UB09 da progr. 450 a progr. 1300

Progettazione:
 Ing. Saverio Pagliuso
 Ing. Mario Francesco Perri
 Ing. Giorgio Salatino

Rev.	Prima Emissione	Descrizione Revisione	Redatto	Controllato	Approvato
00	10/2023	PRIMA EMISSIONE	GEMSA PRO	GEMSA PRO	Euria S.r.l.