

# PARCO EOLICO "SAN GAVINO MONREALE"

PROGETTO DI UN IMPIANTO EOLICO DI POTENZA PARI A 48,0 MW E RELATIVE OPERE DI CONNESSIONE ALLA RETE RICADENTI NEI COMUNI DI SAN GAVINO MONREALE (SU) E GUSPINI (SU).



## Proponente

**WIND ENERGY SAN GAVINO MONREALE S.r.l.**

VIA CARAVAGGIO, 125 - 65125 PESCARA  
P.IVA: 02372150686



## Progettazione



**Hydro Engineering s.s.**  
di Damiano e Mariano Galbo  
via Rossotti, 39  
91011 Alcamo (TP) Italy



## Titolo Elaborato

Sezioni stradali Vicinale Salamone

LIVELLO PROGETTAZIONE	CODICE ELABORATO	FILENAME	FORMATO	SCALA
PROGETTO DEFINITIVO	SGM-PD-D029_R0		A4	1:250

## Revisioni

REV.	DATA	DESCRIZIONE	REDATTO	VERIFICATO	APPROVATO
0	01/2024	PRIMA EMISSIONE	FB	IP	MG

REGIONE SARDEGNA  
PROVINCIA DI SUD SARDEGNA  
COMUNE DI SAN GAVINO MONREALE

SCAVI E BONIFICHE	
SCOTICO	0,213 m <sup>2</sup>
RILEVATI	
TERRENO VEGETALE	0,415 m <sup>2</sup>

SEZIONE N.: 1  
 QT. PROGETTO: 118,882  
 DIST.PROG.: 0,000  
 DIST.SUCC.: 25,000

SCALA 1:250

QT.RIF. 100,534

Vicinale Aletzi San Gavino  
 Prop. 100,502 - Cass. 110,388

QUOTE TERRENO	117,898 118,004	118,188 118,213 118,178	118,289 118,244	118,289 118,301 118,316 118,304 118,304 118,321 118,388 118,343	118,340 118,298	118,322	118,301 118,517 118,461	118,559 118,520 118,520 118,583	118,756	118,777 118,747	118,773	118,804	118,812 118,835	118,814 118,862	118,845	118,071
DIST.PARZIALI TERRENO	0,081 2,230	0,088 0,417 1,704	0,077 1,008	0,081 0,084 0,085 0,785 1,341	1,635	2,433	0,785 1,241	0,081 0,081 2,094	2,109	4,788	1,512	2,555	0,088 0,082	1,118	3,105	
QUOTE PROGETTO								118,528 118,882 118,882								
DIST.PARZIALI PROGETTO								0,082 0,000								



SCAVI E BONIFICHE	
SCOTICO	2,145 m <sup>2</sup>
RILEVATI	
RILEVATO	0,944 m <sup>2</sup>
TERRENO VEGETALE	0,770 m <sup>2</sup>
SOVRASTRUTTURA STRADALE	
CASSONETTO	4,545 m

SEZIONE N.: 3  
 QT. PROGETTO: 118,826  
 DIST.PROG.: 29,962  
 DIST.PREC.: 4,962  
 DIST.SUCC.: 4,041

SCALA 1:250

QT.RIF. 101,494

Vicinale Aletzi San Gavino  
 Prog.: 108,484 - Cass.: 110,527

QUOTE TERRENO	118,047 118,144 118,130 117,998 118,014 118,035 118,633 118,607 118,614 118,319 118,380 118,227 118,278 1,243 118,148 118,209 1,076 118,142	118,268 118,368 118,380 118,449 118,434 118,479 0,684 118,493 118,414 118,417 118,635	118,694 118,704 118,690 118,681 118,694 118,693 118,693 118,616 118,685 118,689	118,710 118,761
DIST.PARZIALI TERRENO	0,685 0,628 0,831 0,488 0,771 1,242 0,678 1,243 0,644 1,076 3,841	1,942 1,187 0,782 0,471 0,684 0,601 0,678 2,477 1,547 1,148 0,782 2,120 0,689 0,482 1,077 1,187 5,830		1,211
QUOTE PROGETTO		118,280 118,628 118,228 118,628		
DIST.PARZIALI PROGETTO		0,616 0,600 4,833		

<b>SCAVI E BONIFICHE</b>	
STERRO	0,001 m <sup>2</sup>
SCOTICO	2,692 m <sup>2</sup>
<b>RILEVATI</b>	
RILEVATO	1,266 m <sup>2</sup>
TERRENO VEGETALE	0,963 m <sup>2</sup>
<b>SOVRASTRUTTURA STRADALE</b>	
CASSONETTO	5,787 m

SEZIONE N.: 4  
 QT. PROGETTO: 118,818  
 DIST.PROG.: 34,003  
 DIST.PREC.: 4,041  
 DIST.SUCC.: 4,041

SCALA 1:250

QT.RIF. 101,802

Vicinale Aletzi San Gavino  
 Prog. 1602,338 - Quant. 118,818

QUOTE TERRENO	117,847 118,034 117,890 118,087 118,110 118,029 118,326 115,195 118,333 118,201 115,189 1,000 118,369 118,345 118,327 118,280 118,363 118,292 118,369 115,185 118,163 118,313 118,230 118,413 118,294 118,288 118,315 118,381 118,418 118,629 118,625 118,593 118,671 118,736 118,821 118,807 118,650 118,703 118,689 118,689 118,604 118,636 118,607 118,587 118,625 118,609 118,650 118,638 118,746
DIST.PARZIALI TERRENO	0,418 0,006 0,005 0,006 0,078 0,006 0,421 0,061 1,000 0,009 0,009 0,007 1,241 1,414 0,004 0,401 0,746 1,818 0,000 0,006 0,005 0,001 1,004 0,004 1,277 0,421 0,003 1,326 1,046 0,006 2,276 0,786 0,000 0,744 3,827 0,000 1,502 3,063
QUOTE PROGETTO	118,180 118,218 118,218
DIST.PARZIALI PROGETTO	0,040 0,000 5,773

<b>SCAVI E BONIFICHE</b>	
STERRO	0,959 m <sup>2</sup>
SCOTICO	3,218 m <sup>2</sup>
<b>RILEVATI</b>	
RILEVATO	0,656 m <sup>2</sup>
TERRENO VEGETALE	0,577 m <sup>2</sup>
<b>SOVRASTRUTTURA STRADALE</b>	
CASSONETTO	7,358 m

SEZIONE N.: 5  
 QT. PROGETTO: 118,812  
 DIST.PROG.: 38,044  
 DIST.PREC.: 4,041  
 DIST.SUCC.: 12,917

SCALA 1:250

QT.RIF. 101,904

Vicinale Aletzi San Gavino  
 Prog: 100514 - Cass: 116,810

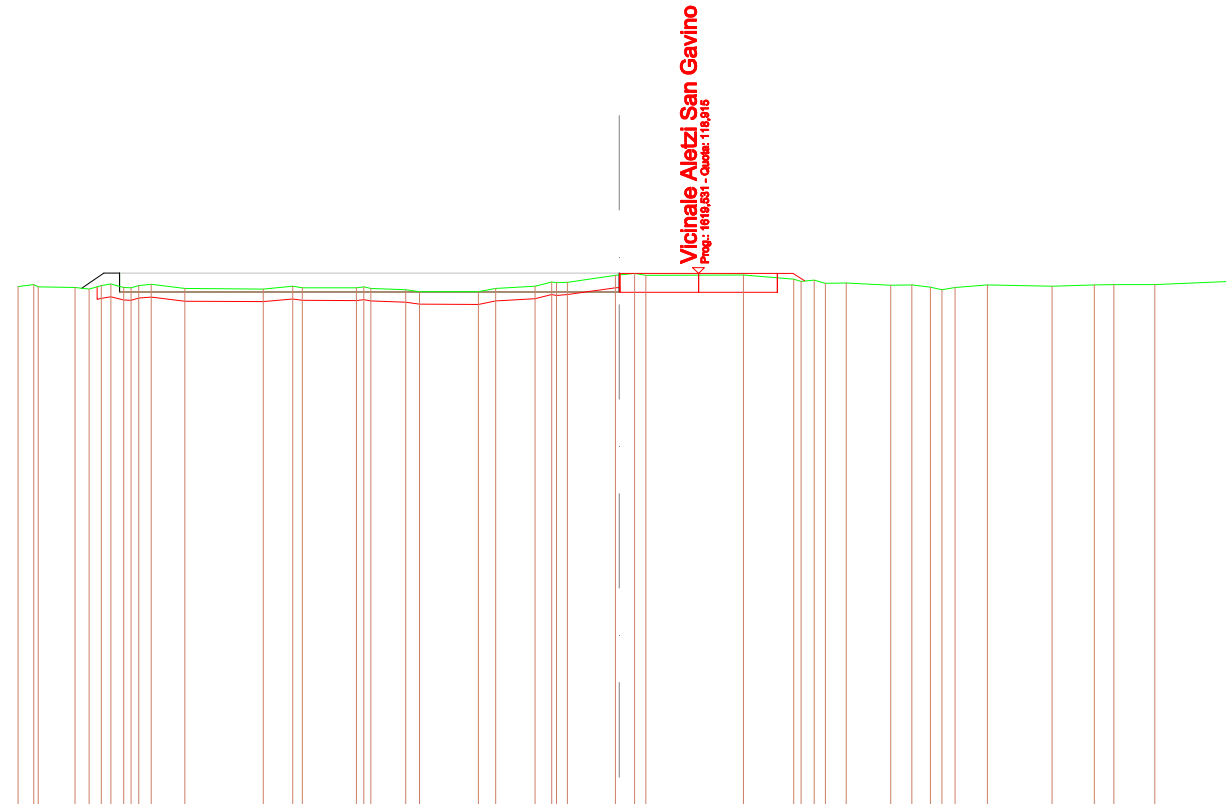
<b>QUOTE TERRENO</b>	117,832 117,801 117,818 117,904  117,942 117,899 117,863 118,146 118,030 118,131 118,180 118,065 118,025 118,317 0,788 118,379 0,659 118,387  118,300 118,168 118,297 118,389 0,872 118,459 118,555 118,539 118,476 118,732 118,700 118,703 118,535 118,540 118,538 118,541 118,695 118,733 118,705 118,675 118,675 118,745  118,638 118,698  118,733 118,736 118,694 118,699 1,822 118,695 118,477 118,549 1,009 118,574 0,839 118,632  118,631  118,635  118,717 118,708
<b>DIST.PARZIALI TERRENO</b>	0,682 0,698 0,682 2,049  1,008 0,680 0,697 0,690 0,711 0,614 0,788 0,659 1,160 0,689 0,672 0,679 0,689 1,004 1,047 0,646 1,749  2,065 0,787 1,406 1,572 1,822 0,629 1,009 0,839 2,606 2,480 1,447
<b>QUOTE PROGETTO</b>	118,263 118,512 118,512 118,512
<b>DIST.PARZIALI PROGETTO</b>	0,689 0,690 7,343

<b>SCAVI E BONIFICHE</b>	
STERRO	0,078 m <sup>2</sup>
SCOTICO	6,630 m <sup>2</sup>
<b>RILEVATI</b>	
RILEVATO	3,965 m <sup>2</sup>
TERRENO VEGETALE	0,633 m <sup>2</sup>
<b>SOVRASTRUTTURA STRADALE</b>	
CASSONETTO	15,854 m

SEZIONE N.: 6  
 QT. PROGETTO: 118,927  
 DIST.PROG.: 50,961  
 DIST.PREC.: 12,917  
 DIST.SUCC.: 11,141

SCALA 1:250

QT.RIF. 101,930



<b>QUOTE TERRENO</b>	118,489 118,580 118,584 118,469 118,418 118,530 118,579 118,465 118,531 118,572 118,433 118,422 118,507 118,456 118,452 118,445 118,448 118,400 118,343 118,333 118,440 118,512 118,547 118,520 118,540 118,559 118,559 118,559 118,568 118,730 118,587 118,575 118,604 118,613 118,538 118,549 118,549 118,493 118,471 118,548 118,519 118,553 118,556 118,564 118,683
<b>DIST.PARZIALI TERRENO</b>	0,489 1,185 0,448 0,285 0,604 0,600 1,007 2,482 0,894 1,716 1,116 0,498 1,891 0,692 1,250 0,641 1,514 0,480 3,091 1,593 0,421 0,983 1,403 0,877 0,898 0,620 1,024 2,050 1,342 0,620 1,297 2,407
<b>QUOTE PROGETTO</b>	118,446 118,527 118,527 118,527
<b>DIST.PARZIALI PROGETTO</b>	0,729 0,600 15,846

<b>SCAVI E BONIFICHE</b>	
STERRO	0,046 m <sup>2</sup>
SCOTICO	7,748 m <sup>2</sup>
<b>RILEVATI</b>	
RILEVATO	2,844 m <sup>2</sup>
TERRENO VEGETALE	0,940 m <sup>2</sup>
<b>SOVRASTRUTTURA STRADALE</b>	
CASSONETTO	18,446 m

SEZIONE N.: 7  
 QT. PROGETTO: 119,193  
 DIST.PROG.: 62,102  
 DIST.PREC.: 11,141  
 DIST.SUCC.: 3,305

SCALA 1:250

QT.RIF. 102,249

Vicinale Aletzi San Gavino  
 Prog. 102/249 - Quota 119,228

<b>QUOTE TERRENO</b>	118,470 118,468 118,543 118,595 118,576 118,740 118,898 118,837 118,879 118,829 118,782 118,547 118,704 118,825 118,776 118,831 118,838 118,810 118,829 118,850 119,070 119,080 119,056 119,082 119,079 119,042 119,039 118,968 118,859 119,014 119,022 119,064 118,890 119,069 119,083 119,147 118,145
<b>DIST.PARZIALI TERRENO</b>	0,84 1,020 0,447 1,812 2,689 1,480 0,484 0,879 0,695 2,817 0,899 0,895 0,895 0,848 2,140 2,175 0,879 0,445 0,898 2,158 2,505 0,899 0,895 0,629 0,845 0,894 0,798 2,780 0,724 1,022 1,638 1,872 0,821
<b>QUOTE PROGETTO</b>	118,576 118,183 118,583 119,188
<b>DIST.PARZIALI PROGETTO</b>	0,026 0,020 16,807 1,639



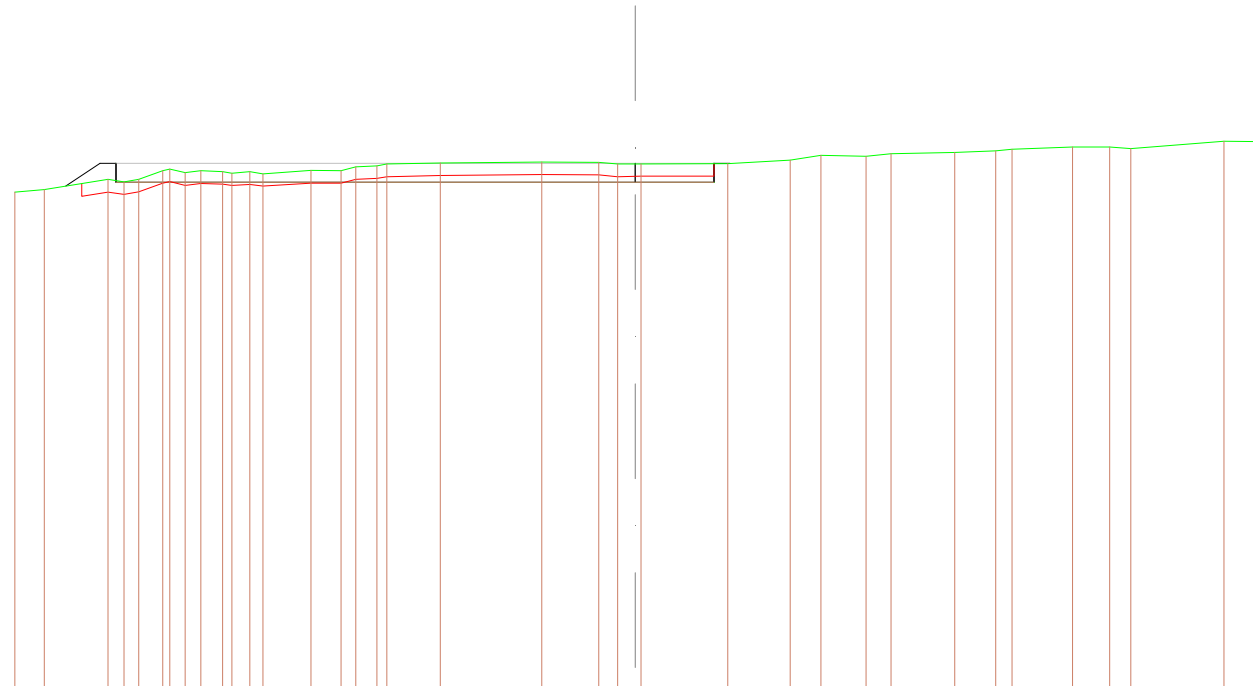


<b>SCAVI E BONIFICHE</b>	
STERRO	2,337 m <sup>2</sup>
SCOTICO	8,025 m <sup>2</sup>
<b>RILEVATI</b>	
RILEVATO	0,728 m <sup>2</sup>
TERRENO VEGETALE	1,000 m <sup>2</sup>
<b>SOVRASTRUTTURA STRADALE</b>	
CASSONETTO	18,976 m

SEZIONE N.: 9  
 QT. PROGETTO: 119,366  
 DIST.PROG.: 75,000  
 DIST.PREC.: 9,592  
 DIST.SUCC.: 4,854

SCALA 1:250

QT.RIF. 102,696



<b>QUOTE TERRENO</b>	118,469 118,633 118,669 118,732 118,822 118,938 119,070 119,128 119,169 119,101 119,040 119,143 119,138 119,257 119,291 119,344 119,382 119,408 119,400 119,343 118,352 119,355 119,361 119,470 119,617 119,600 119,669 119,715 119,760 119,816 119,882 119,895 119,836 120,069 120,087
<b>DIST.PARZIALI TERRENO</b>	0,624 2,025 0,677 0,878 0,689 0,685 0,894 0,772 0,611 1,519 0,885 0,688 0,688 1,690 3,226 1,801 0,688 0,688 2,755 1,979 0,670 1,440 0,798 2,022 1,282 0,624 1,919 1,177 0,670 2,951 0,681
<b>QUOTE PROGETTO</b>	118,644 119,286 118,769 119,285 118,768 119,286 118,768 119,286 118,768 119,286
<b>DIST.PARZIALI PROGETTO</b>	1,004 0,680 16,476 2,500 0,680



<b>SCAVI E BONIFICHE</b>	
STERRO	0,919 m <sup>2</sup>
SCOTICO	2,502 m <sup>2</sup>
<b>RILEVATI</b>	
TERRENO VEGETALE	0,132 m <sup>2</sup>
<b>SOVRASTRUTTURA STRADALE</b>	
CASSONETTO	6,074 m

SEZIONE N.: 11  
 QT. PROGETTO: 119,490  
 DIST.PROG.: 100,000  
 DIST.PREC.: 20,146  
 DIST.SUCC.: 25,000

SCALA 1:250

QT.RIF. 102,546

<b>QUOTE TERRENO</b>	118,711 118,713 118,828 118,842 118,823 118,804 118,825 118,804 118,805 118,809 118,807 119,124 118,178 119,141 118,164 119,174 118,368 119,460 118,388 118,382 118,833 119,471 119,487 118,546 119,781 119,850 118,829 118,711 119,744 119,871 119,841 120,120 120,190
<b>DIST.PARZIALI TERRENO</b>	0,738 1,062 0,866 0,877 0,861 0,861 1,406 1,087 0,785 1,449 0,862 0,868 0,856 1,153 1,820 1,873 1,908 0,887 1,108 2,544 1,022 0,871 1,810 0,814 0,884 1,373 2,539 3,886 2,289
<b>QUOTE PROGETTO</b>	119,270 119,490 119,490 119,490 118,800 119,490 119,490
<b>DIST.PARZIALI PROGETTO</b>	0,660 3,574 2,500 0,660





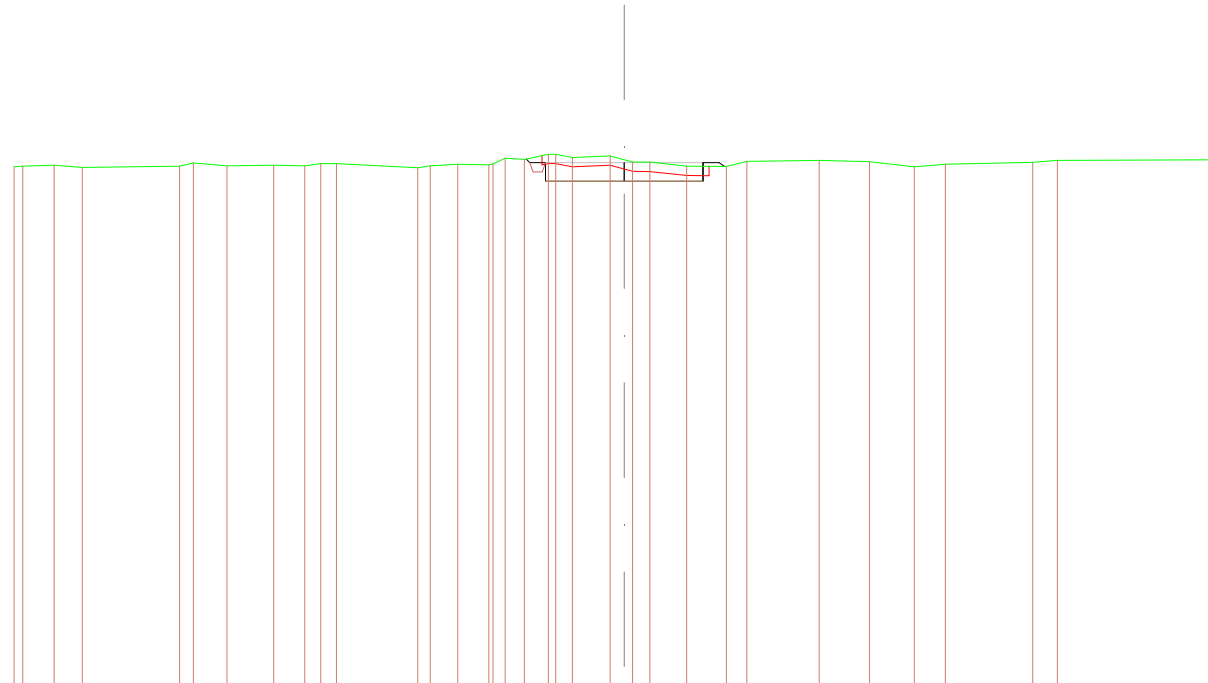


<b>SCAVI E BONIFICHE</b>	
STERRO	1,970 m <sup>2</sup>
SCOTICO	1,589 m <sup>2</sup>
FOSSO	0,113 m <sup>2</sup>
<b>RILEVATI</b>	
TERRENO VEGETALE	0,134 m <sup>2</sup>
SOVRASTRUTTURA STRADALE	
CASSONETTO	5,000 m

SEZIONE N.: 15  
 QT. PROGETTO: 118,162  
 DIST.PROG.: 200,000  
 DIST.PREC.: 25,000  
 DIST.SUCC.: 25,000

SCALA 1:250

QT.RIF. 101,495



<b>QUOTE TERRENO</b>	118,024 118,044	118,060 118,011	118,044 118,142	118,082	118,073	118,069 118,123	118,124	2,582	117,891 118,057	118,108	118,090 118,235	118,260	118,429 118,422	118,324	1,193	118,372	118,253 118,183	118,174	118,048	118,008 118,182	2,291	118,221	118,189	118,027 118,108	2,774	118,165 118,223	5,177	118,282
<b>DIST.PARZIALI TERRENO</b>	0,894 0,897	3,082	0,438 1,094	1,482	0,894	0,499 0,499	2,582	0,601	0,877	0,878	0,378 0,819	0,794	0,882	1,193	0,449	0,444	1,167	1,284	0,897	2,291	1,892	1,420	0,898	2,774	0,794	5,177		
<b>QUOTE PROGETTO</b>											118,273 118,182 118,182				117,862 118,182				117,862 118,182 118,182									
<b>DIST.PARZIALI PROGETTO</b>											0,000	2,500			2,500				0,000									





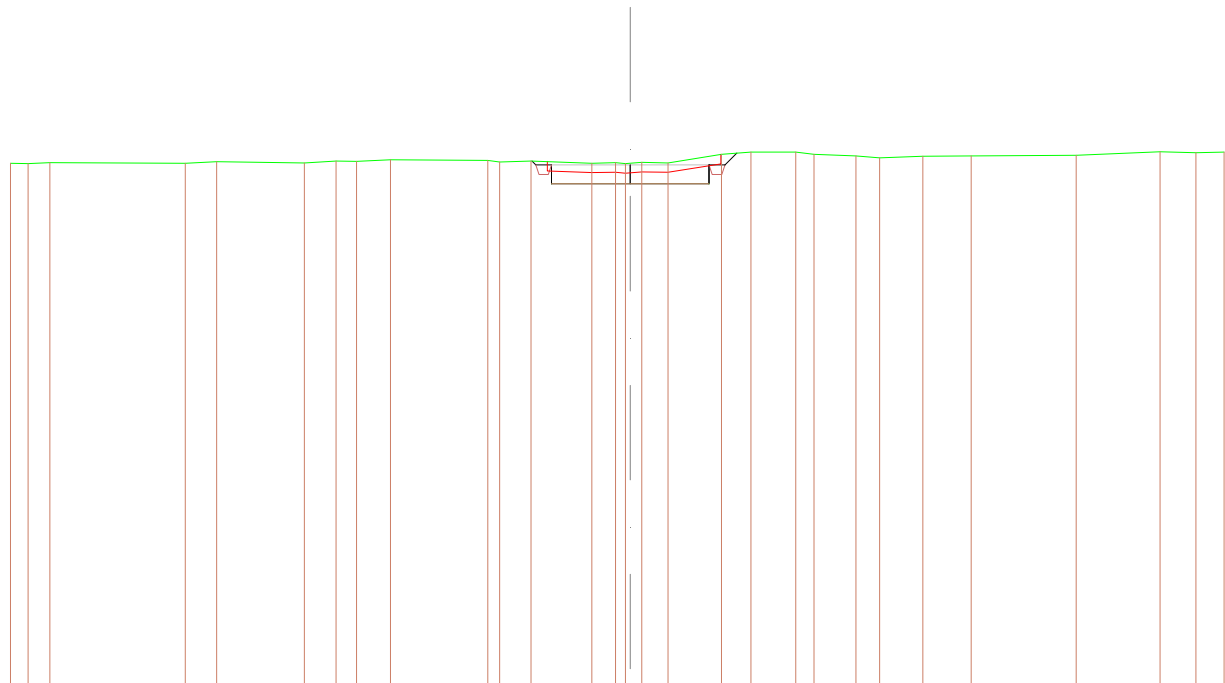


<b>SCAVI E BONIFICHE</b>	
STERRO	2,137 m <sup>2</sup>
SCOTICO	1,650 m <sup>2</sup>
FOSSO	0,220 m <sup>2</sup>
<b>RILEVATI</b>	
TERRENO VEGETALE	0,027 m <sup>2</sup>
<b>SOVRASTRUTTURA STRADALE</b>	
CASSONETTO	5,000 m

SEZIONE N.: 18  
 QT. PROGETTO: 116,847  
 DIST.PROG.: 240,989  
 DIST.PREC.: 0,147  
 DIST.SUCC.: 0,147

SCALA 1:250

QT.RIF. 100,255



<b>QUOTE TERRENO</b>	116,801 116,808 116,820	116,800 116,861	116,913 116,971 116,963 117,009	116,987 116,933 116,973	116,901 116,920 116,984 116,997 116,927 116,914	117,182 117,290	117,265 117,176 117,127 117,099 117,118 117,128	117,169 117,293 117,238 117,269
<b>DIST.PARZIALI TERRENO</b>	0,68 0,68 4,287	0,67	2,777 1,007 0,68 1,076	3,083 0,67 0,67	1,931 0,16 0,68 1,693	0,94 1,414 0,81 1,325 0,78 1,369 1,536 3,329	2,655 1,148 0,82	
<b>QUOTE PROGETTO</b>								
<b>DIST.PARZIALI PROGETTO</b>					0,00 2,500 2,500	0,00 0,218		













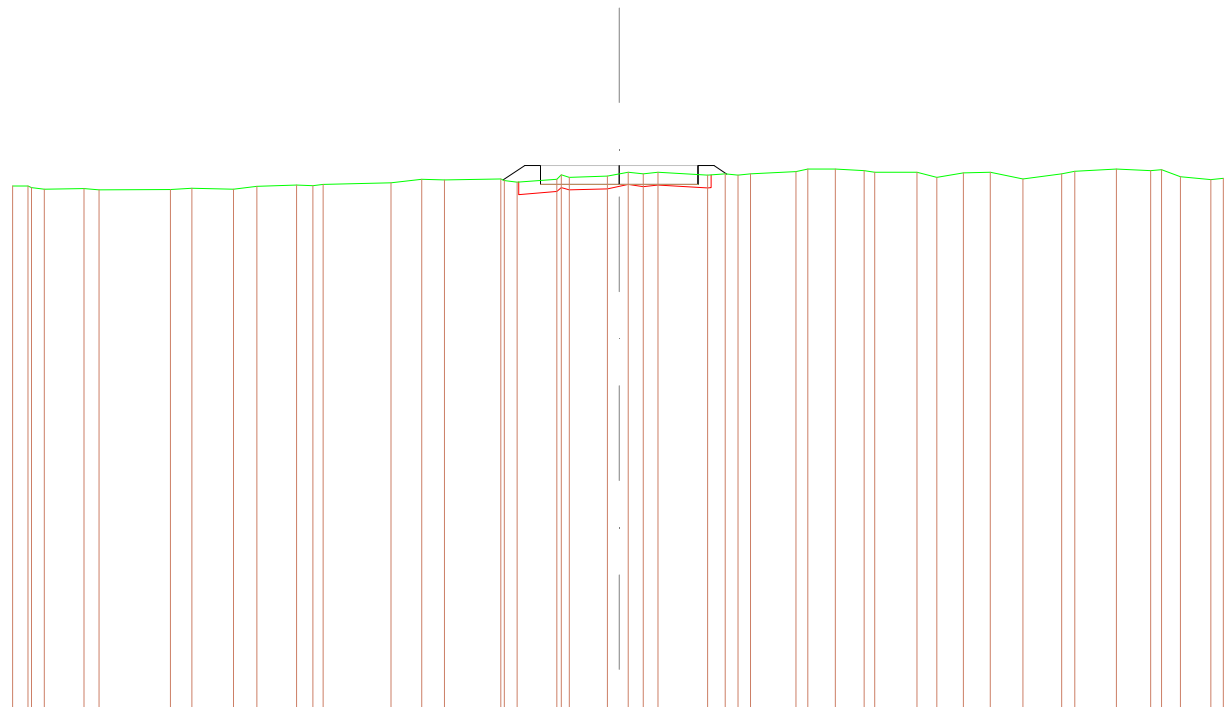


<b>SCAVI E BONIFICHE</b>	
SCOTICO	2,438 m <sup>2</sup>
<b>RILEVATI</b>	
RILEVATO	0,546 m <sup>2</sup>
TERRENO VEGETALE	1,081 m <sup>2</sup>
<b>SOVRASTRUTTURA STRADALE</b>	
CASSONETTO	5,000 m

SEZIONE N.: 25  
 QT. PROGETTO: 113,779  
 DIST.PROG.: 375,000  
 DIST.PREC.: 25,000  
 DIST.SUCC.: 25,000

SCALA 1:250

QT.RIF. 96,443



<b>QUOTE TERRENO</b>	113,128 0,661 113,125 0,004 113,076 113,020 1,282 0,478 113,041 113,009 113,016 0,880 113,065 1,320 113,021 0,798 113,116 1,264 0,577 113,161 113,138 113,169 2,150 0,898 113,233 0,722 113,341 113,318 1,780 0,668 113,365 113,325 113,284 1,268 113,340 113,378 113,403 1,205 0,980 113,458 113,512 0,484 113,568 0,485 113,588 113,588 1,573 0,668 113,467 113,510 0,668 113,473 0,600 113,517 1,437 0,381 113,582 113,658 0,898 113,658 0,914 113,619 113,670 1,348 0,682 113,582 0,842 113,403 0,862 113,548 1,038 113,582 1,239 0,412 113,587 1,316 113,658 1,084 113,658 0,685 113,548 0,688 113,414 0,384 113,331 113,372
<b>DIST.PARZIALI TERRENO</b>	0,661 1,282 0,478 2,262 0,880 1,320 0,798 1,264 0,577 2,150 0,898 0,722 1,780 0,668 1,268 1,205 0,980 0,484 0,485 1,573 0,668 0,668 0,600 1,437 0,898 0,914 1,348 0,682 0,842 0,862 1,038 1,239 0,412 1,316 1,084 0,685 0,688 0,384
<b>QUOTE PROGETTO</b>	113,223 0,664 0,000 113,779 113,779 113,779 113,779 113,779 113,779 0,660 0,000 0,011 113,779 113,779 113,779 113,779 113,779 0,660 0,011 113,779 113,779 113,779 113,779
<b>DIST.PARZIALI PROGETTO</b>	0,664 0,000 2,500 2,500 0,660 0,011

























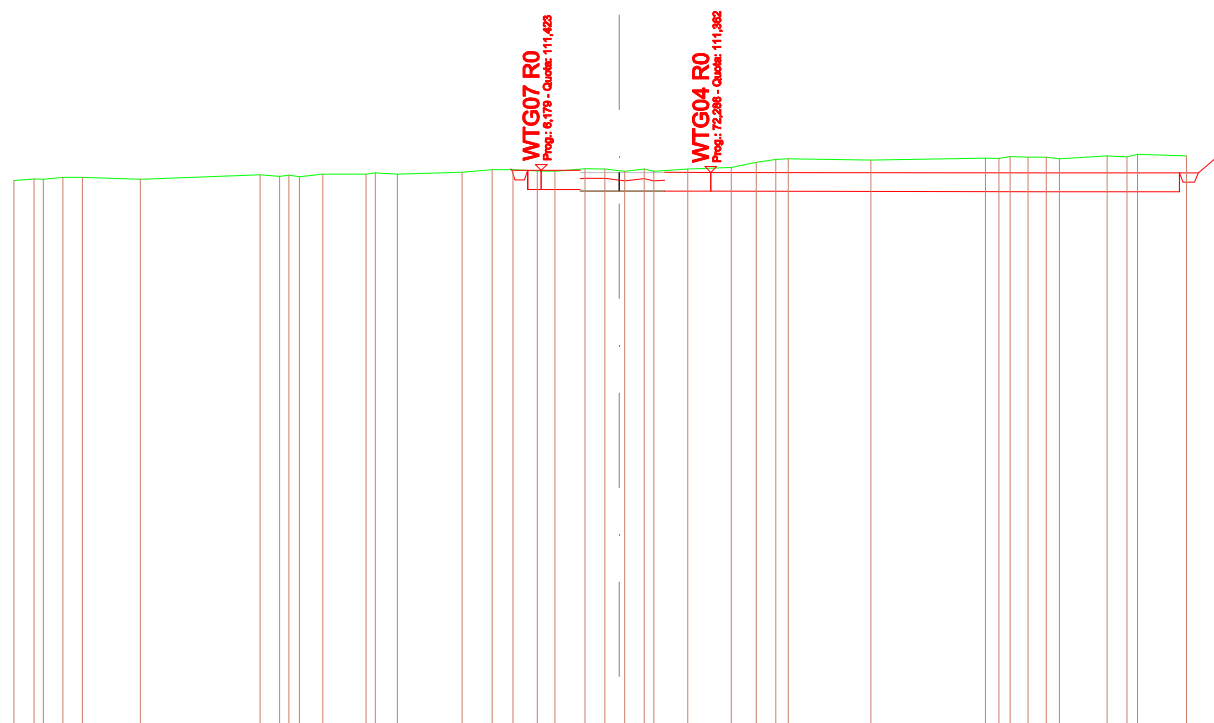


<b>SCAVI E BONIFICHE</b>	
STERRO	1,022 m <sup>2</sup>
SCOTICO	0,803 m <sup>2</sup>
<b>SOVRASTRUTTURA STRADALE</b>	
CASSONETTO	2,678 m

SEZIONE N.: 38  
 QT. PROGETTO: 111,361  
 DIST.PROG.: 600,000  
 DIST.PREC.: 5,008  
 DIST.SUCC.: 25,000

SCALA 1:250

QT.RIF. 93,740



<b>QUOTE TERRENO</b>	111,100 111,149 111,142 111,200 111,207 111,145 111,237 111,237 111,271 111,224 111,309 111,308 111,351 111,305 111,368 111,409 111,406 111,409 111,369 111,479 111,477 111,418 111,387 111,464 111,385 111,477 111,529 111,687 111,773 111,793 111,754 111,810 111,805 111,867 111,849 111,850 111,791 111,887 111,887 111,843 111,884
<b>DIST.PARZIALI TERRENO</b>	0,841 0,658 0,608 1,846 3,797 0,628 0,740 1,368 0,701 2,066 0,844 0,689 0,774 0,687 0,683 0,628 0,689 0,624 1,008 1,381 0,788 0,817 0,381 2,627 3,635 0,451 0,670 0,688 0,418 1,510 0,628 1,559
<b>QUOTE PROGETTO</b>	110,761 110,761 111,361 110,761 110,761
<b>DIST.PARZIALI PROGETTO</b>	1,240 1,439



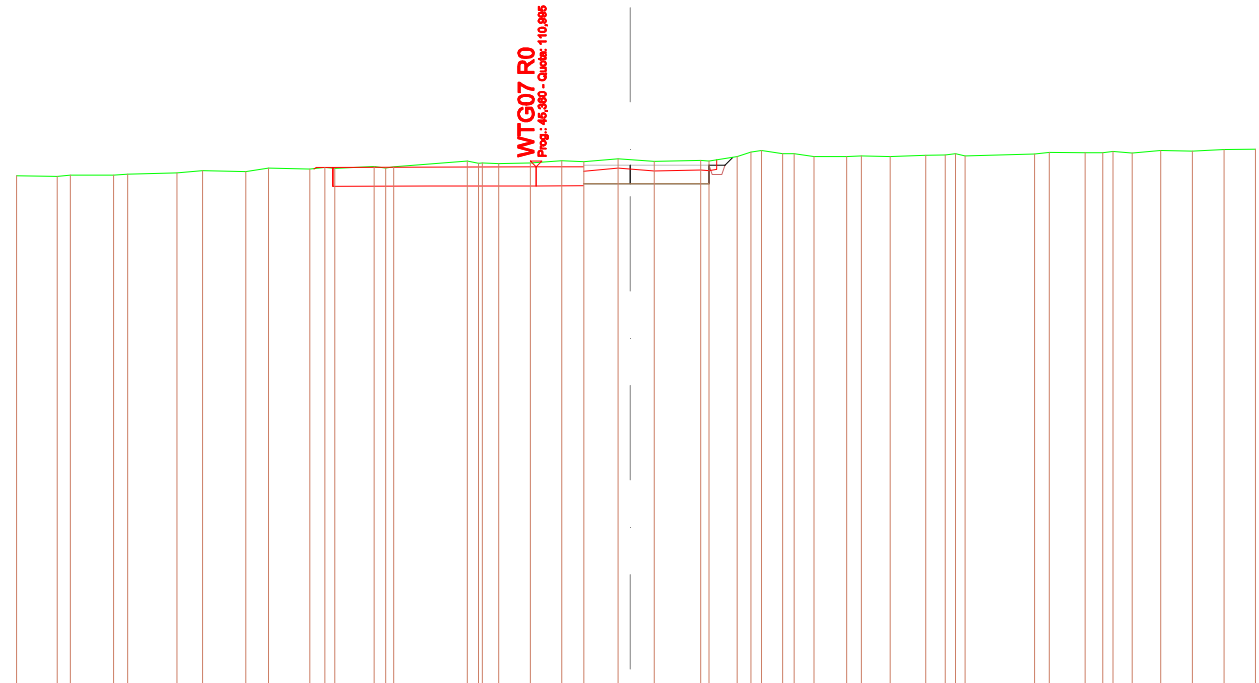


<b>SCAVI E BONIFICHE</b>	
STERRO	1,839 m <sup>2</sup>
SCOTICO	1,268 m <sup>2</sup>
FOSSO	0,087 m <sup>2</sup>
<b>RILEVATI</b>	
TERRENO VEGETALE	0,038 m <sup>2</sup>
SOVRASTRUTTURA STRADALE	
CASSONETTO	3,982 m

SEZIONE N.: 42  
 QT. PROGETTO: 111,056  
 DIST.PROG.: 639,145  
 DIST.PREC.: 14,145  
 DIST.SUCC.: 0,094

SCALA 1:250

QT.RIF. 94,469



<b>QUOTE TERRENO</b>	110,714 110,697 110,741 110,731 110,789 110,801 110,885 110,843 110,860 110,825 110,973 110,848 111,014 110,861 111,001 2,332 111,184 111,113 111,105 111,123 111,183 111,182 1,088 111,259 111,228 111,189 1,472 111,188 111,181 111,323 111,470 111,376 111,421 111,327 1,088 111,317 111,348 0,816 111,328 1,118 111,386 111,376 111,427 111,348 111,404 111,460 1,141 111,440 111,462 111,462 111,453 0,882 111,620 1,000 111,483 1,001 111,653 1,000 111,557
<b>DIST.PARZIALI TERRENO</b>	1,287 0,432 1,375 0,446 1,562 0,816 1,363 0,727 1,314 0,474 1,249 0,280 2,332 0,286 0,216 1,000 1,001 0,887 1,088 0,285 0,788 1,472 0,888 0,687 0,637 0,870 0,887 1,088 0,487 0,816 1,118 0,285 2,212 0,487 1,141 0,884 0,816 0,882 1,000 1,001 1,000
<b>QUOTE PROGETTO</b>	110,468 110,468 111,056 111,056
<b>DIST.PARZIALI PROGETTO</b>	1,482 2,500 0,680

























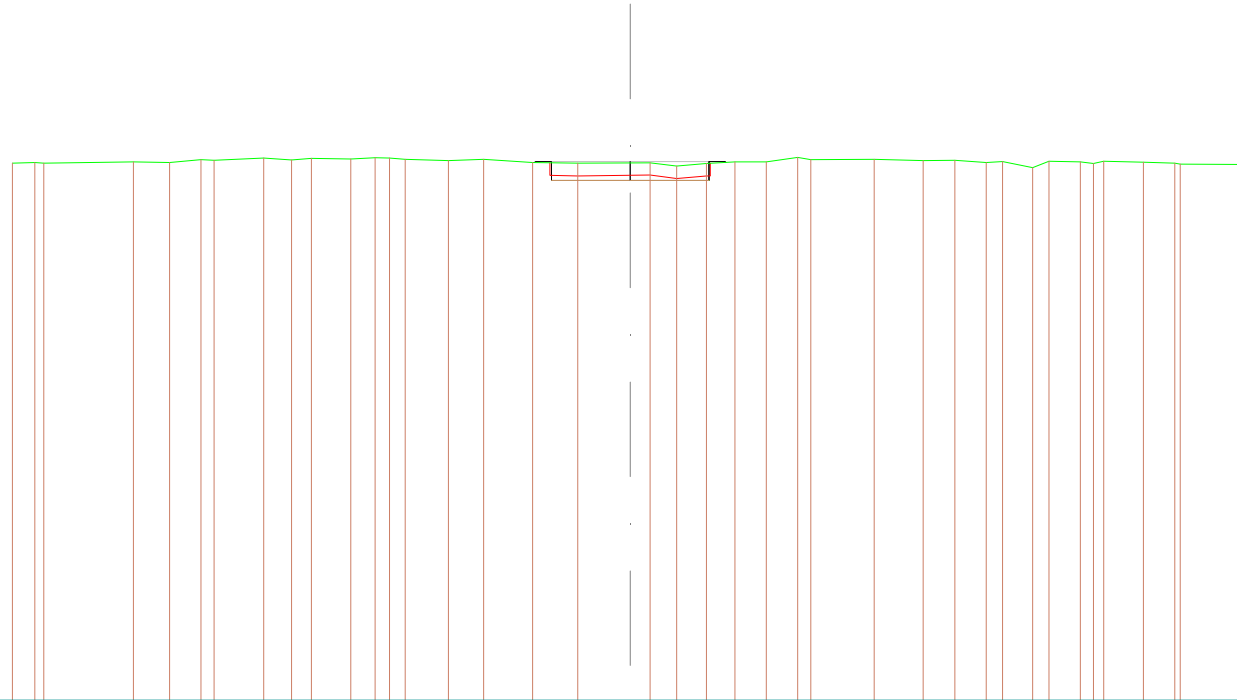


<b>SCAVI E BONIFICHE</b>	
STERRO	0,703 m <sup>2</sup>
SCOTICO	2,033 m <sup>2</sup>
<b>RILEVATI</b>	
TERRENO VEGETALE	0,071 m <sup>2</sup>
<b>SOVRASTRUTTURA STRADALE</b>	
CASSONETTO	5,000 m

SEZIONE N.: 53  
 QT. PROGETTO: 106,512  
 DIST.PROG.: 900,000  
 DIST.PREC.: 25,000  
 DIST.SUCC.: 18,791

SCALA 1:250

QT.RIF. 89,403



<b>QUOTE TERRENO</b>	106,465 106,467 106,460	104,503 106,460 106,571 106,550	106,620 106,562 106,614	106,599 106,634 106,631 106,591	106,543 106,595	106,463 106,464	106,475 106,480 106,373	106,457 106,500	106,498 106,644 106,576	106,597 106,543 106,561	106,483 106,512	106,318 106,526	106,500 106,459 106,530	106,488 106,459 106,431	106,421
<b>DIST.PARZIALI TERRENO</b>	0,719 2,880	1,137 0,068 0,421	1,572 0,066 0,028	1,283 0,198 0,063 0,069	1,373 1,116	1,593 1,426	1,693 0,026 0,017	0,028 0,006 0,006	0,007 0,415	2,009 1,561	0,007 0,008 0,018	0,004 0,021 0,008	0,003 1,262	0,007 1,817	
<b>QUOTE PROGETTO</b>									106,462 106,512 106,512 106,512	106,512 106,512			106,512 106,512 106,468		
<b>DIST.PARZIALI PROGETTO</b>									0,000 2,500	2,500			0,000		











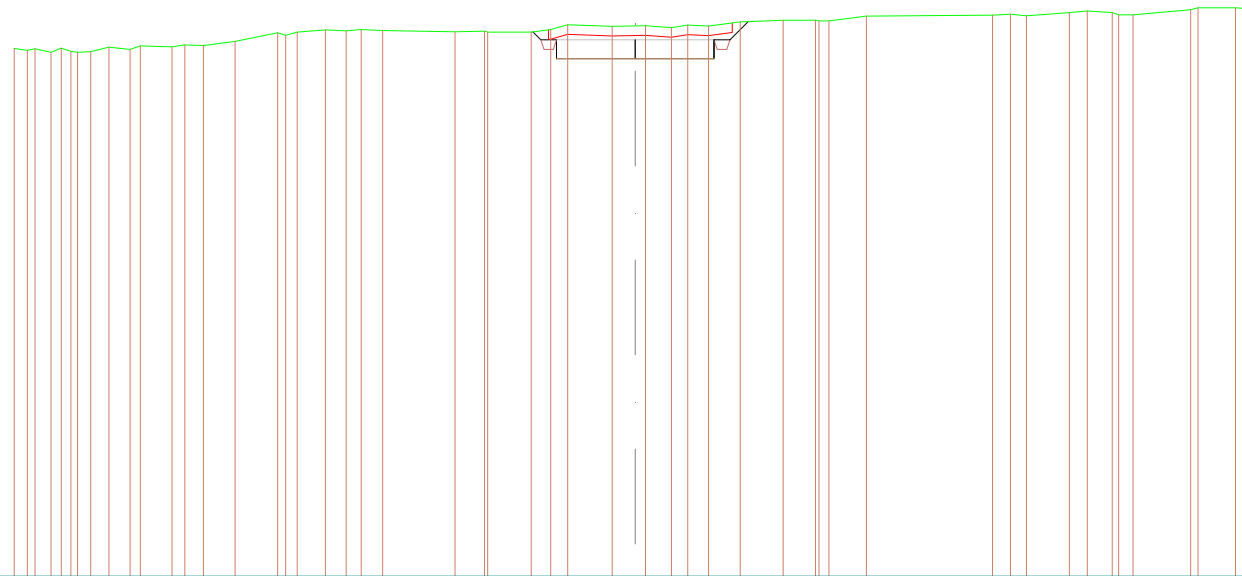


<b>SCAVI E BONIFICHE</b>	
STERRO	4,014 m <sup>2</sup>
SCOTICO	1,748 m <sup>2</sup>
FOSSO	0,240 m <sup>2</sup>
<b>SOVRASTRUTTURA STRADALE</b>	
CASSONETTO	5,000 m

SEZIONE N.: 59  
 QT. PROGETTO: 105,565  
 DIST.PROG.: 975,000  
 DIST.PREC.: 25,000  
 DIST.SUCC.: 25,000

SCALA 1:250

QT.RIF. 88,525



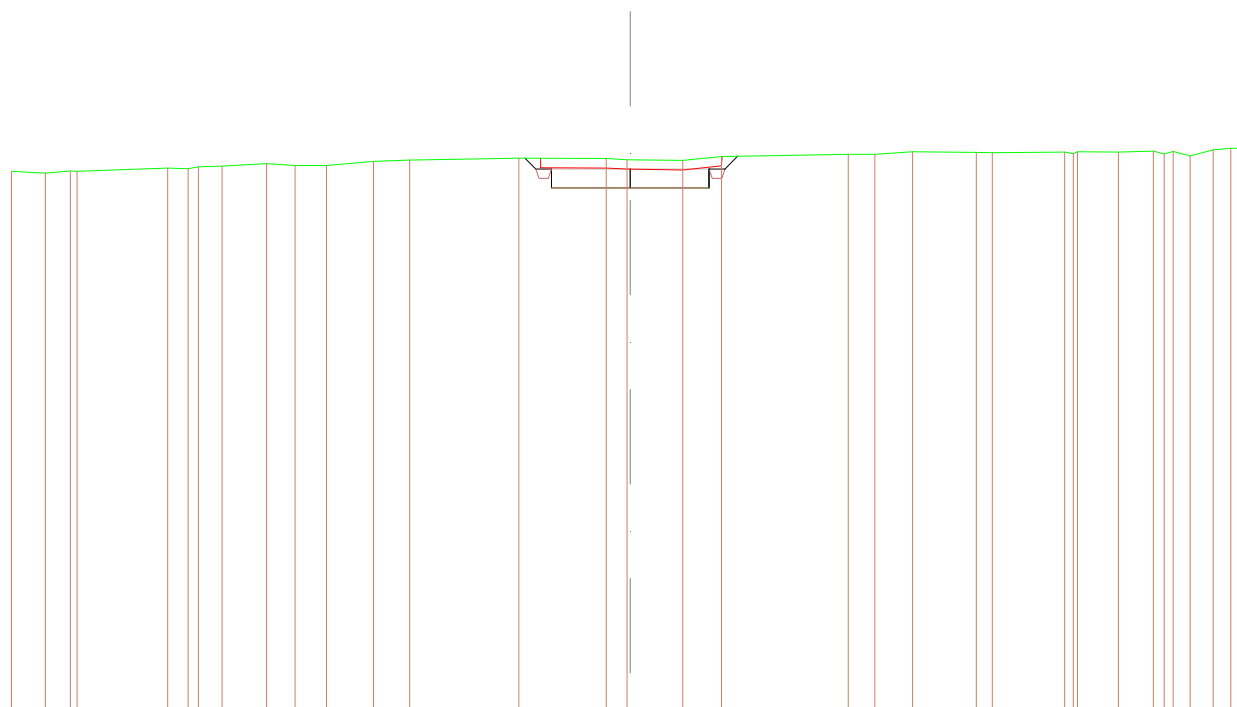
<b>QUOTE TERRENO</b>	105,298 105,222 105,172 105,122 105,104 105,166 105,187 105,325 105,355 105,355 1,002 105,342 105,401 105,381 1,001 105,510 1,347 105,738 105,738 105,804 0,894 105,876 0,887 105,851 0,483 105,897 0,876 105,859 2,287 105,817 0,887 105,834 105,859 1,380 0,822 105,867 0,826 108,036 1,416 105,894 0,728 105,899 108,008 0,821 105,851 0,818 105,828 0,882 105,898 1,077 105,132 1,362 108,179 1,016 108,181 108,182 108,186 1,180 4,004 0,898 108,344 0,810 108,374 108,321 1,362 108,424 0,898 108,478 0,782 108,428 108,398 0,449 108,386 1,822 108,518 108,572 1,180 108,588 108,590
<b>DIST.PARZIALI TERRENO</b>	0,418 0,817 0,418 0,892 0,898 1,002 0,410 0,891 1,001 1,347 0,872 0,894 0,887 0,483 0,876 2,287 0,887 1,380 0,822 0,826 1,416 0,728 0,821 0,818 0,882 1,077 1,362 1,016 1,180 4,004 0,898 0,810 1,362 0,898 0,782 0,449 1,822 1,180
<b>QUOTE PROGETTO</b>	105,614 105,565 104,585 105,585 104,585 105,585 104,585 105,585 105,140
<b>DIST.PARZIALI PROGETTO</b>	0,000 2,500 2,500 0,800 0,676

<b>SCAVI E BONIFICHE</b>	
STERRO	3,331 m <sup>2</sup>
SCOTICO	1,724 m <sup>2</sup>
FOSSO	0,240 m <sup>2</sup>
<b>SOVRASTRUTTURA STRADALE</b>	
CASSONETTO	5,000 m

SEZIONE N.: 60  
 QT. PROGETTO: 105,600  
 DIST.PROG.: 1000,000  
 DIST.PREC.: 25,000  
 DIST.SUCC.: 25,000

SCALA 1:250

QT.RIF. 88,376



<b>QUOTE TERRENO</b>	105,521 105,467 105,534 105,523 105,633 105,607 105,674 105,687 105,764 105,707 105,705 105,839 105,882 105,942 105,893 105,882 105,891 105,875 105,899 105,096 105,089 105,144 105,123 105,120 105,139 105,882 105,146 105,137 105,165 105,165 105,160 105,011 105,201 105,202 105,251
<b>DIST.PARZIALI TERRENO</b>	1,080 0,794 2,875 0,891 0,760 1,404 0,818 0,888 1,498 1,142 3,462 2,788 0,872 1,661 1,236 4,012 0,946 1,190 2,026 0,698 2,297 1,300 1,106 0,841 0,794 0,891 0,618
<b>QUOTE PROGETTO</b>	105,611 105,600 105,600 105,600 105,000 105,600 105,000 105,600 105,600 105,600 105,600
<b>DIST.PARZIALI PROGETTO</b>	0,000 2,500 2,500 0,000 0,000







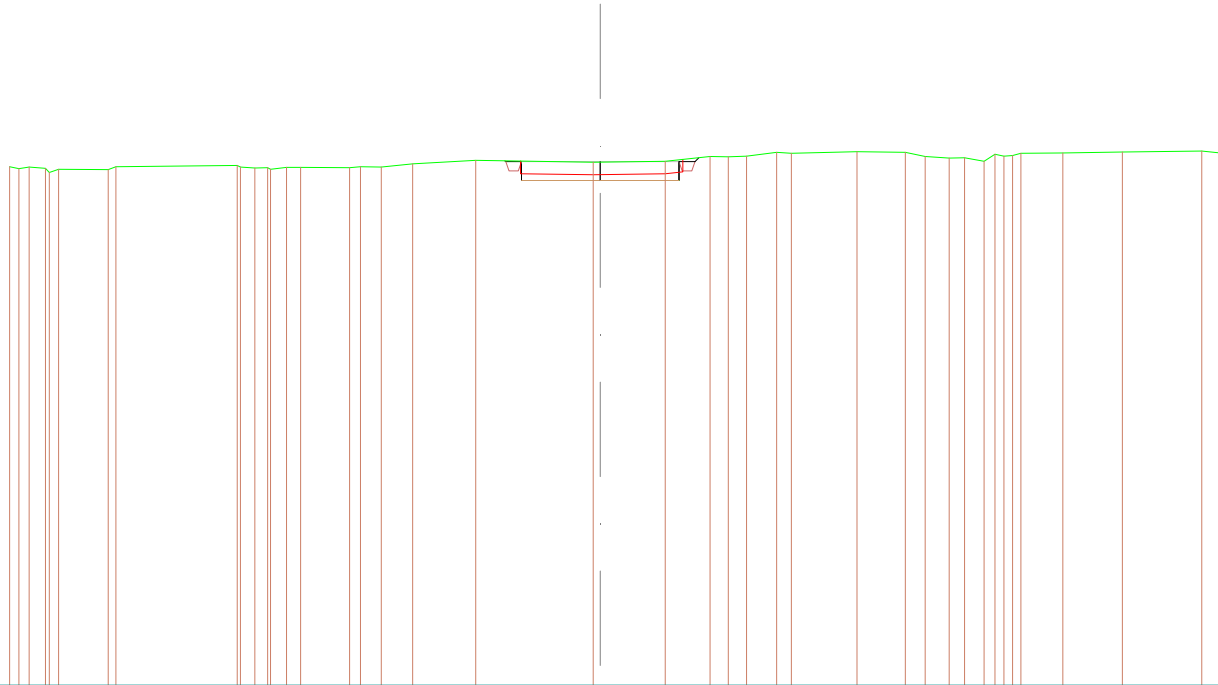


<b>SCAVI E BONIFICHE</b>	
STERRO	1,057 m <sup>2</sup>
SCOTICO	2,060 m <sup>2</sup>
FOSSO	0,217 m <sup>2</sup>
<b>RILEVATI</b>	
TERRENO VEGETALE	0,051 m <sup>2</sup>
<b>SOVRASTRUTTURA STRADALE</b>	
CASSONETTO	5,000 m

SEZIONE N.: 64  
 QT. PROGETTO: 104,558  
 DIST.PROG.: 1100,000  
 DIST.PREC.: 25,000  
 DIST.SUCC.: 25,000

SCALA 1:250

QT.RIF. 87,925



<b>QUOTE TERRENO</b>	104,396 104,340 104,390 104,395 104,374 104,320 104,299 104,398  104,657 104,591 104,364 104,361 104,355 104,371 104,372  104,399 104,394 104,362 104,479  104,699  104,699 104,641  104,671 104,716 104,715 104,733 104,853 104,825  104,867  104,852 104,716 104,670 104,684 104,670 104,732 104,732 104,733 104,820 104,837  104,863  104,869 104,821
<b>DIST.PARZIALI TERRENO</b>	0,611 1,561 3,846  0,689 0,601 0,696 0,448 1,555  0,893 1,001 2,002  3,722  2,056 1,423 0,279 0,601 0,696 0,669  2,078 1,537 0,264 0,796 0,448 0,264 1,333 1,064 2,519 0,696
<b>QUOTE PROGETTO</b>	104,584 104,568 103,658 104,568 104,568  103,569 104,568  103,569 104,568 104,568 104,561
<b>DIST.PARZIALI PROGETTO</b>	0,000 2,500 2,500 0,060





<b>SCAVI E BONIFICHE</b>	
STERRO	0,711 m <sup>2</sup>
SCOTICO	2,103 m <sup>2</sup>
FOSSO	0,075 m <sup>2</sup>
<b>RILEVATI</b>	
TERRENO VEGETALE	0,068 m <sup>2</sup>
SOVRASTRUTTURA STRADALE	
CASSONETTO	5,000 m

SEZIONE N.: 67  
 QT. PROGETTO: 103,222  
 DIST.PROG.: 1175,000  
 DIST.PREC.: 25,000  
 DIST.SUCC.: 25,000

SCALA 1:250

QT.RIF. 86,592

<b>QUOTE TERRENO</b>	103,390 103,274 103,305 0,841 103,299 0,444 103,329 0,693 103,295 0,797 103,390 0,819 103,348 103,425 103,395 103,409 1,163 103,429 1,002 103,477 0,690 103,442 0,398 103,474 4,683 103,490 0,609 103,429 103,490 103,443 1,249 103,295 0,772 103,113 0,674 103,094 0,693 103,076 0,693 103,069 0,693 103,120 0,693 103,087 1,490 103,247 1,848 103,264 103,300 103,303 0,760 103,298 103,295 103,110 1,119 103,429 103,394 103,444 2,164 103,481 0,789 103,445 0,398 103,443 0,398 103,509 1,268 0,697 103,472 103,527 103,523 0,698 103,475 0,694 103,494 0,690 103,590 1,005 103,599 103,561 1,560 103,561
<b>DIST.PARZIALI TERRENO</b>	1,738 0,691 0,841 0,444 0,693 0,797 0,819 0,816 103,395 103,409 1,163 1,002 103,477 0,690 103,442 0,398 103,474 4,683 0,609 103,429 103,490 103,443 1,249 103,295 0,772 103,113 0,674 103,094 0,693 103,076 0,693 103,069 0,693 103,120 0,693 103,087 1,490 103,247 1,848 103,264 103,300 103,303 0,760 103,298 103,295 103,110 1,119 103,429 103,394 103,444 2,164 103,481 0,789 103,445 0,398 103,443 0,398 103,509 1,268 0,697 103,472 103,527 103,523 0,698 103,475 0,694 103,494 0,690 103,590 1,005 103,599 103,561 1,560 103,561
<b>QUOTE PROGETTO</b>	103,499 103,222 102,622 103,222 103,222 102,622 103,222 102,622 103,222 103,248
<b>DIST.PARZIALI PROGETTO</b>	0,000 2,500 2,500 0,000








<b>SCAVI E BONIFICHE</b>	
STERRO	0,377 m <sup>2</sup>
SCOTICO	2,087 m <sup>2</sup>
<b>RILEVATI</b>	
RILEVATO	0,002 m <sup>2</sup>
TERRENO VEGETALE	0,181 m <sup>2</sup>
<b>SOVRASTRUTTURA STRADALE</b>	
CASSONETTO	5,000 m

SEZIONE N.: 71  
 QT. PROGETTO: 101,441  
 DIST.PROG.: 1275,000  
 DIST.PREC.: 25,000  
 DIST.SUCC.: 25,000

SCALA 1:250

QT.RIF. 84,700



<b>QUOTE TERRENO</b>	101,342 101,331 101,263 101,266 101,315 101,282 101,288 101,373 101,328 101,374 101,367 101,337 101,389 101,264 101,403 101,439 101,402 101,462 101,543 0,917 101,615 101,621 0,898 101,469 0,816 101,464 101,395 101,372 101,414 0,824 0,945 101,316 101,268 101,259 101,361 101,229 1,340 101,324 101,421 101,464 101,467 1,628 101,551 101,469 0,846 1,282 101,478 101,546 101,491 1,690 101,518 101,547 0,864 0,898 1,002 101,527 1,001 101,499 0,658 101,458 0,640 101,551 0,840 101,522 0,898 101,571 0,883 101,587
<b>DIST.PARZIALI TERRENO</b>	0,692 0,700 1,088 1,561 1,807 1,447 0,897 1,576 2,002 1,001 0,917 0,616 0,898 0,816 0,824 0,945 1,246 0,416 1,340 1,278 2,016 1,628 0,846 1,282 0,658 1,690 0,864 0,898 1,002 1,001 0,658 0,640 0,840 0,898 0,883
<b>QUOTE PROGETTO</b>	
<b>DIST.PARZIALI PROGETTO</b>	0,000 2,500 2,500 0,000









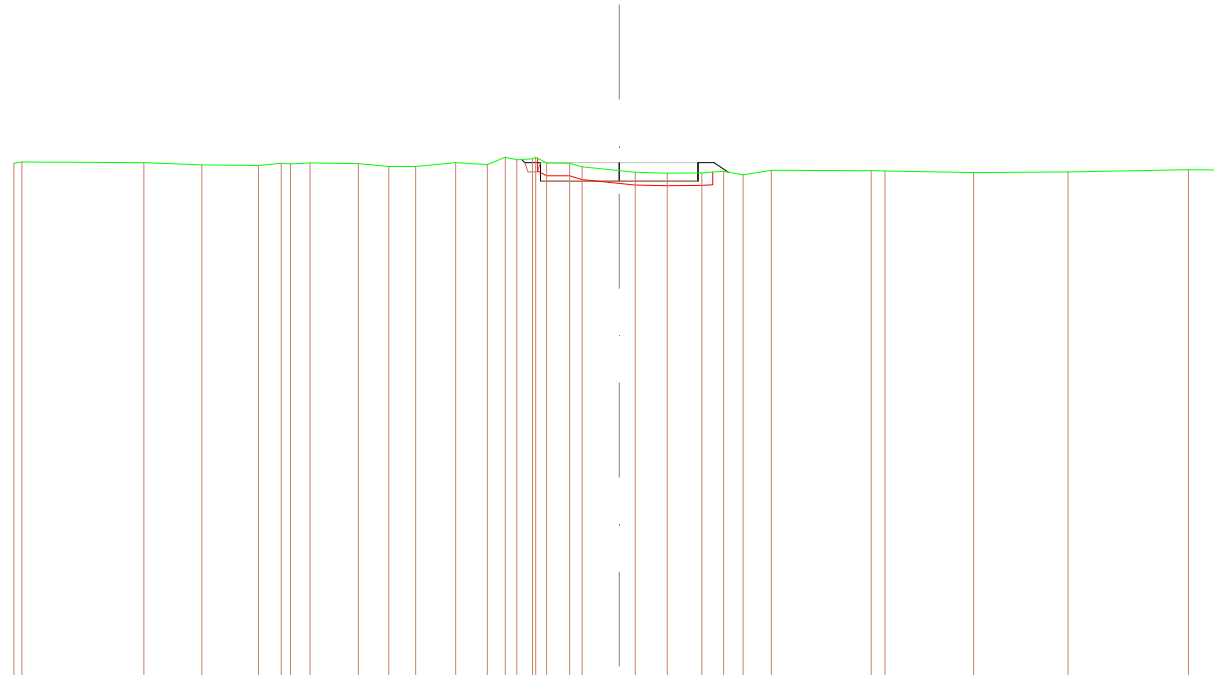




<b>SCAVI E BONIFICHE</b>	
STERRO	0,295 m <sup>2</sup>
SCOTICO	2,222 m <sup>2</sup>
FOSSO	0,107 m <sup>2</sup>
<b>RILEVATI</b>	
RILEVATO	0,327 m <sup>2</sup>
TERRENO VEGETALE	0,438 m <sup>2</sup>
<b>SOVRASTRUTTURA STRADALE</b>	
CASSONETTO	5,000 m

SEZIONE N.: 77  
 QT. PROGETTO: 99,059  
 DIST.PROG.: 1400,000  
 DIST.PREC.: 25,000  
 DIST.SUCC.: 25,000

SCALA 1:250



QT.RIF. 82,644

<b>QUOTE TERRENO</b>	96,023 96,059	96,086	96,075	96,981 96,034 96,013 96,043	96,023	96,025	96,037	96,046	96,982	96,222	96,142	96,174 96,043 96,037 96,020	96,000	96,749	96,714	96,728 96,776 96,672	96,603	96,797 96,790	96,737	96,762	96,627 96,621
<b>DIST.PARZIALI TERRENO</b>	3,865	1,836	1,794	0,728 0,628 1,536	0,981	0,864	1,268	1,001	0,277	0,462	0,746 0,546 1,164	0,695	1,019	1,004	0,893	0,819 0,893	3,167	0,437	2,614	2,993	3,813 1,006
<b>QUOTE PROGETTO</b>																					
<b>DIST.PARZIALI PROGETTO</b>												0,000 2,500	2,500	0,000 0,000 0,000	0,000	0,000					




SCAVI E BONIFICHE	
SCOTICO	1,896 m <sup>2</sup>
RILEVATI	
RILEVATO	1,006 m <sup>2</sup>
TERRENO VEGETALE	0,964 m <sup>2</sup>
SOVRASTRUTTURA STRADALE	
CASSONETTO	3,750 m

SEZIONE N.: 79  
 QT. PROGETTO: 98,470  
 DIST.PROG.: 1428,661  
 DIST.PREC.: 3,661  
 DIST.SUCC.: 21,339

SCALA 1:250

QT.RIF. 81,149



QUOTE TERRENO	98,446 98,427 98,358  98,203 98,197 98,250 98,385  98,344 98,355 98,292 98,280 98,195 98,230 98,289 98,285 98,238 98,193 98,116 98,047 98,037 97,915 97,886 97,803 98,037 97,985 98,028 97,916 97,979 97,927 98,054 98,088 98,134 98,148 98,303  98,481 98,502 98,485 98,579 98,482 98,595 98,595
DIST.PARZIALI TERRENO	1,237 0,841 2,289  0,687 0,681 0,682  3,828  1,497 0,891 0,878 0,880 1,516 0,818 1,245 0,940 1,358 1,583 1,227 1,048 1,698 1,268 1,481 0,838 0,844 0,801 0,898 1,001 3,124 0,897 0,882 0,818 1,203
QUOTE PROGETTO	
DIST.PARZIALI PROGETTO	97,870 97,870 98,470  97,870 98,470 98,470 97,899
	1,250 2,500 0,880 0,880







