



**biosurvey**

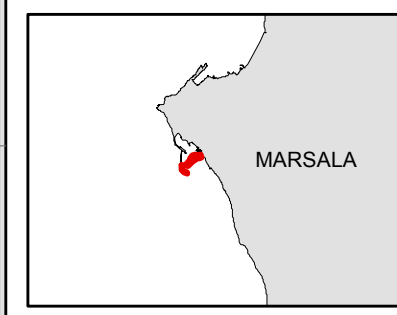
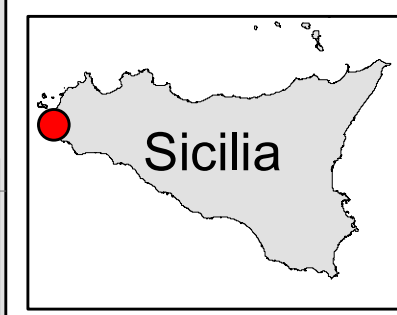
Tavola 1

**Indagini  
batimetriche**

**Parametri geodetici**

Datum: WGS 1984  
Zona 33N  
Proiezione: Transversa di Mercatore  
Falso Est: 500000.000000  
Falso Nord: 0.000000  
Meridiano Centrale: 15.000000  
Fattore di Scala: 0.999600  
Latitudine di Origine: 0.000000  
Unità Lineari: Metri

**Data**  
Gennaio 2013



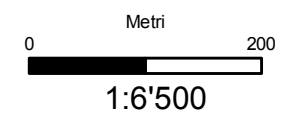
**Legenda**

Nuova opera

Batimetria (m)

-1.4

-11.3



# Marsala

