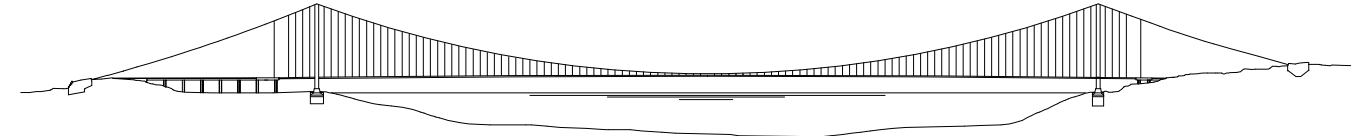




Concessionaria per la progettazione, realizzazione e gestione del collegamento stabile tra la Sicilia e il Continente
 Organismo di Diritto pubblico
 (Legge n° 1158 del 17 dicembre 1971, modificata dal D.Lgs. n° 114 del 24 aprile 2003)





PONTE SULLO STRETTO DI MESSINA



PROGETTO DEFINITIVO

EUROLINK S.C.p.A.

IMPREGILO S.p.A. (Mandataria)
 SOCIETA' ITALIANA PER CONDOTTE D'ACQUA S.p.A. (Mandante)
 COOPERATIVA MURATORI E CEMENTISTI - C.M.C. di Ravenna Soc. Coop. a.r.l. (Mandante)
 SACYR S.A.U. (Mandante)
 ISHIKAWAJIMA - HARIMA HEAVY INDUSTRIES CO. Ltd. (Mandante)
 A.C.I. S.C.P.A. - CONSORZIO STABILE (Mandante)

<p>IL PROGETTISTA</p> <p> Dott. Ing. F. Colla Ordine Ingegneri Milano n° 20355</p> <p> Dott. Ing. E. Pagani Ordine Ingegneri Milano n° 15408</p>	<p>IL CONTRAENTE GENERALE</p> <p>Project Manager (Ing. P.P. Marcheselli)</p>	<p>STRETTO DI MESSINA</p> <p>Direttore Generale e RUP Validazione (Ing. G. Fiammenghi)</p>	<p>STRETTO DI MESSINA</p> <p>Amministratore Delegato (Dott. P. Ciucci)</p>
--	---	--	---

COLLEGAMENTI CALABRIA

CS0076_F0

INFRASTRUTTURE STRADALI OPERE CIVILI

ELEMENTI DI CARATTERE GENERALE

GENERALE

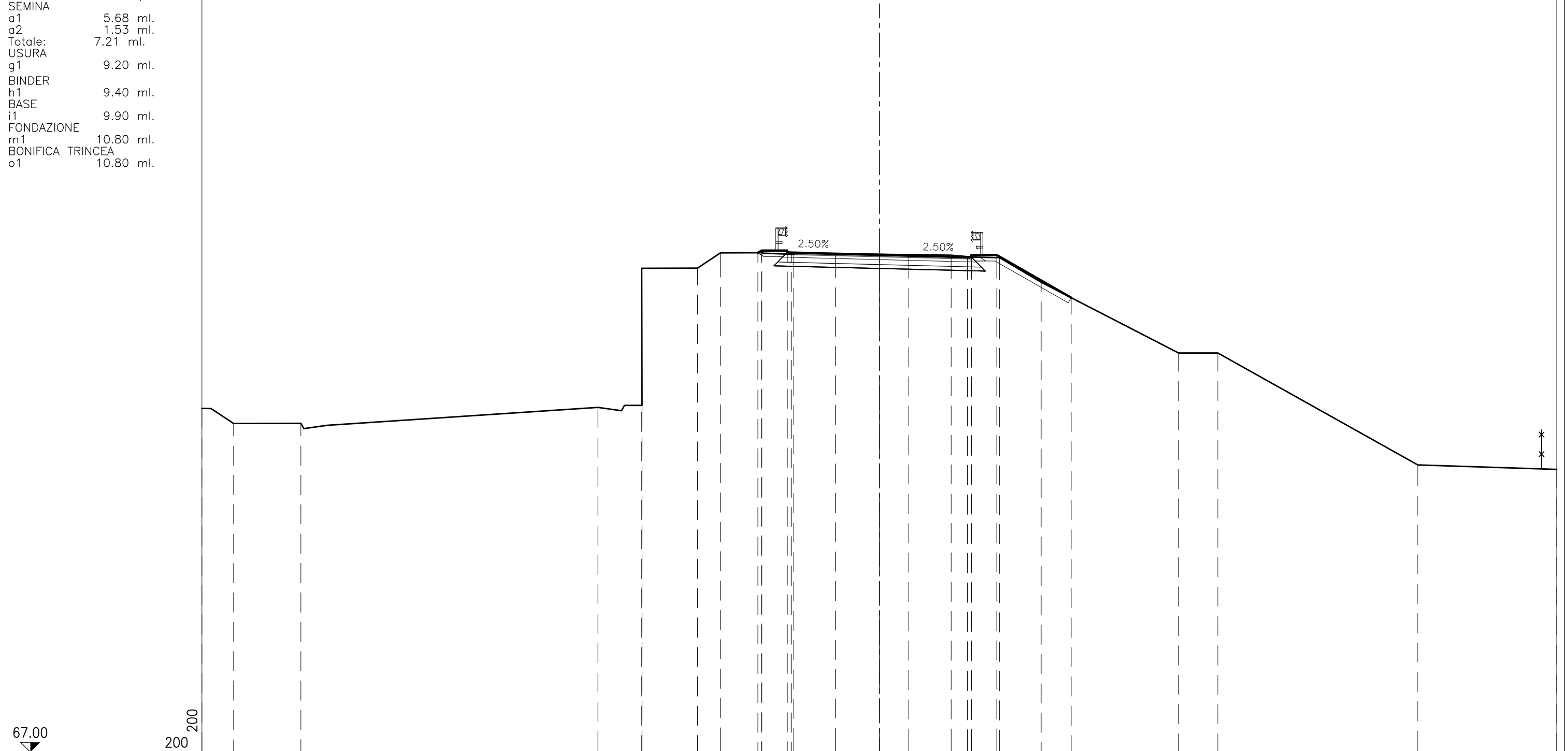
RAMI PRINCIPALI – SEZIONI TRASVERSALI CORRENTI RAMO "B"

CODICE										SCALA:															
C	G	0	7	0	0	P	W	9	D	C	S	C	0	0	G	0	0	0	0	0	0	0	2	F0	1 : 200
REV.	DATA	DESCRIZIONE										REDATTO	VERIFICATO	APPROVATO											
FO	20/06/2011	EMISSIONE FINALE										PRO ITER S.r.l.	F. BERTONI	F. COLLA											

STERRI E RIPORTI
 S1 8.73 mq.
 VEGETALE IN RILEVATO
 C1 1.57 mq.
 C2 0.22 mq.
 Totale: 1.79 mq.
 VEGETALE IN TRINCEA
 F1 0.09 mq.
 F2 0.17 mq.
 Totale: 0.26 mq.
 SEMINA
 a1 5.68 ml.
 a2 1.53 ml.
 Totale: 7.21 ml.
 USURA
 g1 9.20 ml.
 BINDER
 h1 9.40 ml.
 BASE
 i1 9.90 ml.
 FONDAZIONE
 m1 10.80 ml.
 BONIFICA TRINCEA
 o1 10.80 ml.

SEZIONE N° B-50

PROGRESSIVA: 1171.62




QUOTE PROGETTO								92.50	92.62	92.52	92.62	92.51	92.51	92.46	92.40	92.36	92.29	92.29	92.38	92.28	92.38	90.21					
DISTANZE PARZIALI PROGETTO								0.20	1.30	0.20	2.25	2.25	1.50	3.00	0.20	1.30	3.80										
DISTANZE PROGRESSIVE PROGETTO								-6.20	-6.00	-4.70	-4.70	-4.50	-4.50	-2.25	0.00	1.50	4.50	4.50	4.70	4.70	6.00	9.80					
QUOTE TERRENO	84.55	83.78	83.79		84.60	91.71	84.71	91.71	92.50	92.51	92.42						92.38	92.25	91.00			87.38	87.38			81.67	81.44
DISTANZE PARZIALI TERRENO	1.61	3.45		15.17		2.23	0.02	2.83	1.18	2.10	1.64			8.04			2.47	2.13		7.02		2.00		10.21		7.10	

STERRI E RIPORTI
 S1 6.25 mq.
 S2 0.19 mq.
 S3 0.23 mq.
 Totale S: 6.67 mq.
 R1 0.68 mq.
 R2 0.00 mq.
 R3 0.40 mq.
 Totale R: 1.08 mq.
 VEGETALE IN RILEVATO
 C1 0.22 mq.
 C2 3.16 mq.
 Totale: 3.38 mq.
 VEGETALE IN TRINCEA
 F1 0.18 mq.
 SEMINA
 a1 1.48 ml.
 a2 10.63 ml.
 Totale: 12.11 ml.
 USURA
 g1 9.20 ml.
 BINDER
 h1 9.40 ml.
 BASE
 i1 9.90 ml.
 FONDAZIONE
 m1 10.80 ml.
 BONIFICA TRINCEA
 o1 10.80 ml.

SEZIONE N° B-48

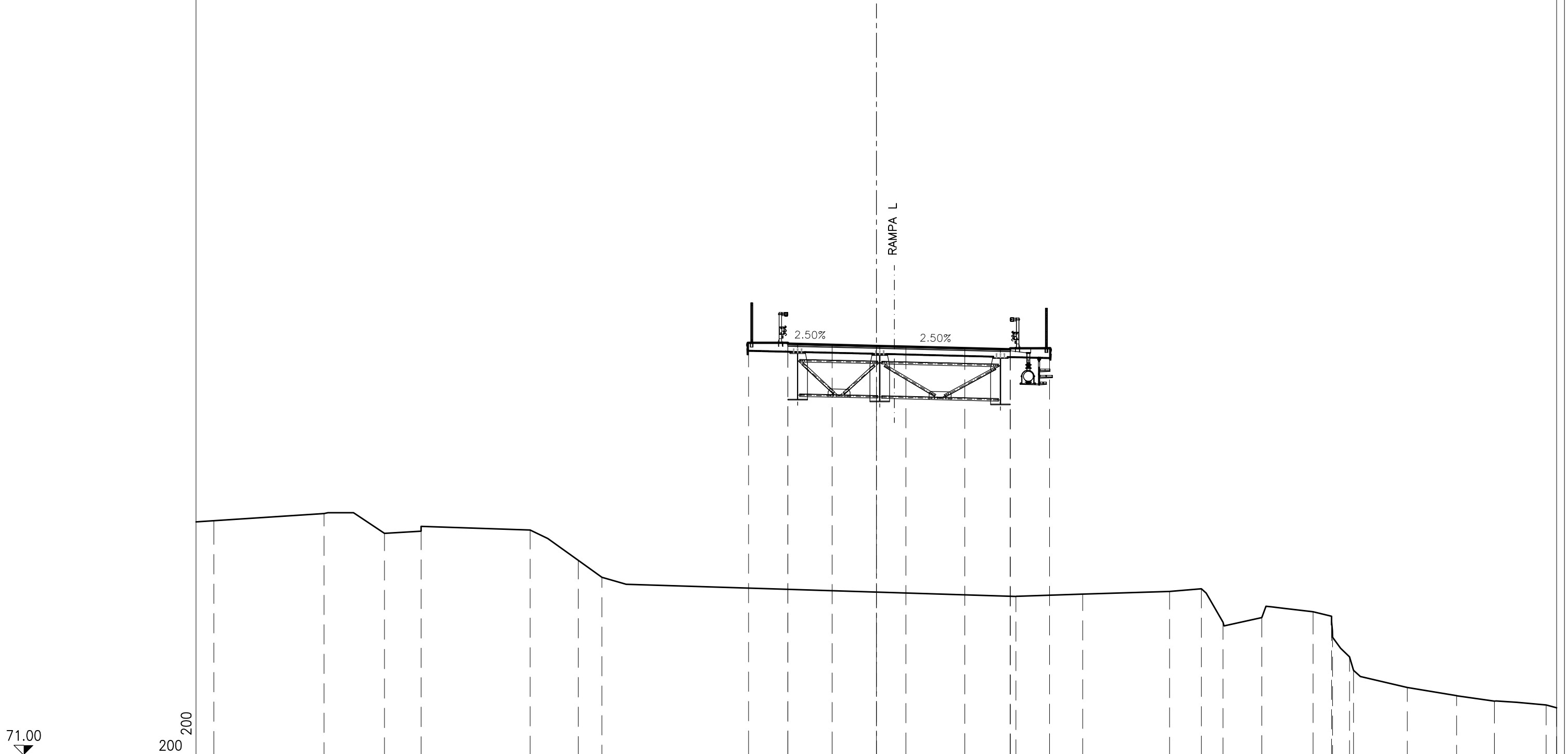
PROGRESSIVA: 1141.53



QUOTE PROGETTO								92.18	92.27	92.17	92.27	92.17	92.11	92.05	92.02	91.94	91.94	92.04	91.94	92.04		87.41																
DISTANZE PARZIALI PROGETTO								0.16	1.30	0.20	2.25	2.25	1.50	3.00	0.20	1.30	8.10																					
DISTANZE PROGRESSIVE PROGETTO								-6.16	-6.00	-4.70	-4.70	-4.50	-2.25	0.00	1.50	4.50	4.50	4.70	6.00	14.10																		
QUOTE TERRENO	83.29		83.92	84.16	84.26	84.26	84.26	91.26	91.26	92.28	92.17	92.10	92.00	91.99	91.95	91.90	91.94	91.47	91.04	90.00	89.00	88.13	87.67	87.00	86.00	85.99	85.59	85.25	85.23	84.57	82.48	82.35	82.13	82.03				
DISTANZE PARZIALI TERRENO	1.90	12.55	3.49	2.24	0.01	2.84	1.51	4.10	1.68	2.13	1.71	1.92	2.24	1.52	1.56	2.45	1.26	1.30	1.56	1.86	1.67	2.79	1.58	2.45	1.53	1.75	0.14	2.22	3.63	1.61								

SEZIONE N° B-45

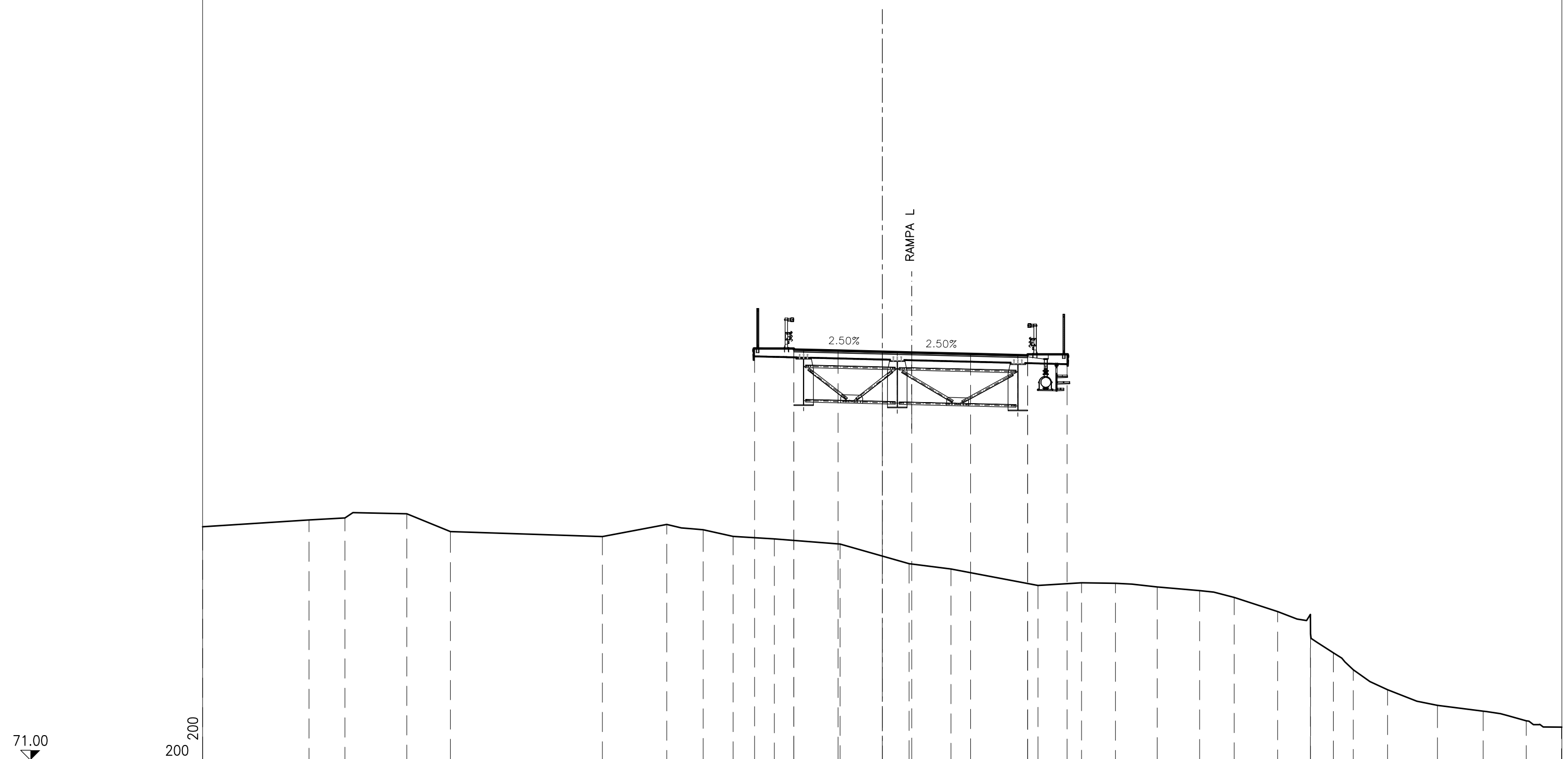
PROGRESSIVA: 1091.76



QUOTE PROGETTO								91.98	91.93	91.98	91.87	91.82	91.78	91.70	91.70	91.65	91.70																	
DISTANZE PARZIALI PROGETTO									2.00	2.25	2.25	1.50	3.00	2.31	2.00																			
DISTANZE PROGRESSIVE PROGETTO								-6.50	-4.50	-4.50	-2.25	0.00	1.50	4.50	6.81	6.81	8.81																	
QUOTE TERRENO	82.92	83.28	82.28	82.39	82.45	80.91	80.04										79.07	79.19	79.33	79.46	77.76	78.00	78.29	78.29	77.64	77.00	76.00	75.31	74.44	74.02	73.75	73.56	73.41	
DISTANZE PARZIALI TERRENO		6.51	3.08	1.86	5.55	2.44	1.20						21.06				3.39	4.42	1.62	1.10	1.98	2.60	0.94	0.05	0.87	0.20	2.73	2.51	1.93	2.62	0.54			

SEZIONE N° B-44

PROGRESSIVA: 1085.96

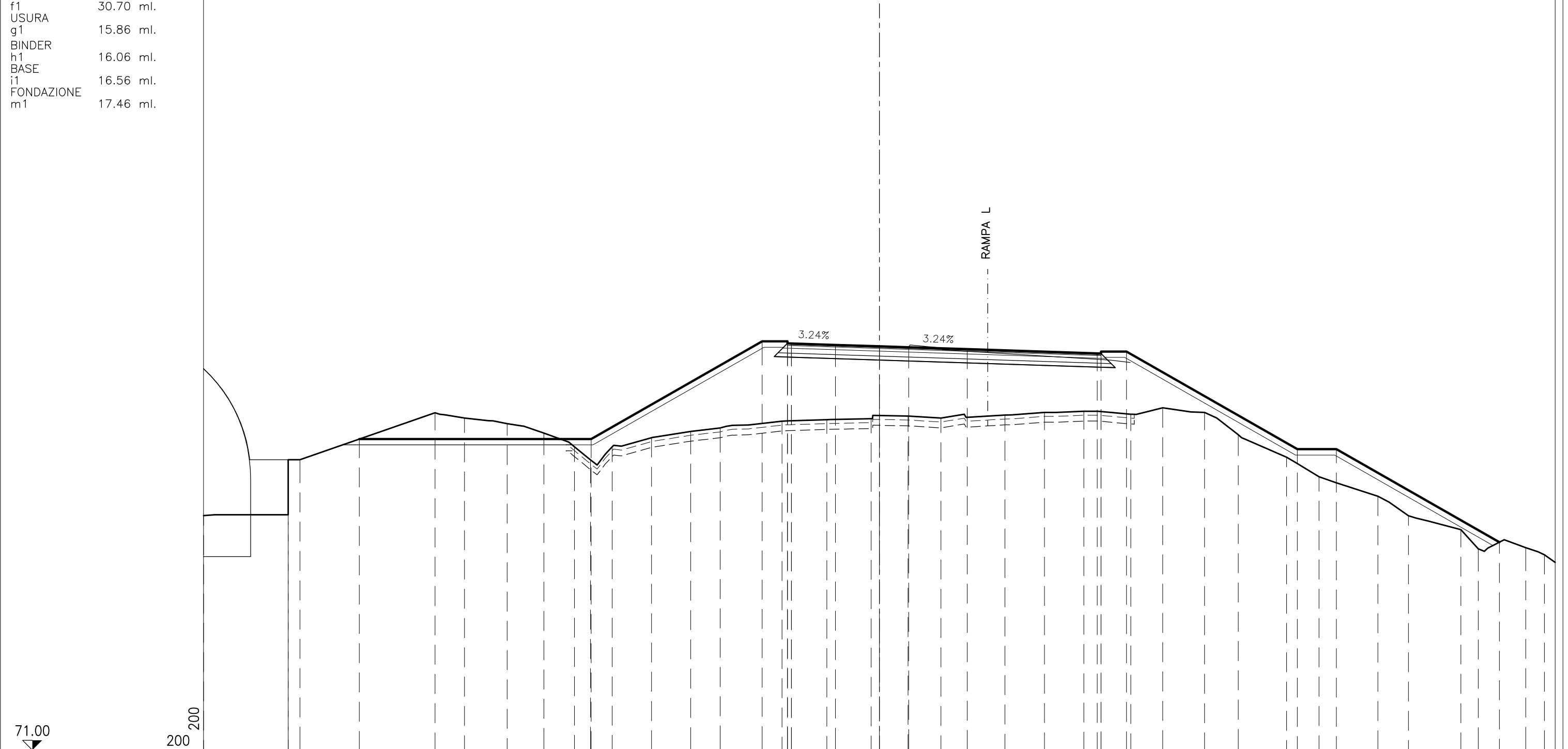


QUOTE PROGETTO										91.96	91.91	91.96	91.85	91.80	91.76	91.68	91.66	91.61	91.66															
DISTANZE PARZIALI PROGETTO											2.00	2.25	2.25	1.50	3.00	2.91	2.00																	
DISTANZE PROGRESSIVE PROGETTO										-6.50	-4.50	-4.50	-2.25	0.00	1.50	4.50	7.41	7.41	9.41															
QUOTE TERRENO	82.88	83.23	83.33	83.55	82.64		82.38	83.00	82.75	82.39	82.26	82.00	81.00	80.75		79.89	80.02	80.00	79.82	79.63	79.28	78.56	78.42	77.44	76.46	75.60	74.58	73.78	73.49	73.00	72.68			
DISTANZE PARZIALI TERRENO		5.42	1.83	3.15	2.22	7.74	3.27	1.85	1.53	2.10	3.34	3.51	2.14	4.43	2.22	1.72	2.13	2.16	1.76	2.21	1.67	1.17	1.01	1.74	2.54	2.33	2.19	1.81	0.01					

STERRI E RIPORTI
S1 11.06 mq.
R1 86.94 mq.
SEMINA
a1 23.25 ml.
a2 22.99 ml.
Totale: 46.24 ml.
SCOTICO
c1 30.70 ml.
BONIFICA RILEVATO
f1 30.70 ml.
USURA
g1 15.86 ml.
BINDER
h1 16.06 ml.
BASE
i1 16.56 ml.
FONDAZIONE
m1 17.46 ml.

SEZIONE N° B-43

PROGRESSIVA: 1076.12

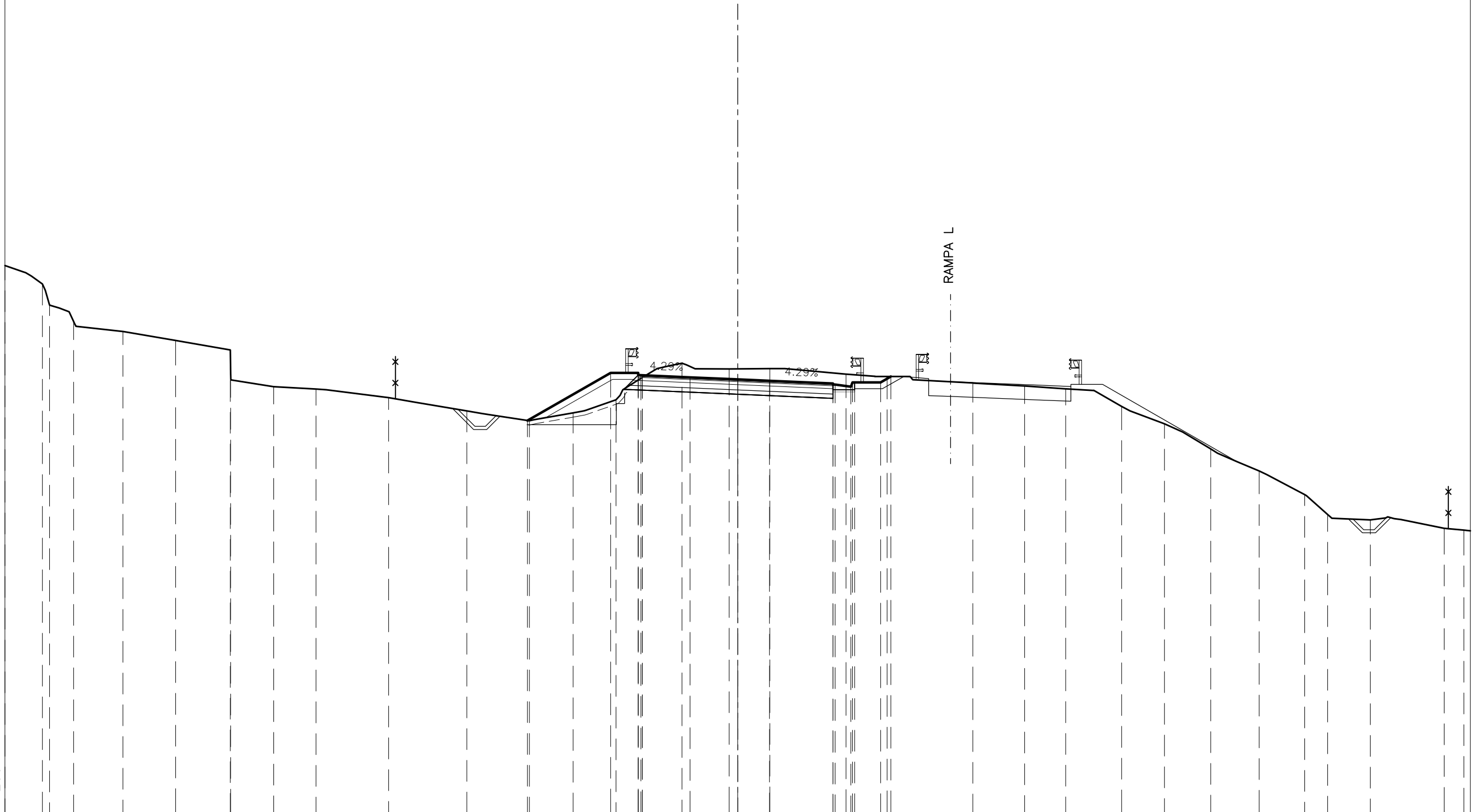


QUOTE PROGETTO		86.93				86.93		91.93	91.83	91.93	91.82	91.75	91.68	91.63	91.53		91.31	91.41	91.31	91.41			86.41	86.41				81.64								
DISTANZE PARZIALI PROGETTO			11.87			8.75		1.30	0.20	2.25	2.25	1.50	3.00		6.65		0.20	1.30		8.75		2.00		8.34			81.64									
DISTANZE PROGRESSIVE PROGETTO		-26.62				-14.75		-6.00	-4.70	-4.70	-4.50	-2.25	0.00	1.50	4.50		11.15	11.35	11.35	12.65		21.40	23.40				31.74									
QUOTE TERRENO	83.01	85.87	83.05	85.87		88.28	88.00	87.71	87.23	86.53	85.86	86.53	87.00	87.32	87.49	87.84	87.92	87.97	88.11	88.00	88.15	88.29	88.29	88.35	88.20	88.53	88.29	87.15	86.00	85.00	84.00	83.00	82.29	81.30	81.36	81.00
DISTANZE PARZIALI TERRENO	4.34		7.51		1.51	2.19	1.88	1.56	0.83	1.10	2.01	2.02	1.50	3.17	2.29	2.27	1.89	1.68	3.28	2.02	2.02	2.40	1.64	2.14	1.73	2.47	1.66	3.01	1.57	2.68	0.89	2.43	1.60			

- STERRI E RIPORTI
- S1 12.95 mq.
- R1 2.36 mq.
- VEGETALE IN RILEVATO
- C1 1.62 mq.
- VEGETALE IN TRINCEA
- F1 0.64 mq.
- GRADONATURA
- O1 1.64 mq.
- O2 0.05 mq.
- Totale: 1.69 mq.
- SEMINA
- a1 5.82 ml.
- SEMINA
- b1 1.79 ml.
- SCOTICO SU GRADONATURA
- e1 5.14 ml.
- USURA
- g1 9.11 ml.
- BINDER
- h1 9.21 ml.
- BASE
- i1 9.45 ml.
- FONDAZIONE
- m1 9.88 ml.
- BONIFICA TRINCEA
- o1 9.88 ml.

SEZIONE N° B-41

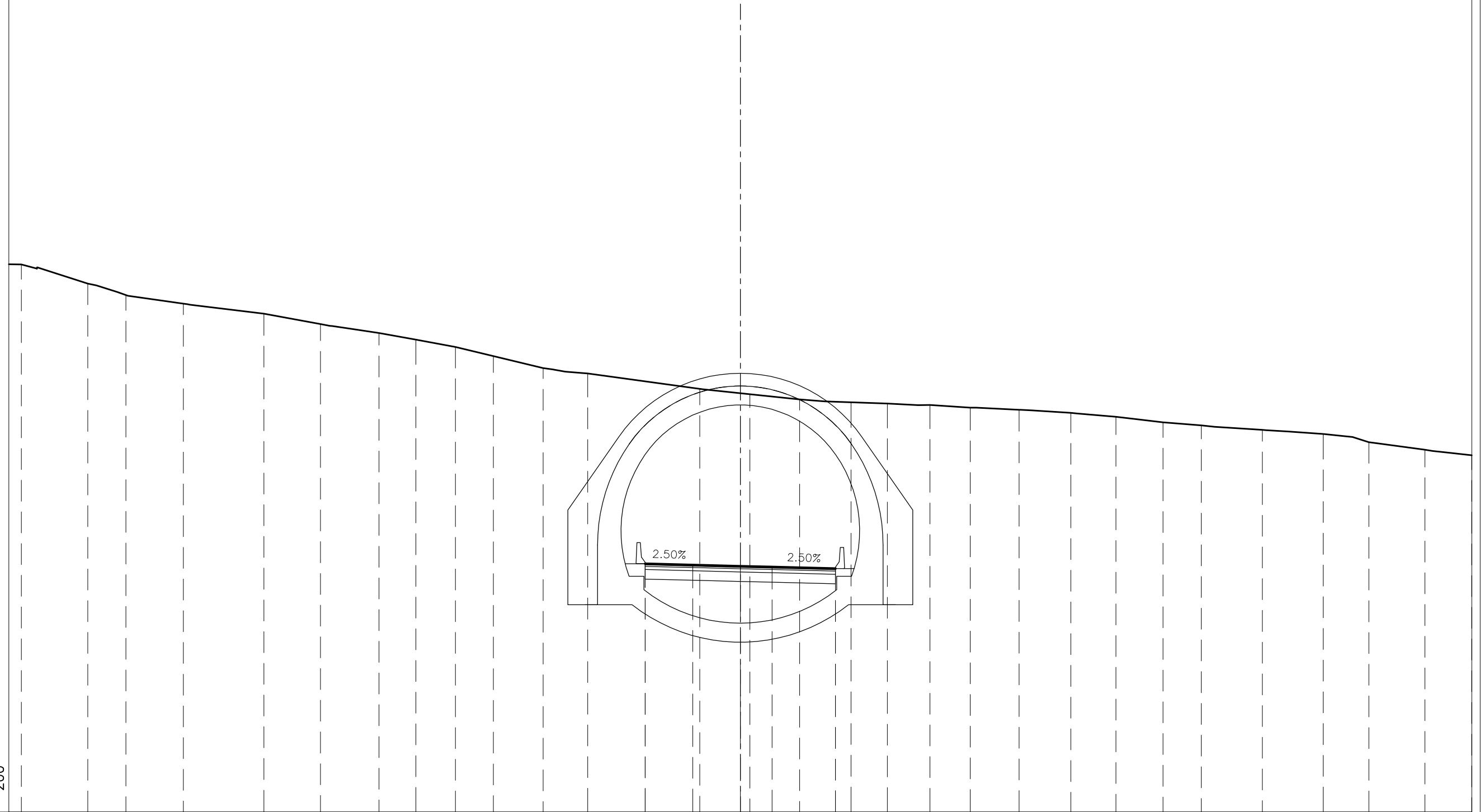
PROGRESSIVA: 1041.76



QUOTE PROGETTO																																														
DISTANZE PARZIALI PROGETTO																																														
DISTANZE PROGRESSIVE PROGETTO																																														
QUOTE TERRENO	96.87	96.00	95.00	94.23	93.75	93.33	92.88	91.77	91.14	91.03	90.63	90.00	89.53	89.91	90.53	91.79	91.69	91.79	91.68	91.68	91.59	91.99	91.49	91.43	91.25	91.30	91.30	91.30	91.25	91.15	91.35	91.35	91.35	91.63	91.32	91.18	91.05	90.21	89.39	88.21	87.17	86.05	85.11	84.86	84.45	84.37
DISTANZE PARZIALI TERRENO	1.77	0.34	1.13	2.33	2.49	2.58	0.02	2.03	2.00	3.43	3.69	2.96	2.06	2.02	1.19	1.93	2.22	1.93	3.60	1.94	4.04	2.45	1.94	2.64	2.02	2.19	2.29	2.14	1.09	2.01	3.49	1.24														

SEZIONE N° B-32

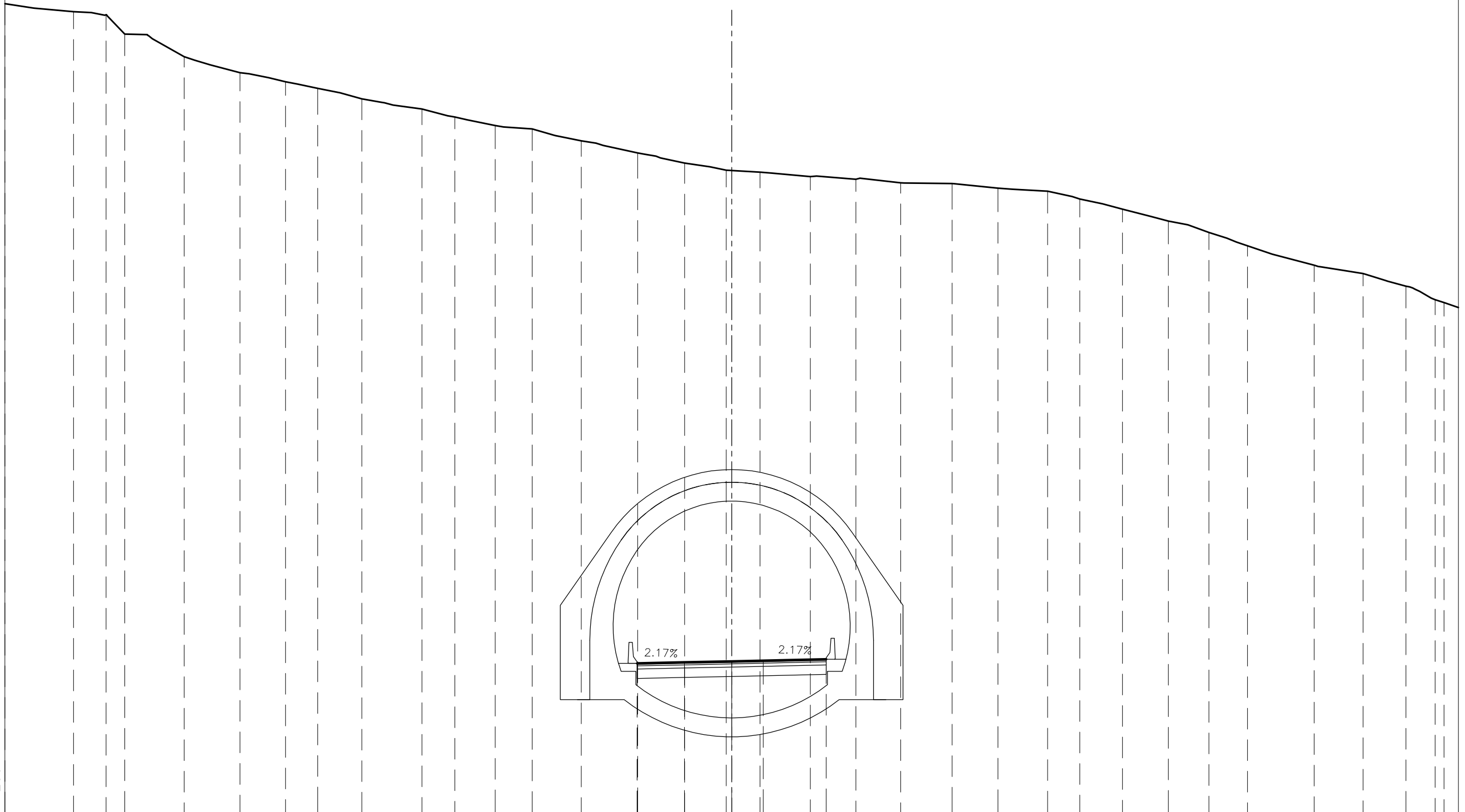
PROGRESSIVA: 798.99



73 ▼	200																																
QUOTE PROGETTO																																	
DISTANZE PARZIALI PROGETTO																																	
DISTANZE PROGRESSIVE PROGETTO																																	
QUOTE TERRENO	98.90	98.00	97.46	97.05	96.58	96.08	95.66	95.35	95.00	94.57	94.00	93.75	84.74	84.74	84.69	84.63	84.59	84.52	84.52	92.38	92.33	92.25	92.13	92.03	91.88	91.70	91.43	91.29	91.08	90.88	90.50	90.14	89.88
DISTANZE PARZIALI TERRENO	1.65	2.09	1.80	2.71	3.82	2.67	2.77	1.74	1.88	1.79	2.35	2.11	5.30	2.38	2.35	2.43	1.71	2.02	1.90	2.32	2.45	2.12	2.24	1.80	2.89	2.88	2.16	2.65	2.22				

SEZIONE N° B-29

PROGRESSIVA: 726.77



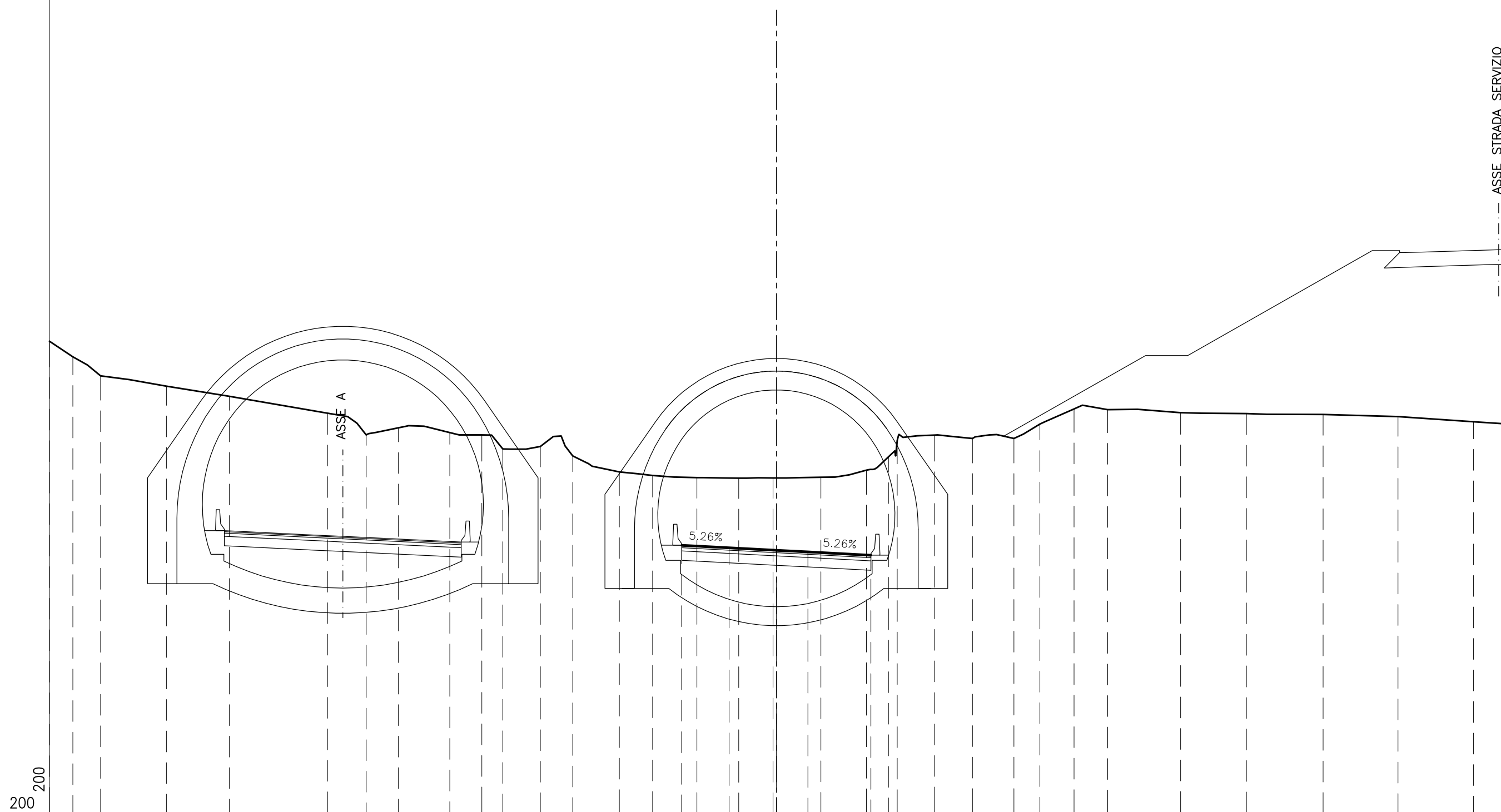
75.00

200
200

QUOTE PROGETTO																															82.13	82.15	82.18	82.23	82.26	82.33																									
DISTANZE PARZIALI PROGETTO																																2.25	2.25	1.50	3.00																										
DISTANZE PROGRESSIVE PROGETTO																															-4.50	-4.50	-2.25	0.00	1.50	4.50																									
QUOTE TERRENO	113.53	113.14	113.01	112.08	111.00	110.24	109.81	109.49	109.00	108.51	108.13	107.73	107.56	107.00	106.42	105.94	105.60	105.51	105.30	105.17	105.00	104.97	104.74	104.60	104.23	103.75	103.18	102.64	102.00	101.08	100.68	100.08	99.44	99.30																											
DISTANZE PARZIALI TERRENO	3.27	1.55	0.89	2.83	2.65	2.17	1.53	2.11	2.85	1.57	1.92	1.76	2.34	2.68	2.24	1.98	1.61	2.39	2.18	2.12	2.45	2.19	2.36	1.54	2.03	2.18	1.93	1.84	3.17	2.33	2.04	1.39	1.11																												

SEZIONE N° B-12

PROGRESSIVA: 264.32



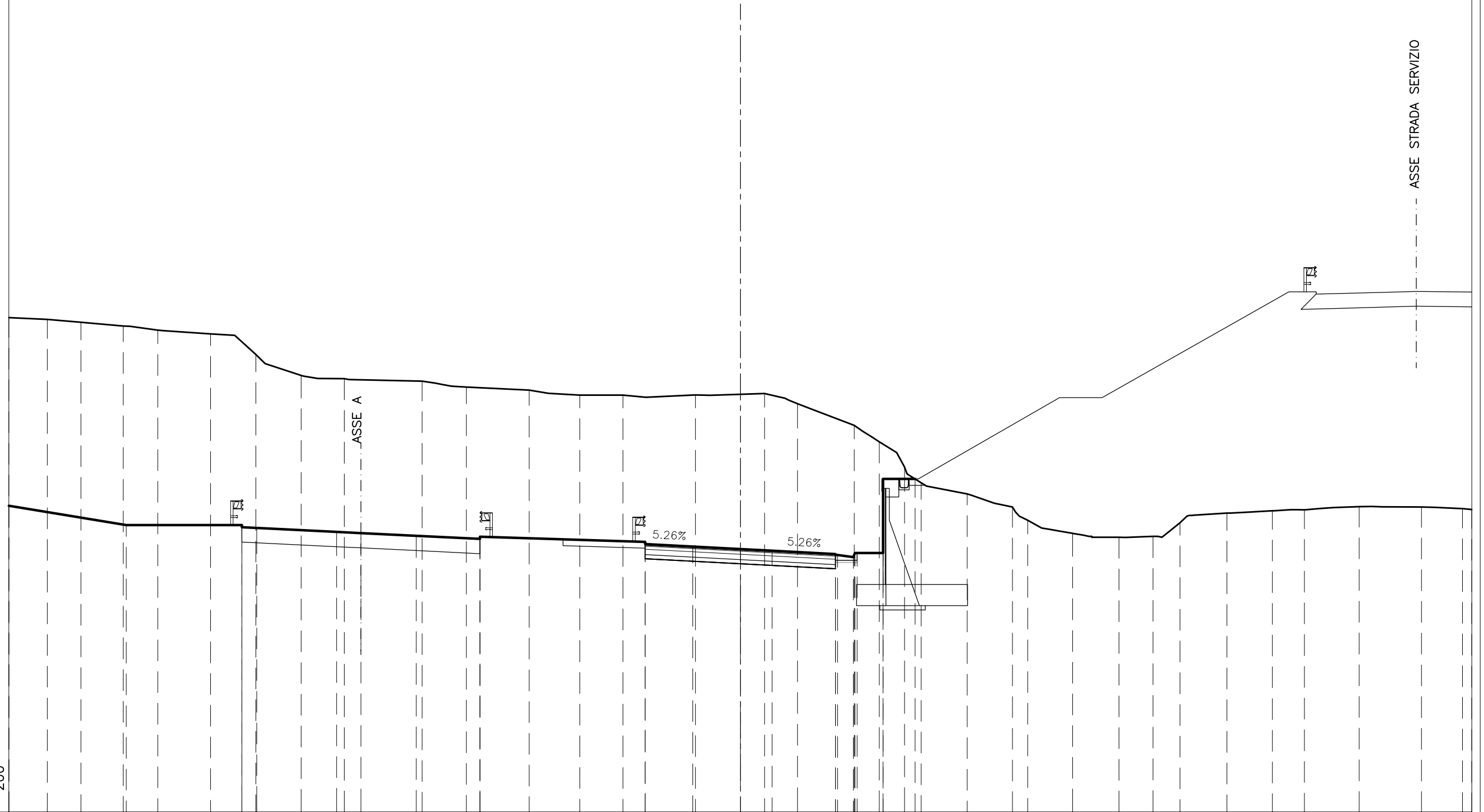
57 ▼	200																																	
QUOTE PROGETTO																																		
DISTANZE PARZIALI PROGETTO																																		
DISTANZE PROGRESSIVE PROGETTO																																		
QUOTE TERRENO	79.47	78.72	77.82	77.32	76.84	76.04	75.00	75.34	75.11	75.00	74.34	74.45	74.00	73.24	73.08	72.97	72.94	72.96	72.98	73.33	73.96	74.74	74.99	74.83	74.83	75.52	76.24	76.20	76.06	76.02	75.98	75.87	75.63	75.53
DISTANZE PARZIALI TERRENO	1.12	1.32	3.13	3.00	4.68	1.83	1.53	2.45	1.52	1.00	1.79	1.54	2.21	1.59	2.11	1.99	1.64	2.27	2.17	1.05	0.42	1.76	1.82	1.96	1.24	1.63	1.60	3.47	3.13	3.65	3.56	3.60	1.42	

ASSE STRADA SERVIZIO

STERRI E RIPORTI
 S1 113.46 mq.
 VEGETALE IN TRINCEA
 F1 1.16 mq.
 F2 0.16 mq.
 Totale: 1.32 mq.
 SEMINA
 b1 1.02 ml.
 b2 3.88 ml.
 Totale: 4.90 ml.
 USURA
 g1 9.01 ml.
 BINDER
 h1 9.01 ml.
 BASE
 i1 9.01 ml.
 FONDAZIONE
 m1 9.01 ml.
 BONIFICA TRINCEA
 o1 9.01 ml.

SEZIONE N° B-11

PROGRESSIVA: 240.03

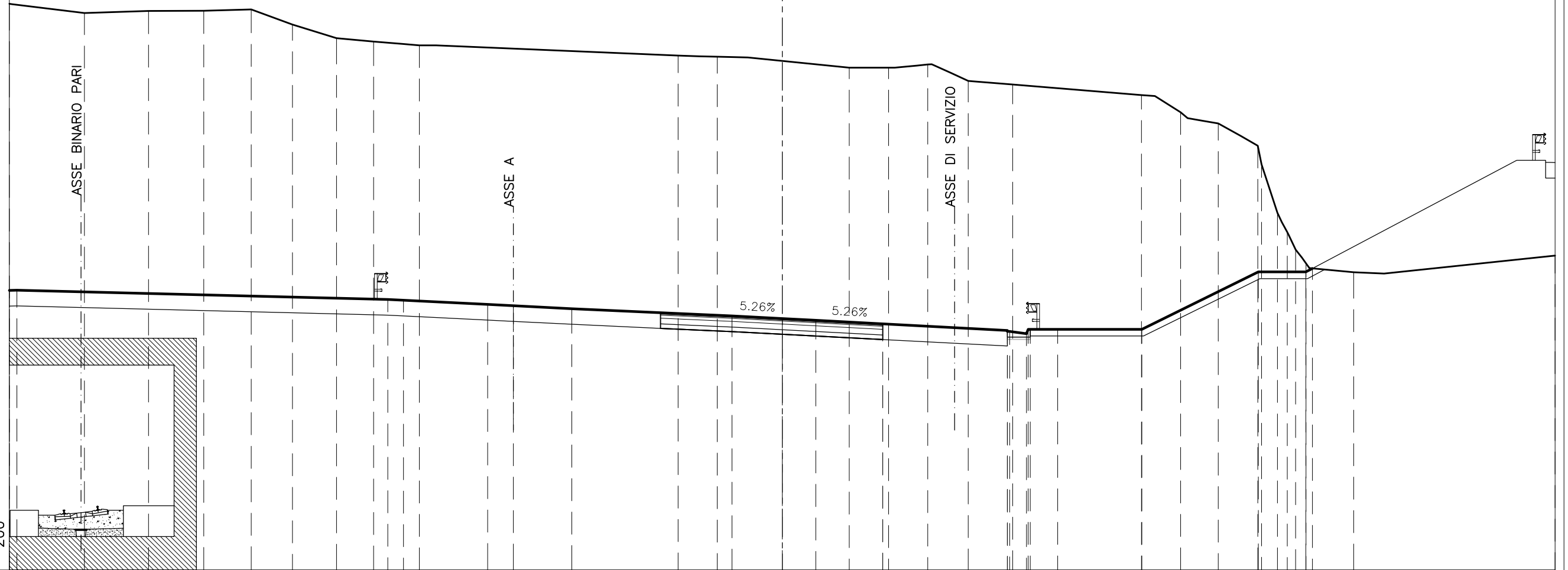


57 ↓	200																																			
QUOTE PROGETTO	71.49			70.57																																
DISTANZE PARZIALI PROGETTO		5.56			5.47									7.81																						
DISTANZE PROGRESSIVE PROGETTO	-34.60			-28.04																																
QUOTE TERRENO	80.39	80.30	80.16	79.99	79.80	79.62	78.64	77.65	77.50	77.38	77.11	76.96	76.72	76.72	76.73	76.80	76.31	76.21	75.29	74.51	73.32	72.58	72.05	71.43	70.80	70.18	70.00	70.04	70.69	71.14	71.25	71.30	71.45	71.43	71.36	71.31
DISTANZE PARZIALI TERRENO	1.82	1.59	2.00	1.64	2.49	2.14	2.15	2.04	3.68	2.09	2.98	2.39	2.04	3.43	3.27	1.56	2.68	1.19	1.19	0.79	2.17	2.15	0.71	2.13	2.19	1.61	1.28	2.22	2.15	1.51	2.59	2.95	1.94	0.44		

STERRI E RIPORTI
 S1 305.80 mq.
 VEGETALE IN TRINCEA
 F1 4.02 mq.
 SEMINA
 b1 13.27 ml.
 USURA
 g1 9.96 ml.
 BINDER
 h1 9.96 ml.
 BASE
 i1 9.96 ml.
 FONDAZIONE
 m1 9.96 ml.
 BONIFICA TRINCEA
 o1 9.96 ml.

SEZIONE N° B-9

PROGRESSIVA: 183.35



QUOTE PROGETTO	70.52	70.53					70.12	70.08		69.90	69.84	69.71				69.38	69.26	69.18	69.03	69.03		68.68	68.75	68.73	68.68	68.58	68.78	68.78	68.78		68.78		71.35	71.35	71.51			
DISTANZE PARZIALI PROGETTO	0.34		16.60				0.70	3.77	1.16	2.61		7.17		2.25	1.50	3.00		5.58	0.10	0.75	0.08	0.08	0.10	0.75	1.22	3.77		5.21		2.13	0.30							
DISTANZE PROGRESSIVE PROGETTO	-34.60	-34.26					-17.66	-16.96	-13.19	-12.03	-9.42			-2.25	0.00	1.50	4.50	4.50	10.08	10.08	10.18	10.93	11.01	11.11	12.33			16.10		21.31	23.44	23.74						
QUOTE TERRENO	83.36	82.95	83.04	83.04	83.10	82.43	81.82	81.67	81.50			81.04	80.99			80.50	80.50	80.64	79.91	79.75								79.27	78.50	78.00	77.00	76.16	74.00	73.13	72.35	71.74	71.33	72.08
DISTANZE PARZIALI TERRENO	3.36	2.87	2.47	2.13	1.85	1.97	1.66	2.04		11.58		1.76		5.91	1.76	1.76	1.80	1.99		5.78							1.74	1.69	1.77	0.17	0.71	0.44	0.37	0.47	2.14	9.01		

STERRI E RIPORTI
 S1 344.58 mq.
 VEGETALE IN TRINCEA
 F1 5.50 mq.
 SEMINA
 b1 17.84 ml.
 USURA
 g1 2.58 ml.
 g2 6.76 ml.
 Totale: 9.34 ml.
 BINDER
 h1 2.58 ml.
 h2 6.76 ml.
 Totale: 9.34 ml.
 BASE
 i1 2.58 ml.
 i2 6.76 ml.
 Totale: 9.34 ml.
 FONDAZIONE
 m1 9.34 ml.
 BONIFICA TRINCEA
 o1 9.34 ml.

SEZIONE N° B-8

PROGRESSIVA: 162.85



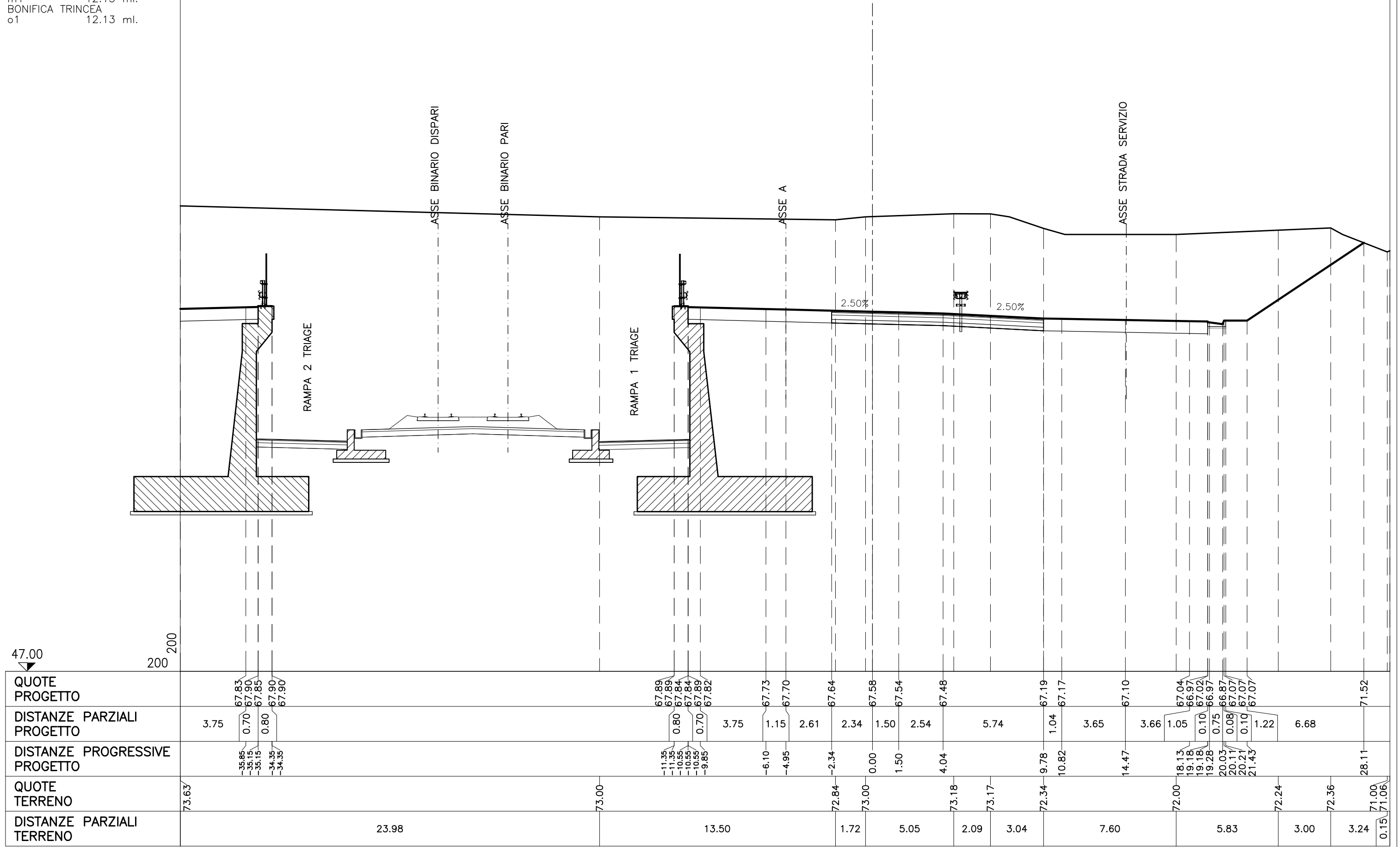
QUOTE PROGETTO	70.07			69.85	69.81			69.63	69.57	69.44			69.24	69.12	69.04		68.88	68.88			68.22	68.27	68.27	68.27	68.33	68.22	68.12	68.32	68.32			68.32		69.28	69.28			71.70				
DISTANZE PARZIALI PROGETTO		8.95		0.70	3.77	1.15	2.61		5.17	2.25	1.50	3.00		11.73							0.10	0.75	0.08	0.10	1.22		7.61		1.73	2.06		4.34										
DISTANZE PROGRESSIVE PROGETTO	-24.60			-15.65	-14.95			-11.18	-10.03	-7.42			-2.25	0.00	1.50		4.50	4.50			16.23	16.23	16.23	16.33	17.08	17.16	17.26	18.48		26.09	27.82	29.88		34.22								
QUOTE TERRENO	84.07	84.09	83.34	82.53	82.50	82.39		82.05		81.87	81.46	80.67	80.44		80.26	79.01	78.88				78.63	77.85	77.00	75.05	74.00	73.38	72.43	71.43											71.99	73.59	77.71	79.67
DISTANZE PARZIALI TERRENO	1.91	1.25		6.63	1.62	1.78		4.67		3.43	2.35	2.94	3.06		4.51	1.03	3.54				5.53	0.64	0.99	0.23	0.10	0.28	0.69	0.93					15.93				0.01	0.01		5.14		

STERRI E RIPORTI

S1	75.80 mq.
USURA	
g1	12.13 ml.
BINDER	
h1	12.13 ml.
BASE	
i1	12.13 ml.
FONDAZIONE	
m1	12.13 ml.
BONIFICA TRINCEA	
o1	12.13 ml.

SEZIONE N° B-4

PROGRESSIVA: 75.92

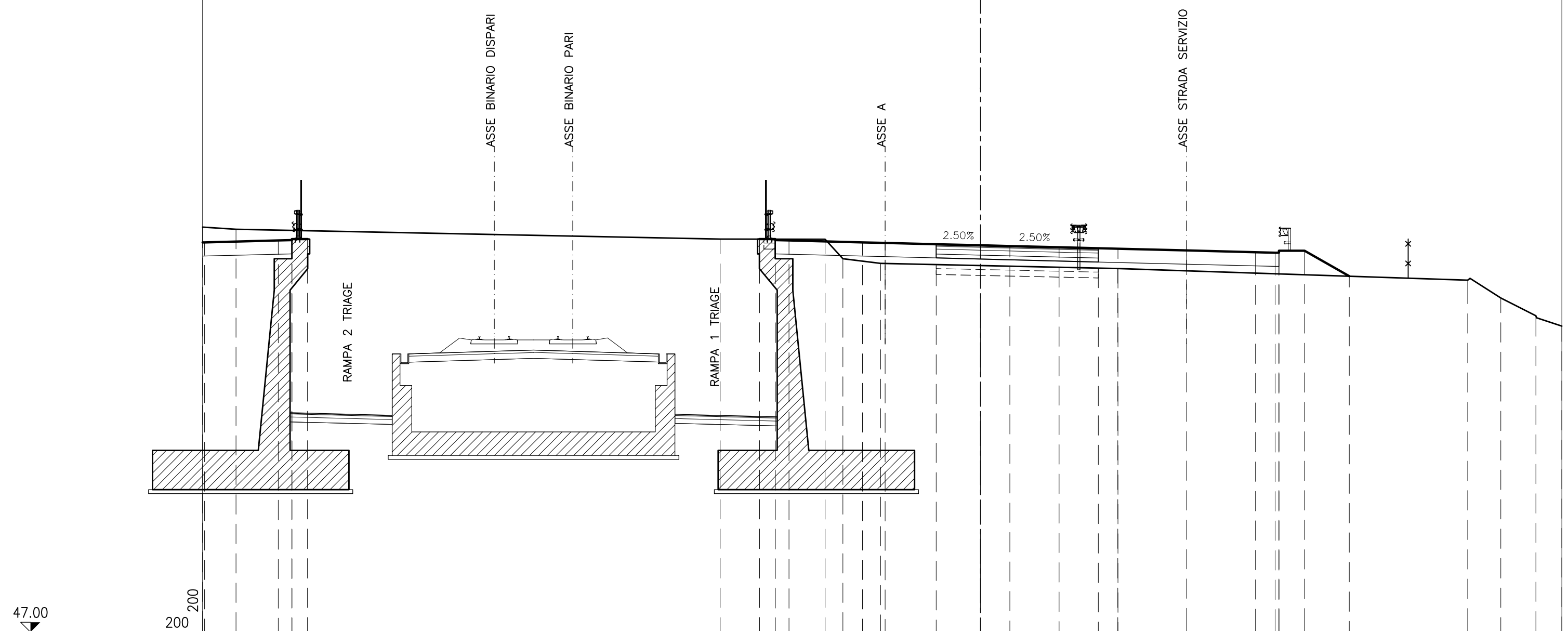


QUOTE PROGETTO		67.83	67.90	67.85	67.90	67.89	67.89	67.84	67.89	67.82	67.73	67.70	67.64	67.58	67.54	67.48	67.19	67.17	67.10	67.04	66.97	67.02	66.97	66.87	67.07	67.07	71.52
DISTRANZE PARZIALI PROGETTO	3.75	0.70	0.80	0.70	0.70	0.80	0.70	0.70	3.75	1.15	2.61	2.34	1.50	2.54	5.74	1.04	3.65	3.66	1.05	0.10	0.75	0.08	0.10	1.22	6.68		
DISTRANZE PROGRESSIVE PROGETTO		-35.86	-35.15	-34.35		-11.35	-10.55	-10.55	-9.85		-6.10	-4.95	-2.34	0.00	1.50	4.04	9.78	10.82	14.47	18.13	19.18	19.28	20.03	20.11	20.21	21.43	28.11
QUOTE TERRENO	73.63										73.00		72.84	73.00		73.18	73.17	72.34		72.00				72.24	72.36	71.00	71.06
DISTRANZE PARZIALI TERRENO						23.98		13.50					1.72	5.05	2.09	3.04		7.60		5.83			3.00	3.24	0.15		

STERRI E RIPORTI
 R1 2.73 mq.
 SCOTICO
 c1 0.57 ml.
 c2 8.25 ml.
 Totale: 8.82 ml.
 BONIFICA RILEVATO
 f1 0.57 ml.
 f2 8.25 ml.
 Totale: 8.82 ml.
 USURA
 g1 8.25 ml.
 BINDER
 h1 8.25 ml.
 BASE
 i1 8.25 ml.
 FONDAZIONE
 m1 8.25 ml.

SEZIONE N° B-3

PROGRESSIVA: 39.93

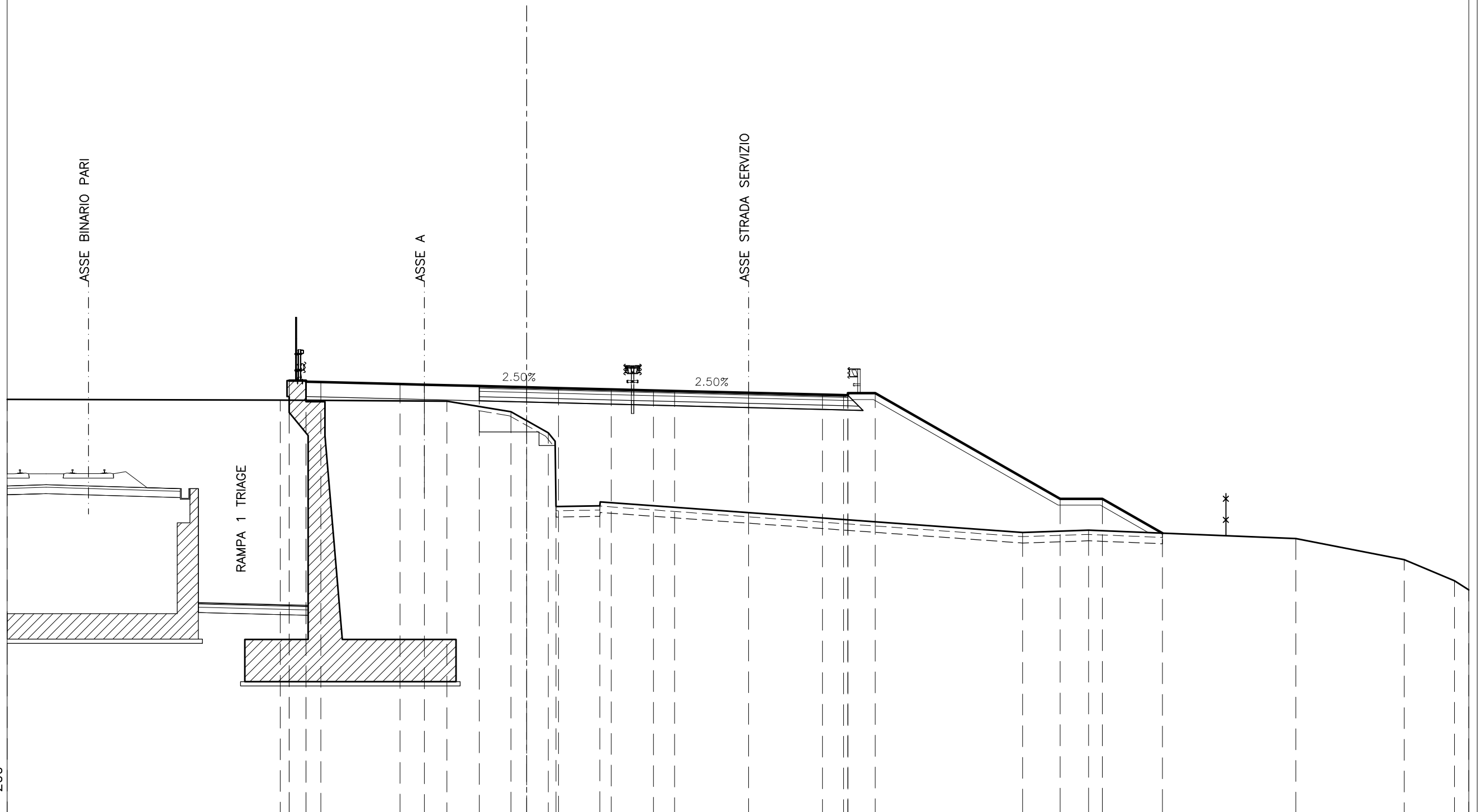


QUOTE PROGETTO	66.84	66.93	67.00	66.95	67.00	67.00	67.00	67.00	67.00	66.84	66.81	66.74	66.69	66.65	66.59	66.54	66.51	66.42	66.34	66.31	66.41	66.31	66.41	65.11		
DISTANZE PARZIALI PROGETTO	0.10	3.75	0.70	0.80	0.70	0.70	0.70	3.75	1.15	2.60	2.25	1.50	2.50	2.00	1.00	3.50	3.50	1.00	0.20	1.30	2.28					
DISTANZE PROGRESSIVE PROGETTO	-39.50	-35.75	-35.05	-35.05	-34.25	-34.25	-11.25	-10.45	-10.45	-9.75	-6.00	-4.85	-2.25	0.00	1.50	4.00	6.00	7.00	10.50	14.00	15.00	15.20	16.50	18.78		
QUOTE TERRENO	67.61	67.50					67.00	66.99	66.00	65.76						65.50	65.51						64.91	64.00	63.10	62.57
DISTANZE PARZIALI TERRENO	1.71		24.64		5.34	0.91	1.92							12.07						17.81			1.69	1.79	1.32	

STERRI E RIPORTI
R1 112.55 mq.
VEGETALE IN RILEVATO
C1 4.92 mq.
GRADONATURA
O1 1.78 mq.
SEMINA
a1 16.66 ml.
SCOTICO
c1 28.93 ml.
SCOTICO SU GRADONATURA
e1 3.92 ml.
BONIFICA RILEVATO
f1 28.93 ml.
USURA
g1 17.36 ml.
BINDER
h1 17.46 ml.
BASE
i1 17.72 ml.
FONDAZIONE
m1 18.18 ml.

SEZIONE N° B-2

PROGRESSIVA: 18.76



46.00
200
200

QUOTE PROGETTO		66.47	66.47	66.42	66.42	66.47	66.40		66.31	66.28	66.22	66.16	66.12	66.06	66.01	65.99	65.90		65.81	65.79	65.88	65.78	65.88		60.88	60.88	59.25							
DISTANZE PARZIALI PROGETTO			0.80	0.70	3.75	1.15	2.60			2.25	1.50	2.50	2.00	1.00	3.50	3.50			1.00	0.20	1.30		8.75	2.00	2.85									
DISTANZE PROGRESSIVE PROGETTO		-11.25	-10.45	-10.45	-9.75	-6.00	-4.85	-2.25	0.00	1.50	4.00	6.00	7.00	10.50	14.00	15.00	15.20	16.50						25.25	27.25	30.10								
QUOTE TERRENO	65.58	65.56	65.56	65.50	65.50	65.00	64.00	60.51	60.55															59.29	59.39	59.00	58.00	57.00	56.57					
DISTANZE PARZIALI TERRENO		12.93		7.89		3.03	1.77	0.37	2.07					20.02									3.12		9.81		5.14	2.37	0.68					

