SEZIONI TRASVERSALI

DISTANZA PROG. 13.06 m
DISTANZA PARZ. 13.06 m

125.75
124.83

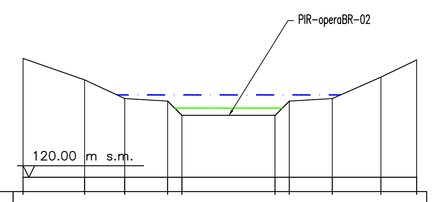

PIR-01M SCALA 1 : 200

PICCHETTO											
DISTANZA PARZIALE (m)		4.30	2.80	3.00	1.	6.50	1.	3.00	3.40	2.50	
DISTANZA PROGRESSIVA (m)	0.00	4.30	7.10	10.10	11.10	17.60	18.60	21.60	25.00	27.50	
QUOTA TERRENO (m s.m.)	126.30	126.60	125.90	125.32	124.32	124.32	125.32	125.50	127.00	128.20	

DISTANZA PROG. 13.09 m
DISTANZA PARZ. 00.03 m

122.99
122.05

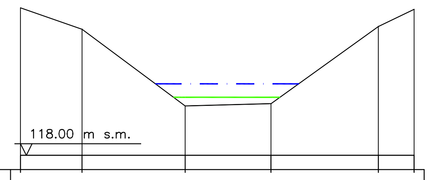

PIR-01V SCALA 1 : 200

PICCHETTO					
DISTANZA PARZIALE (m)		4.30	7.20	6.00	7.50	2.50
DISTANZA PROGRESSIVA (m)	0.00	4.30	11.50	17.50	25.00	27.50
QUOTA TERRENO (m s.m.)	126.30	126.60	121.44	121.60	127.00	128.20

DISTANZA PROG. 78.01 m
DISTANZA PARZ. 64.92 m

116.18
114.97

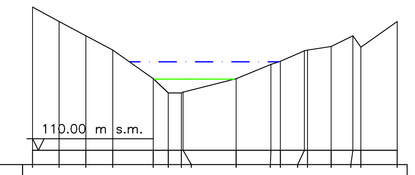

PIR-02 SCALA 1 : 200

PICCHETTO																
DISTANZA PARZIALE (m)		1.85	1.87	1.88	2.83			3.71	2.43		1.85		2.54			
DISTANZA PROGRESSIVA (m)	0.00	1.85	3.72	5.60	8.43	9.43	10.39	13.51	14.22	16.65	18.50	18.89	19.57	20.66	23.37	25.91
QUOTA TERRENO (m s.m.)	120.08	119.00	118.00	117.00	115.00	114.00	114.08	115.00	116.00	116.00	116.95	117.00	117.25	118.00	117.25	119.00

DISTANZA PROG. 144.51 m
DISTANZA PARZ. 66.50 m

107.80
107.08

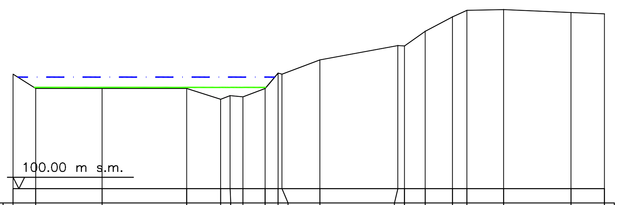

PIR-03 SCALA 1 : 200

PICCHETTO																
DISTANZA PARZIALE (m)		1.58	4.64	5.91	2.37		1.55	2.65	5.45	1.45	1.91	1.	2.57	4.71	2.33	
DISTANZA PROGRESSIVA (m)	0.00	1.58	6.22	12.13	14.50	15.50	17.05	19.51	24.96	26.41	28.32	30.32	32.89	37.60	39.93	41.91
QUOTA TERRENO (m s.m.)	108.00	107.00	107.00	107.00	106.25	106.42	106.42	107.00	109.08	109.97	111.00	112.01	112.46	112.81	112.31	112.22

DISTANZA PROG. 214.94 m
DISTANZA PARZ. 70.43 m

99.60
98.51

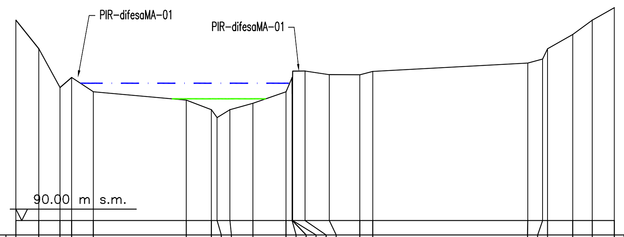

PIR-04 SCALA 1 : 200

PICCHETTO																				
DISTANZA PARZIALE (m)		1.60	1.48	1.52	6.49	1.75	1.65	1.61	2.31	2.13	10.83	1.78	1.54							
DISTANZA PROGRESSIVA (m)	0.00	1.60	3.08	4.60	5.41	11.90	13.65	15.30	17.61	19.74	30.57	32.35	33.89							
QUOTA TERRENO (m s.m.)	104.01	102.01	99.30	100.00	99.00	88.42	87.75	87.25	88.20	90.00	90.69	100.45	100.43	100.19	100.43	101.01	103.01	104.01	104.88	

INTERVENTO DI COMPETENZA DG87

DISTANZA PROG. 238.94 m
DISTANZA PARZ. 24.00 m

95.69
95.19

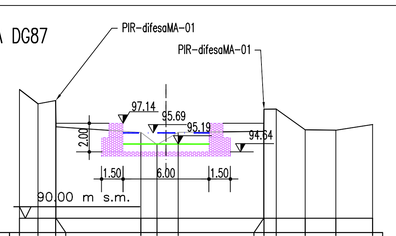

PIR-05 SCALA 1 : 200

PICCHETTO												
DISTANZA PARZIALE (m)		1.59	2.53	5.93	8.48	1.48	5.97	17.98	2.02	2.14	2.57	
DISTANZA PROGRESSIVA (m)	0.00	1.59	4.12	10.05	18.53	19.01	25.00	42.98	44.99	47.13	49.70	
QUOTA TERRENO (m s.m.)	96.00	96.00	95.13	96.00	95.15	96.00	96.07	97.62	97.73	96.18	95.15	96.55

DISTANZA PROG. 261.18 m
DISTANZA PARZ. 22.24 m

93.01
92.49

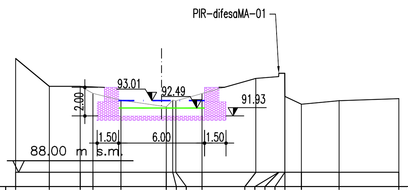

PIR-06 SCALA 1 : 200

PICCHETTO																
DISTANZA PARZIALE (m)		2.35	2.16	1.95	3.17		3.76					2.63	4.18			
DISTANZA PROGRESSIVA (m)	0.00	2.35	4.51	6.46	9.63	10.50	14.26	16.78	18.28	19.81	19.96	22.59	26.77			
QUOTA TERRENO (m s.m.)	95.15	94.00	93.00	93.53	93.04	93.06	93.04	93.09	93.50	94.46	94.48	93.50	93.76	93.00	93.15	

DISTANZA PROG. 284.51 m
DISTANZA PARZ. 23.33 m

88.91
88.41

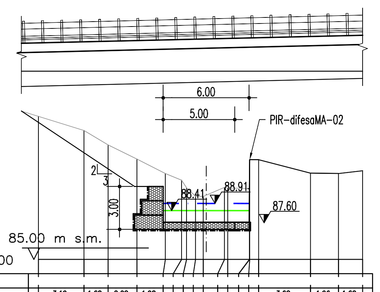

PIR-07 SCALA 1 : 200

PICCHETTO																
DISTANZA PARZIALE (m)		3.19	1.68	2.02	1.98		3.62	1.96	1.88							
DISTANZA PROGRESSIVA (m)	0.00	3.19	4.87	6.89	8.87	10.00	13.62	15.58	17.46							
QUOTA TERRENO (m s.m.)	90.00	88.41	88.93	87.01	87.00	87.00	87.41	87.46	87.50	87.00	87.00	87.00	87.35			

DISTANZA PROG. 293.15 m
DISTANZA PARZ. 8.64 m

88.64
88.14

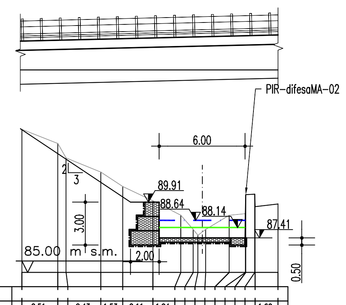

PIR-07A SCALA 1 : 200

PICCHETTO																
DISTANZA PARZIALE (m)		2.51	2.43	1.53	2.11	1.84										
DISTANZA PROGRESSIVA (m)	0.00	2.51	4.95	6.48	8.59	10.43										
QUOTA TERRENO (m s.m.)	90.00	88.41	88.00	88.01	88.00	88.00	88.00	88.00	88.00	88.00	88.00	88.00	88.00	88.00	88.00	88.78

DISTANZA PROG. 304.05 m
DISTANZA PARZ. 10.09 m

88.30
87.80

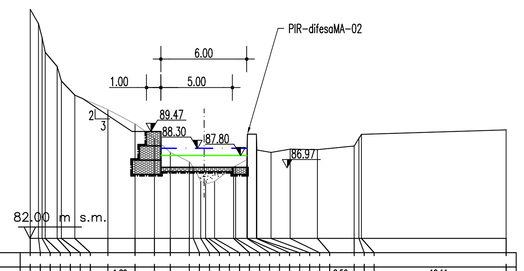

PIR-08 SCALA 1 : 200

PICCHETTO																				
DISTANZA PARZIALE (m)		1.89																		
DISTANZA PROGRESSIVA (m)	0.00	1.89	3.78	5.67	7.56	9.45	11.12	12.79	14.46	16.13	17.80	19.47	21.14	22.81	24.48	26.15	27.82	29.49	31.16	32.05
QUOTA TERRENO (m s.m.)	90.00	88.00	88.01	87.78	87.00	87.00	87.00	87.00	87.00	87.00	87.27	87.28	87.28	87.28	87.28	87.28	87.28	87.28	87.28	88.98

DISTANZA PROG. 313.09 m
DISTANZA PARZ. 9.04 m

86.03
85.67

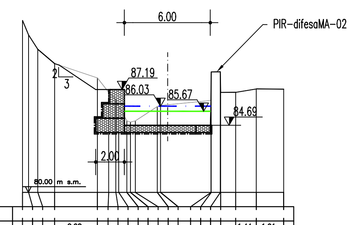

PIR-08A SCALA 1 : 200

PICCHETTO																
DISTANZA PARZIALE (m)		0.40	2.57	2.98												
DISTANZA PROGRESSIVA (m)	0.00	0.40	2.97	5.95	6.00	6.57	7.14	7.71	8.28	8.85	9.42	9.99	10.56	11.13	11.70	12.27
QUOTA TERRENO (m s.m.)	81.00	81.00	80.00	80.00	80.00	80.00	80.00	80.00	80.00	80.00	80.00	80.00	80.00	80.00	80.00	80.72

DISTANZA PROG. 328.51 m
DISTANZA PARZ. 15.42 m

85.54
84.93

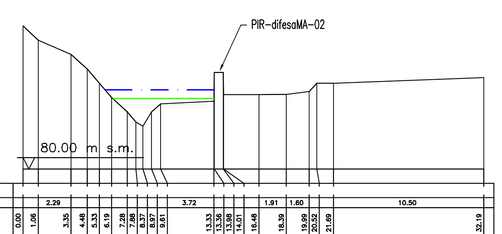

PIR-09 SCALA 1 : 200

PICCHETTO																
DISTANZA PARZIALE (m)		2.29				3.72				1.91	1.60		10.50			
DISTANZA PROGRESSIVA (m)	0.00	1.68	3.35	4.48	5.19	7.28	8.77	9.37	9.61	11.53	13.13	14.48	16.39	23.53	25.13	25.19
QUOTA TERRENO (m s.m.)	80.00	80.00	80.01	80.00	80.00	80.00	80.00	80.00	84.06	84.74	85.75	85.20	85.22	85.42	85.50	85.39

DISTANZA PROG. 372.61 m
DISTANZA PARZ. 44.10 m

78.81
77.56

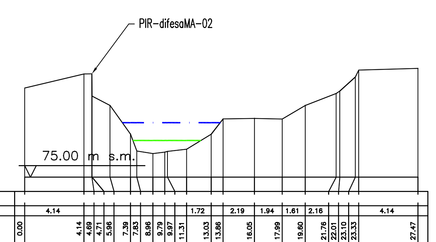

PIR-10 SCALA 1 : 200

PICCHETTO																
DISTANZA PARZIALE (m)		4.14							1.72	2.19	1.94	1.61	2.16		4.14	
DISTANZA PROGRESSIVA (m)	0.00	4.14	6.14	7.61	8.61	9.61	7.39	7.83	8.79	11.31	13.03	13.88	15.65	17.99	18.60	27.47
QUOTA TERRENO (m s.m.)	81.23	82.21	80.66	80.00	79.00	79.00	79.63	79.75	79.75	79.07	79.00	79.07	79.10	79.06	80.01	82.80

DISTANZA PROG. 429.48 m
DISTANZA PARZ. 56.87 m

72.32
71.43

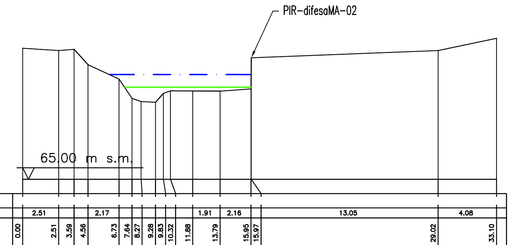

PIR-11 SCALA 1 : 200

PICCHETTO																
DISTANZA PARZIALE (m)		2.51	2.17						1.91	2.16		13.05			4.08	
DISTANZA PROGRESSIVA (m)	0.00	2.51	4.68	6.73	7.64	8.64	9.28	9.93	11.84	13.79	15.95	28.92			33.10	
QUOTA TERRENO (m s.m.)	74.18	74.00	74.08	73.01	72.00	70.95	70.94	70.38	71.08	71.17	71.16	71.31	71.64	74.00		74.48

NOTE GENERALI

LEGENDA

CARICO TOTALE TR 200 ANNI (m s.m.)

QUOTA IDROMETRICA TR 200 ANNI (m s.m.)

ELABORATI DI RIFERIMENTO :

- CG0700PR0CSCSITR1C0000001B
- CG0700PP8DCSCSITR1C0000001B
- CG0700PP8DCSCSITR1C0000002B
- CG0700PFZDCSCSITR1C0000002B
- CG0700PW9DCSCSITR1C0000001B
- CG0700PW9DCSCSITR1C0000002B

N.B.: I DATI RELATIVI ALLA DG 87 RISULTANO INDICATIVI E DA VERIFICARE IN SITO

Stretto di Messina
Concessionaria per la progettazione, realizzazione e gestione del collegamento stabile tra la Sicilia e il Continente
Organismo di Diritto pubblico
(Legge n° 1158 del 17 dicembre 1971, modificata dal D.Lgs. n° 114 del 24 aprile 2003)

EurolinK

PONTE SULLO STRETTO DI MESSINA

PROGETTO DEFINITIVO

EUROLINK S.C.p.A.
IMPREGILO S.p.A. (Mandataria)
SOCIETA' ITALIANA PER CONDOTTE D'ACQUA S.p.A. (Mandante)
COOPERATIVA MURATORI E CEMENTISTI - C.M.C. di Ravenna Soc. Coop. a.r.l. (Mandante)
SACYR S.A.U. (Mandante)
ISHIKAWAJIMA - HARIMA HEAVY INDUSTRIES CO. Ltd. (Mandante)
A.C.I. S.C.P.A. - CONSORZIO STABILE (Mandante)

IL PROGETTISTA	IL CONTRAENTE GENERALE	STRETTO DI MESSINA	STRETTO DI MESSINA
SINA Dott. Ing. F. Collo Ordine Ingegneri Milano n° 20355 Eurolink Dott. Ing. E. Pagani Ordine Ingegneri Milano n° 15408	Project Manager (Ing. P.P. Marcheselli)	Direttore Generale e RUP Validazione (Ing. G. Fiammenghi)	Amministratore Delegato (Dott. P. Ciucci)

COLLEGAMENTI CALABRIA

CS0792_F0

INFRASTRUTTURE STRADALI OPERE CIVILI
SISTEMAZIONI IDRAULICHE
TORRENTE PIRIA
SEZIONI TRASVERSALI POST OPERAM

CODICE	SCALA:
C G 0 7 0 0 P F Z D C S C S I T R 1 C 0 0 0 0 0 2 F0	1:200

REV.	DATA	DESCRIZIONE	REDATTO	VERIFICATO	APPROVATO
F0	20/06/2011	EMISSIONE FINALE	S.OSSESIA	F.BERTONI	F.COLLA

NOME DEL FILE: CS0792_F0.dwg