


PONTE SULLO STRETTO DI MESSINA



PROGETTO DEFINITIVO ALTERNATIVE AI SITI DI DEPOSITO

(Richieste CTVA del 22/12/2011 Prot. CTVA/2011/4534 e del 16/03/2012 Prot. CTVA/2012/1012)

EUROLINK S.C.p.A.

IMPREGILO S.p.A.

SOCIETA' ITALIANA PER CONDOTTE D'ACQUA S.p.A.

COOPERATIVA MURATORI E CEMENTISTI - C.M.C. di Ravenna Soc. Coop. a.r.l.

SACYR S.A.U.

ISHIKAWAJIMA - HARIMA HEAVY INDUSTRIES CO. Ltd.

A.C.I. S.C.P.A. - CONSORZIO STABILE

IL PROGETTISTA



SIGMA INGEGNERIA s.r.l.
Via della Libertà, 201/A
90143 PALERMO
Tel. 0916226142 - Fax 091307999
e-mail: sigmaingpr@gmail.com
Ing. Fausto Giordano Direttore Tecnico

IL CONTRAENTE GENERALE

(Ing. P.P. Marcheselli)

STRETTO DI MESSINA

DIRETTORE GENERALE
(Ing. G. Fiammenghi)

STRETTO DI MESSINA

AMMINISTRATORE DELEGATO
(Dott. P. Ciucci)



(Ing. E. Pagani)
Ordine Ingegneri Prov. Milano
n° 15408

Firmato digitalmente ai sensi dell'Art. 21 del D.Lgs. 82/2005

COLLEGAMENTI VERSANTE SICILIA CZV1048_F0

CANTIERI

RIPASCIMENTO

OPERE DI RIQUALIFICA CON RIPASCIMENTO

SEZIONI DI COMPUTO RIPASCIMENTO ARTIFICIALE FASE DI ATTUAZIONE 3

CODICE

C G 0 0 0 0 P W 8 V S C Z C 3 C O 1 7 0 0 0 0 0 1 F 0

SCALA:

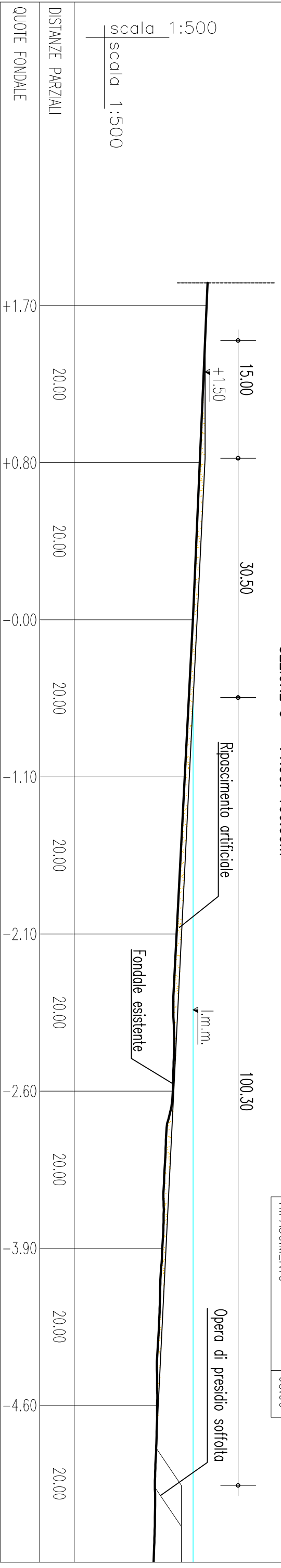
1:200

REV.	DATA	DESCRIZIONE	REDATTO	VERIFICATO	APPROVATO
FO	31/05/2012	EMISSIONE FINALE	D.SCALETTA	D.RIGOGLIOSO	F.GIORDANO

NOME DEL FILE: CZV1048.dwg

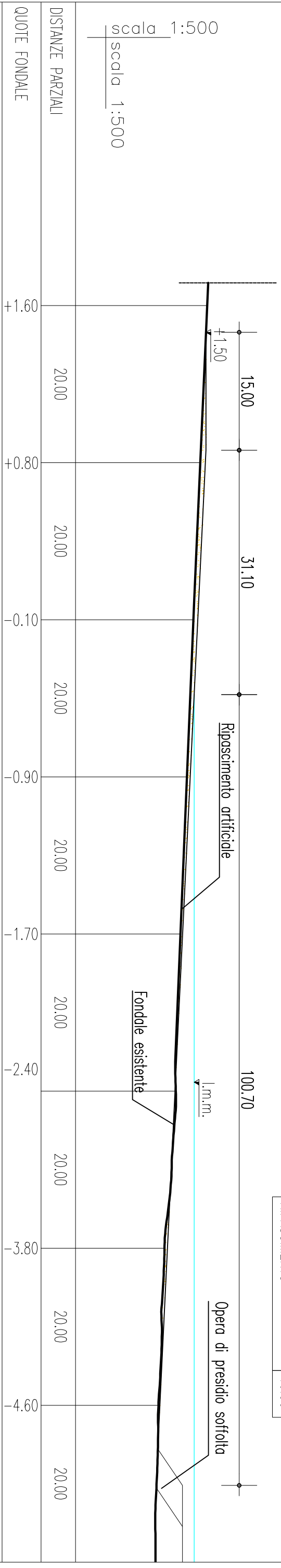
SEZIONE 3 – PROG. 100.00m

RIPASCIMENTO 68,00



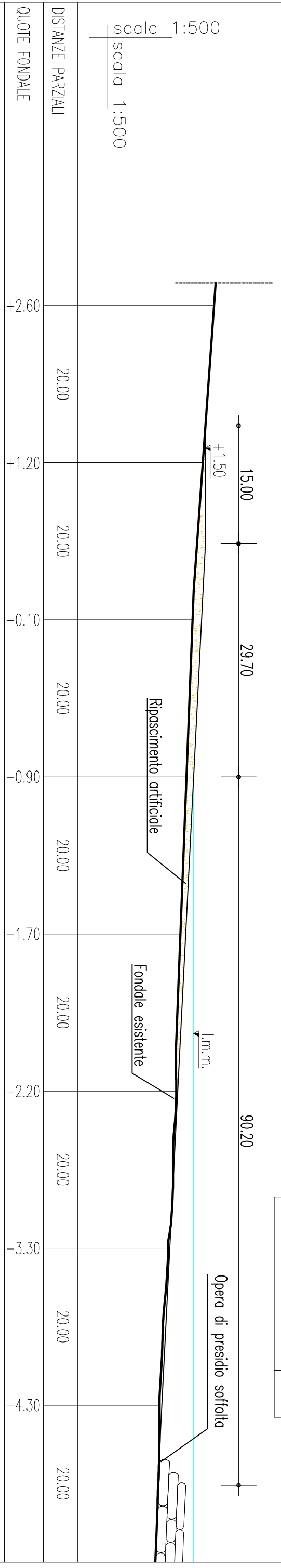
SEZIONE 4 – PROG. 150.00m

RIPASCIMENTO 46,00

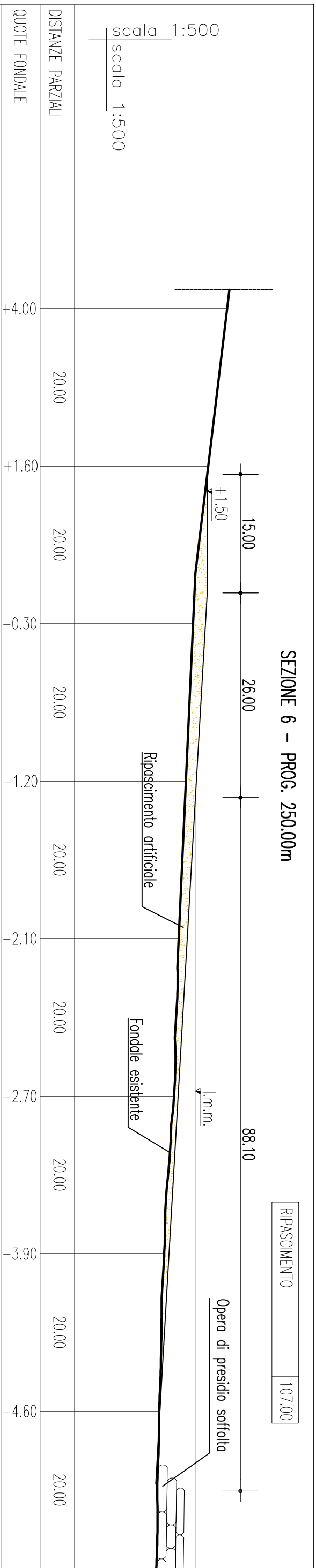


SEZIONE 5 – PROG. 200.00m

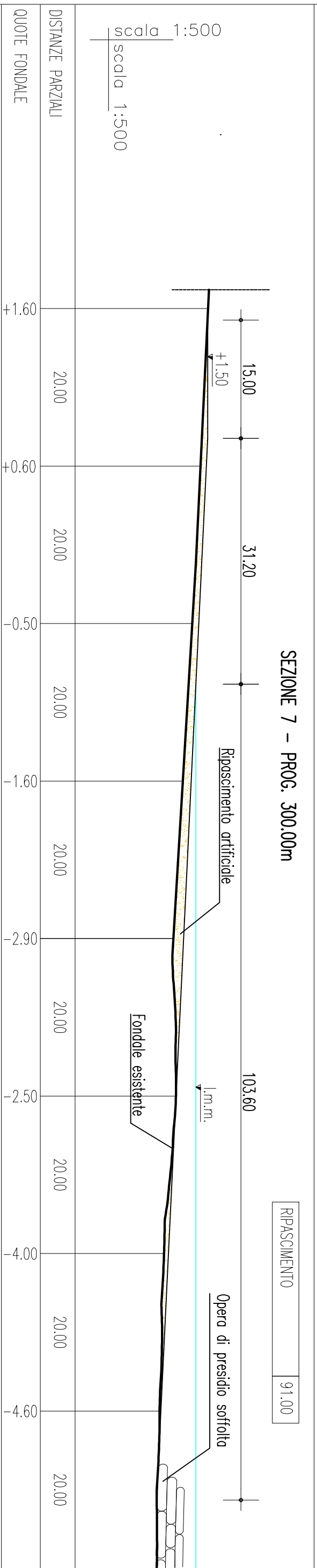
RIPASCIMENTO 74,00



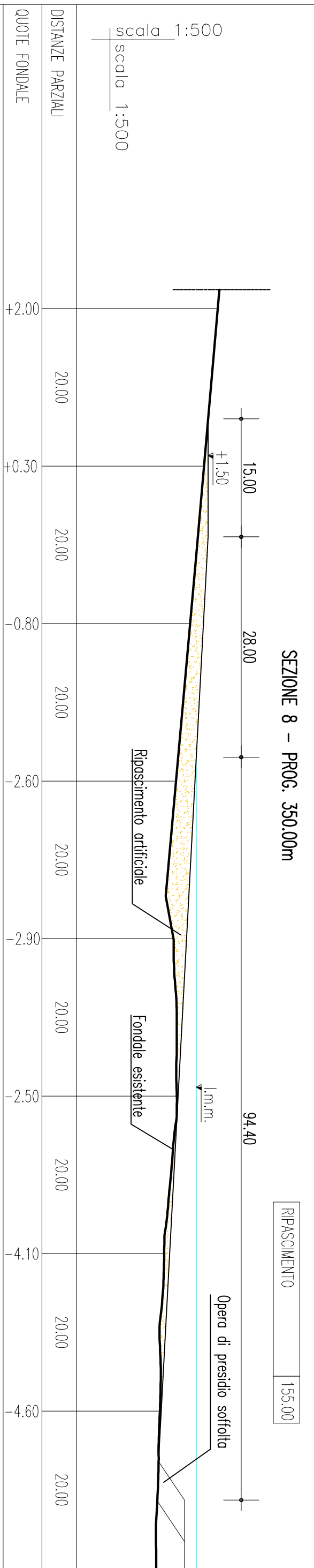
SEZIONE 6 – PROG. 250.00m



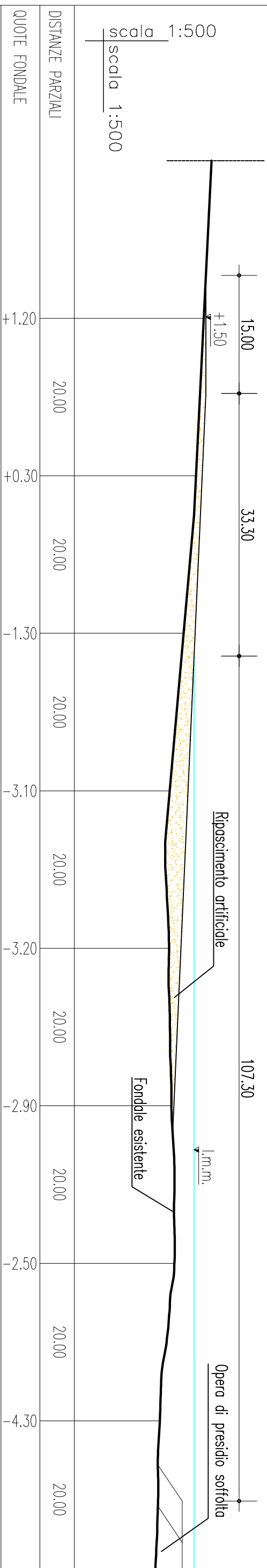
SEZIONE 7 – PROG. 300.00m



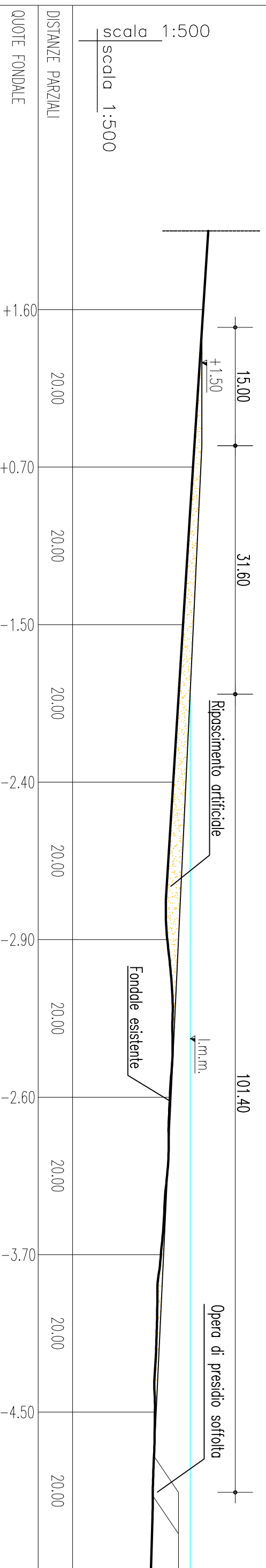
SEZIONE 8 – PROG. 350.00m



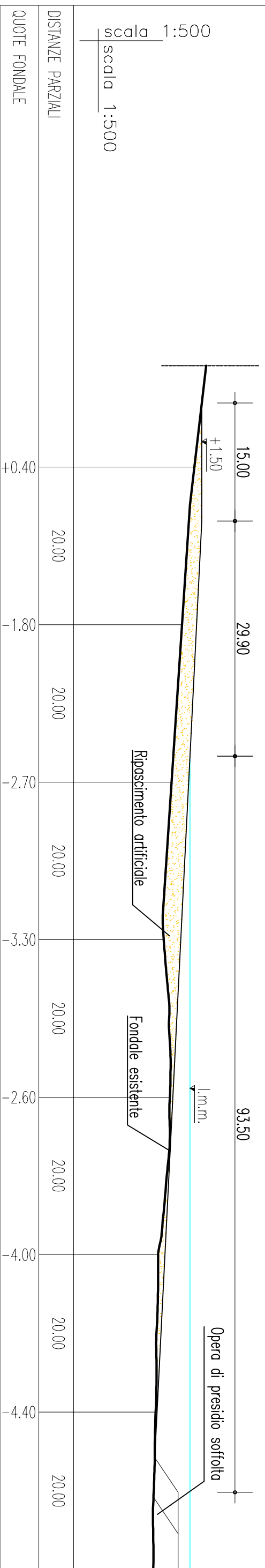
SEZIONE 12 – PROG. 550.00m



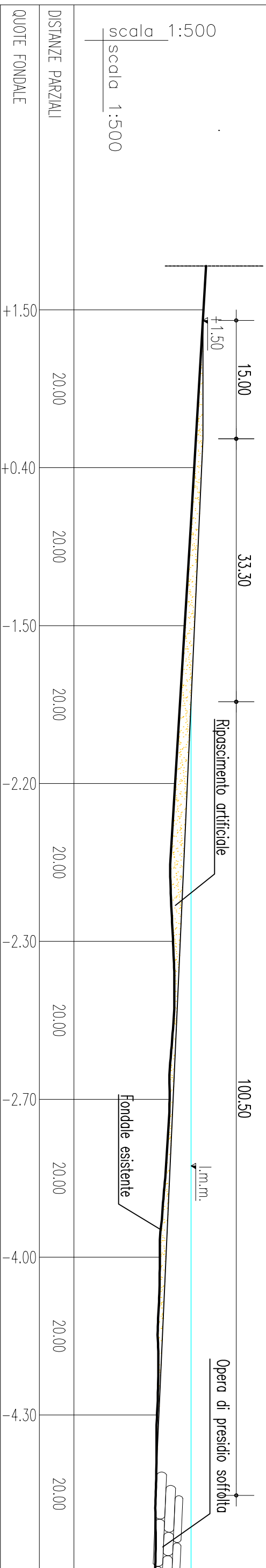
SEZIONE 13 – PROG. 600.00m



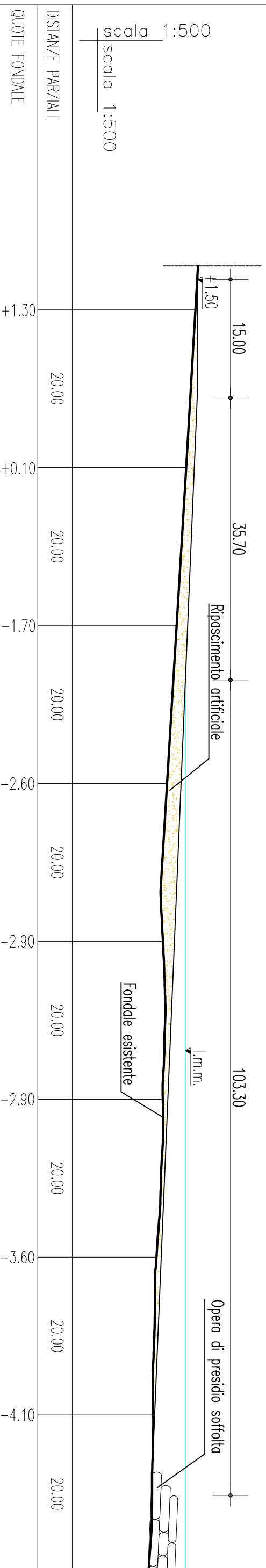
SEZIONE 14 – PROG. 650.00m



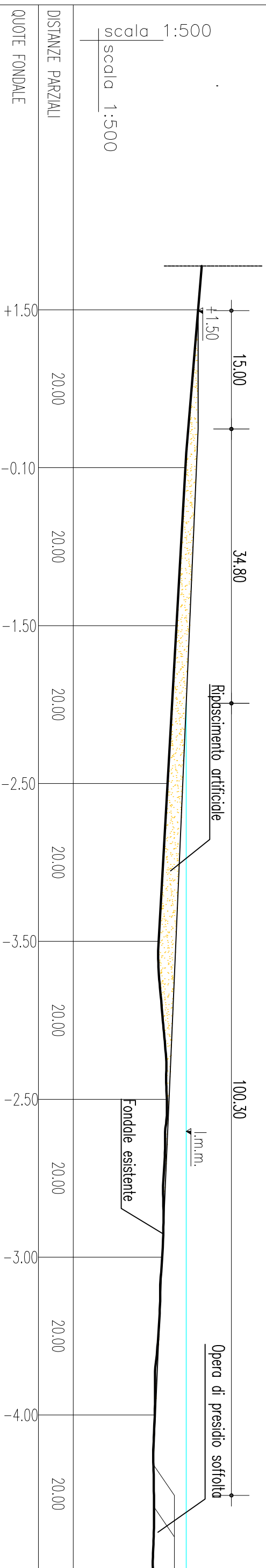
SEZIONE 15 – PROG. 700.00m



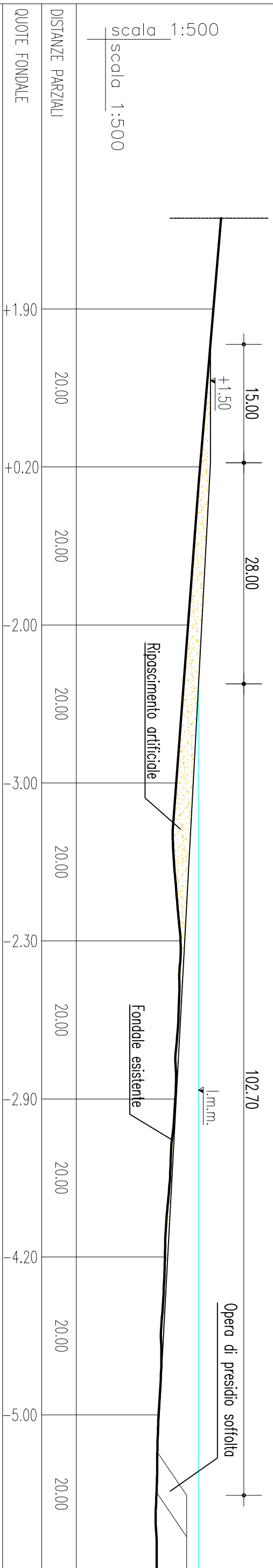
SEZIONE 16 – PROG. 750.00m



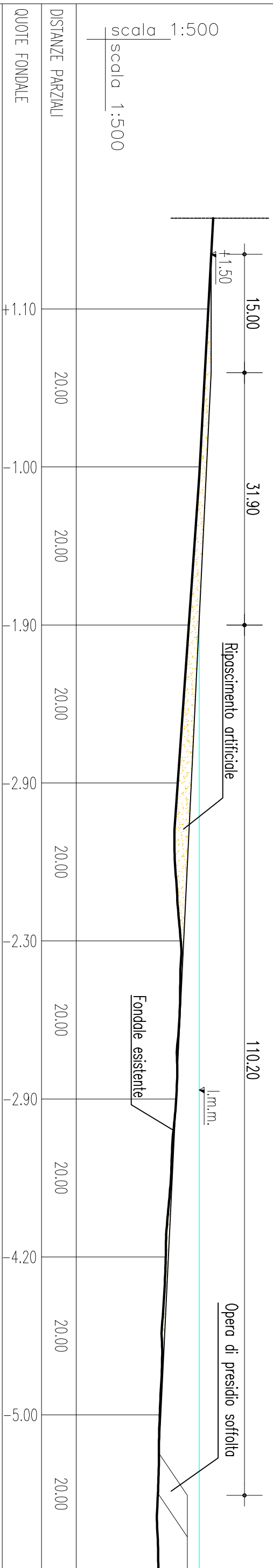
SEZIONE 17 – PROG. 800.00m



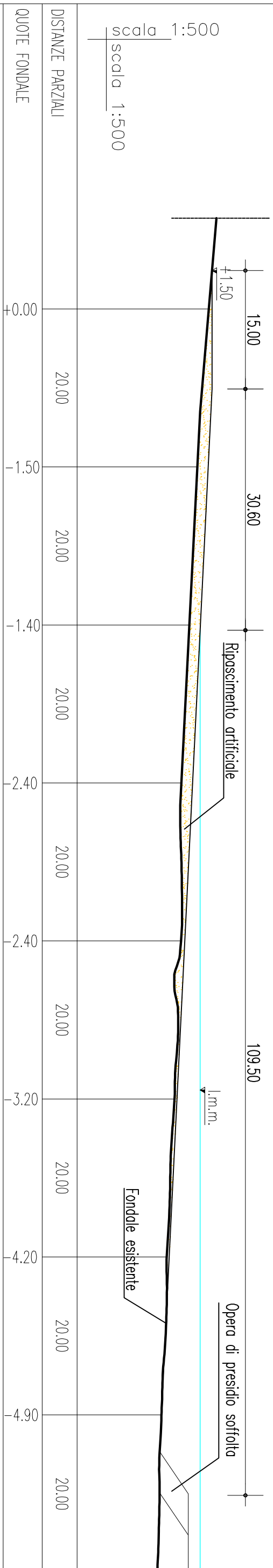
SEZIONE 18 - PROG. 850.00m



SEZIONE 18 bis - PROG. 850.00m

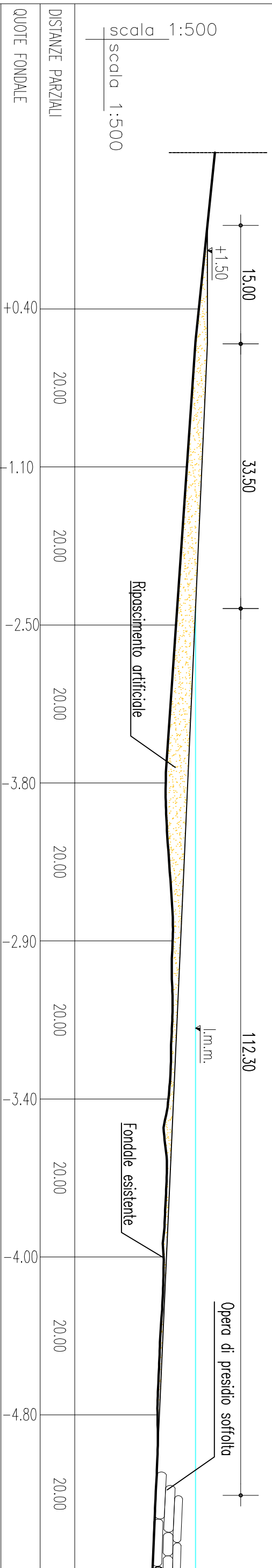


SEZIONE 19 - PROG. 900.00m



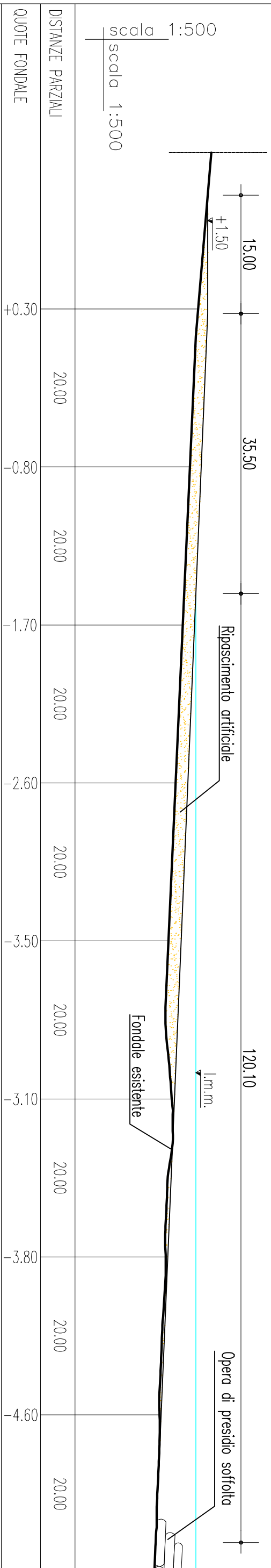
SEZIONE 20 – PROG. 950.00m

RIPASCIMENTO 183.00



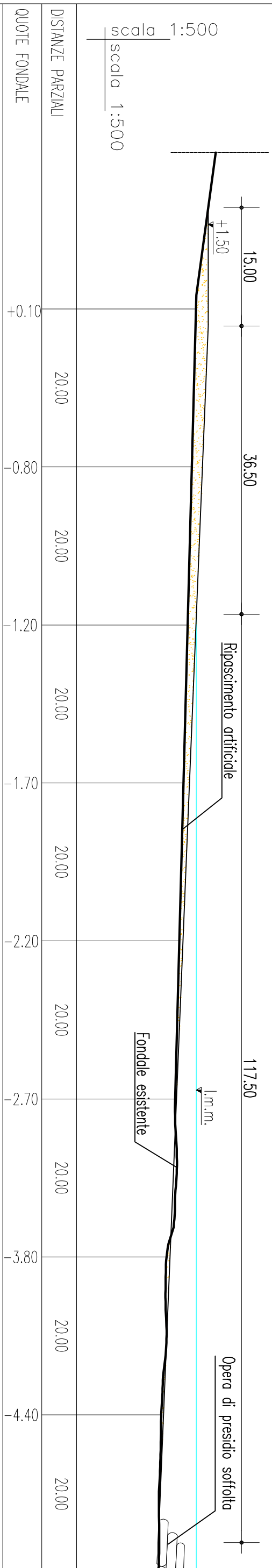
SEZIONE 21 – PROG. 1000.00m

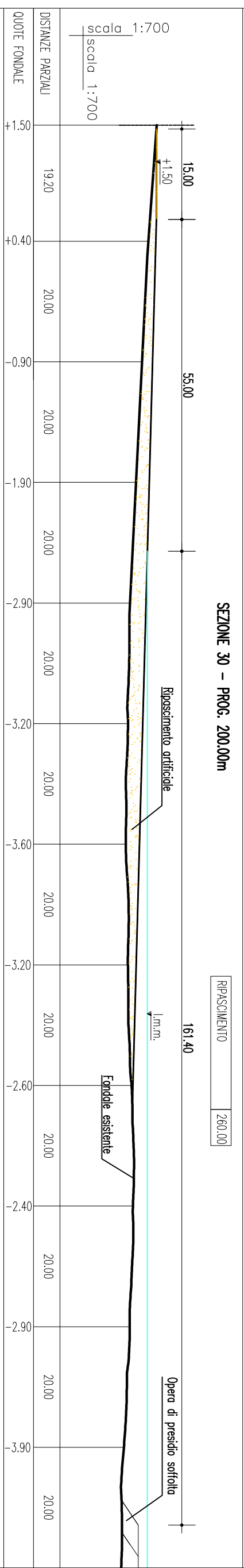
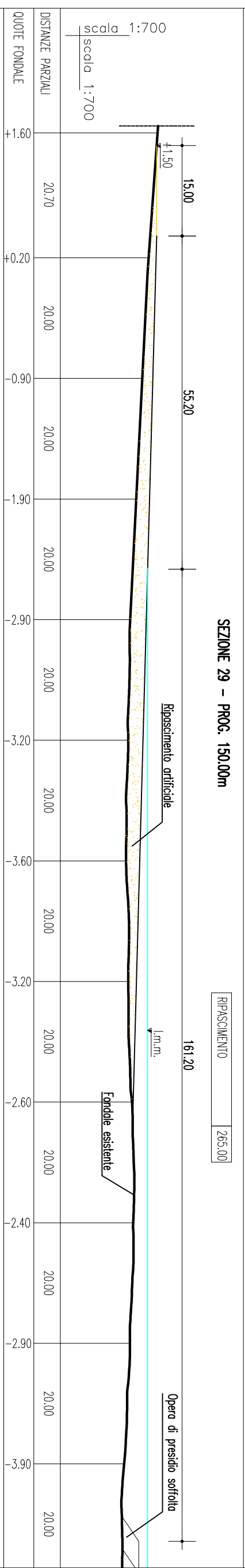
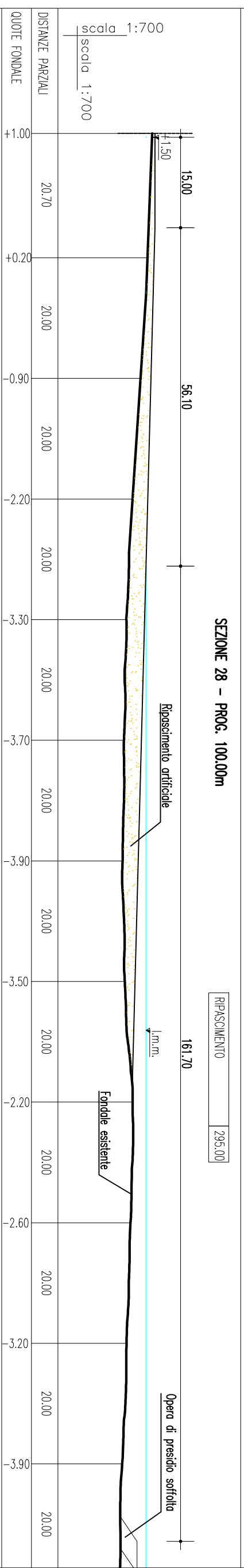
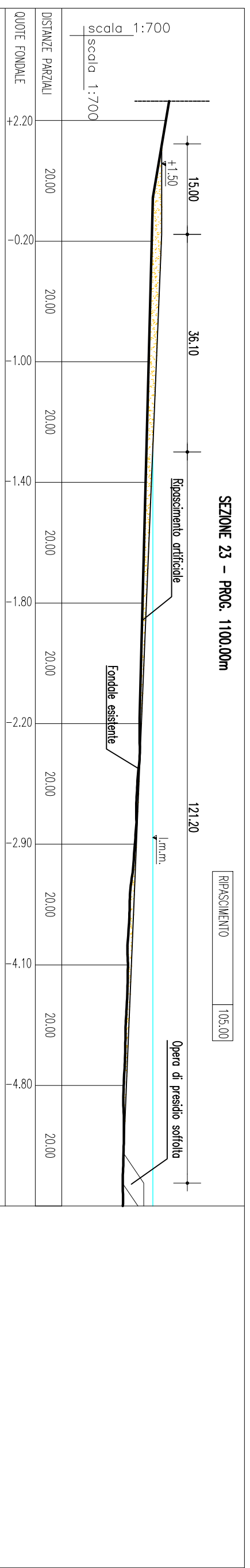
RIPASCIMENTO 146.00

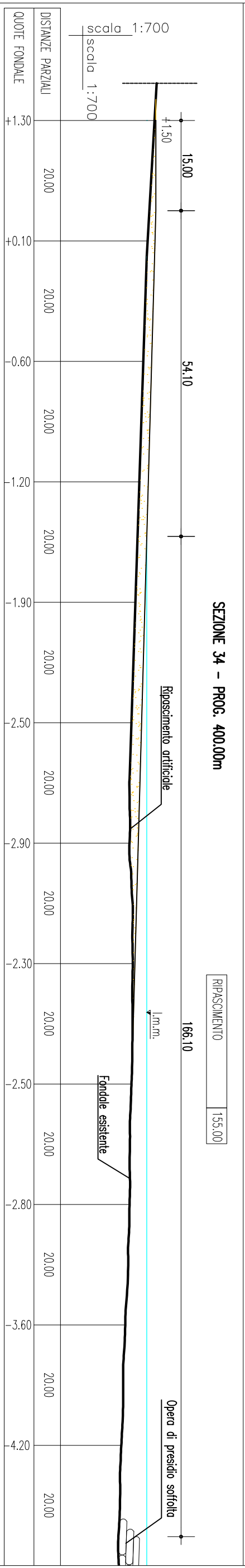
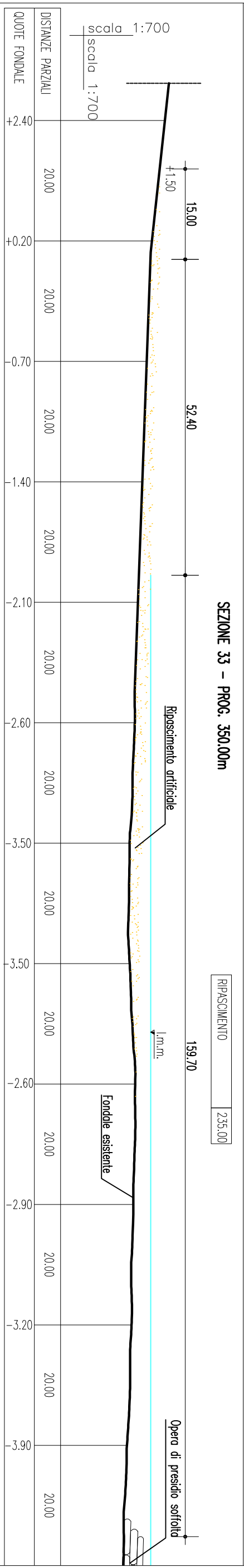
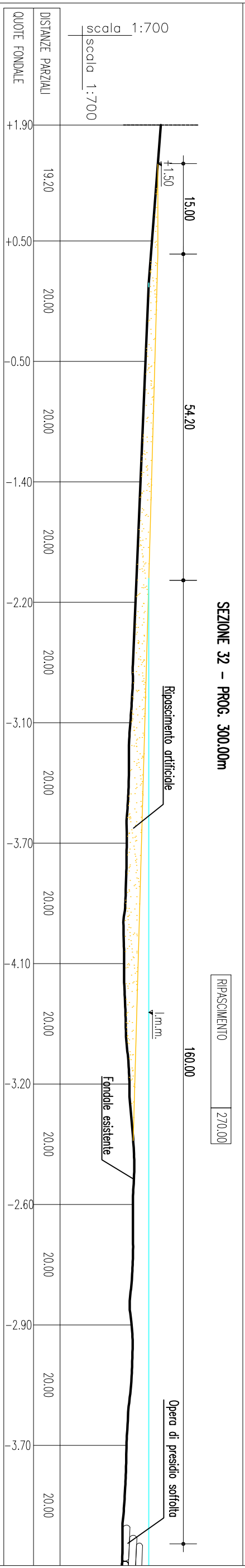
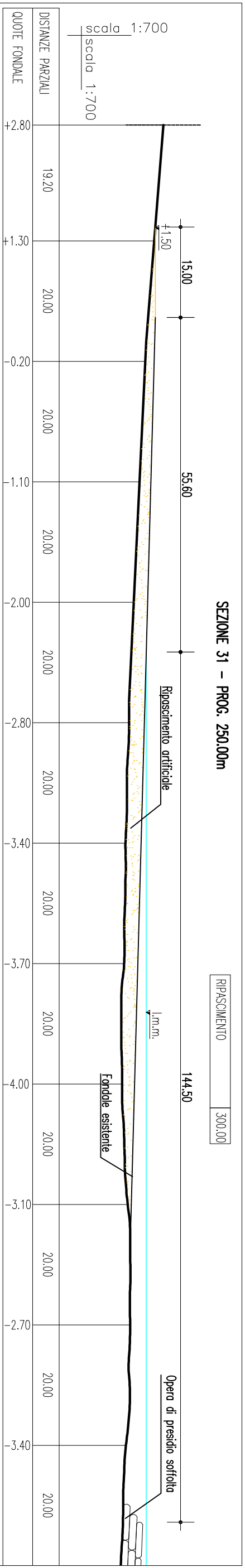


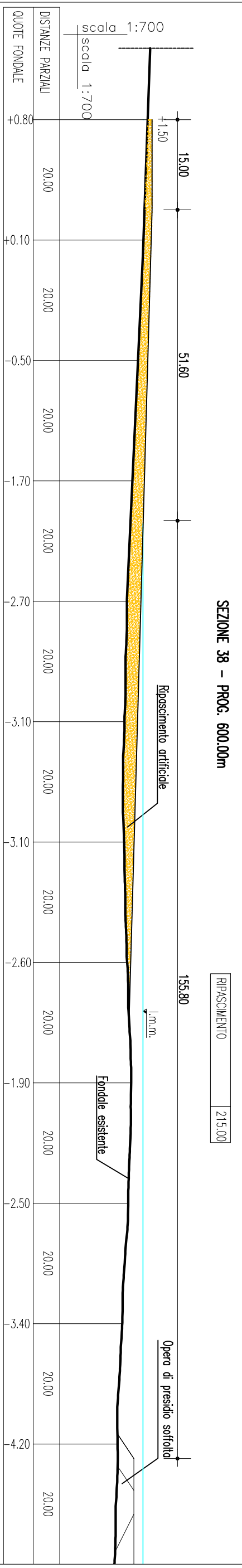
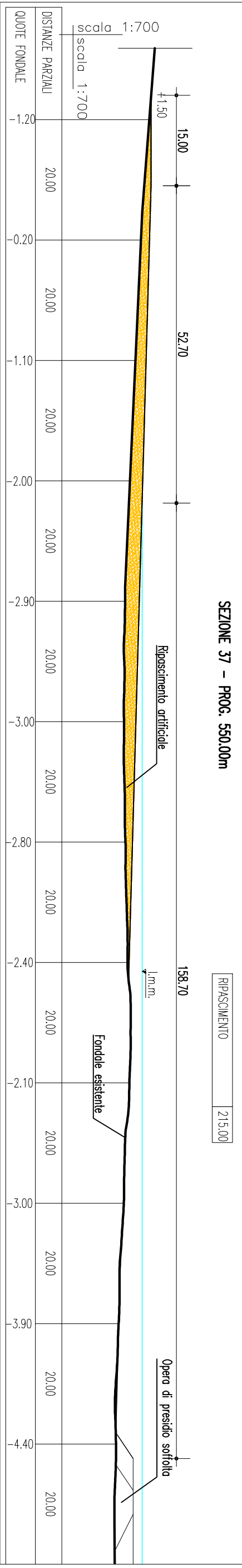
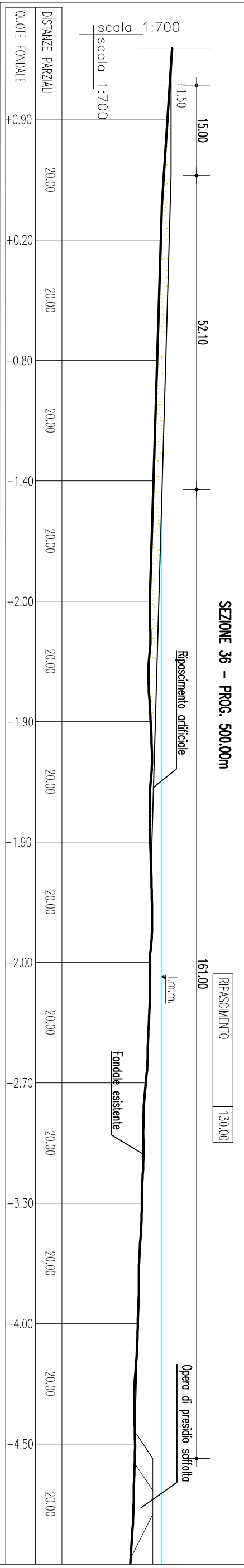
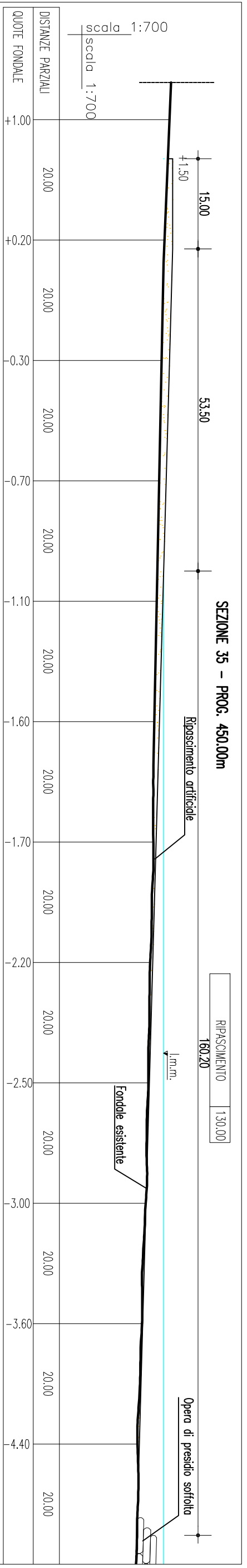
SEZIONE 22 – PROG. 1050.00m

RIPASCIMENTO 89

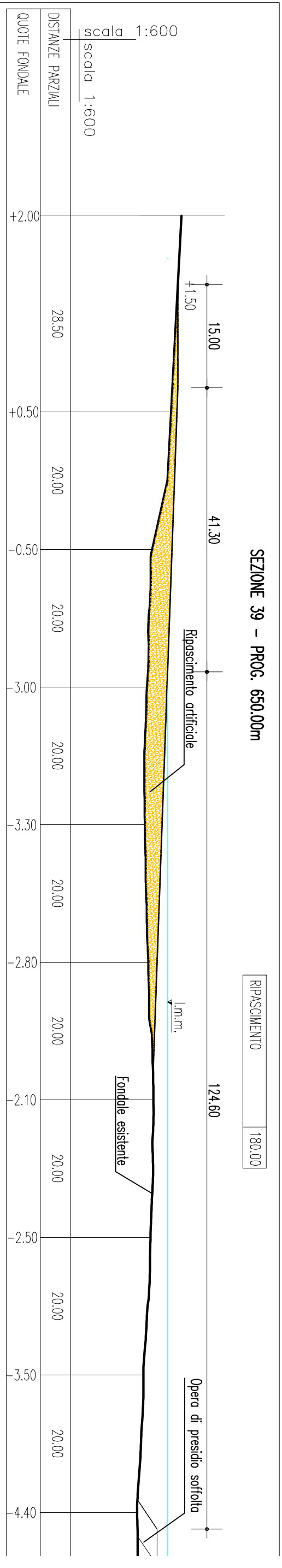




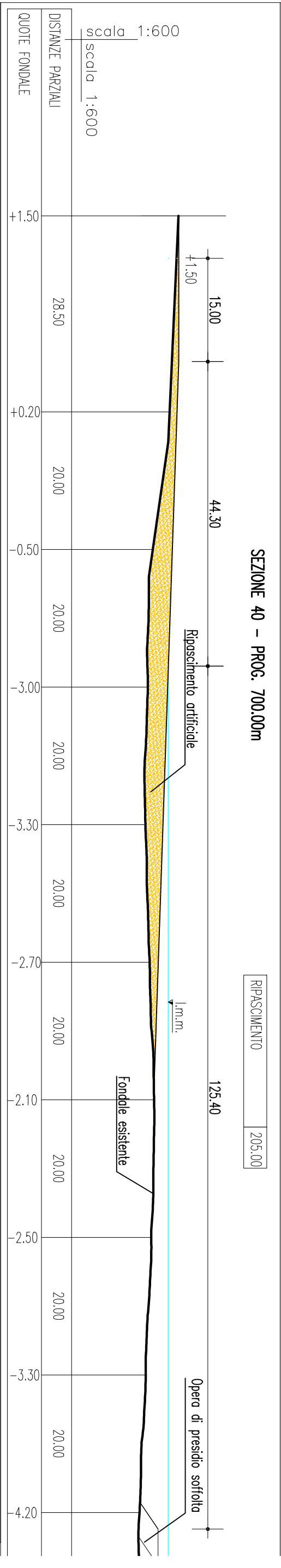




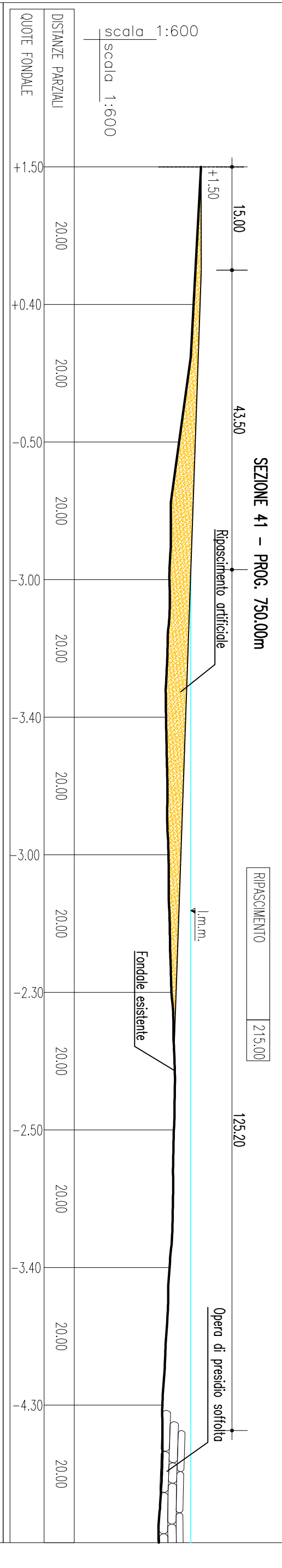
SEZIONE 39 - PROG. 650,00m



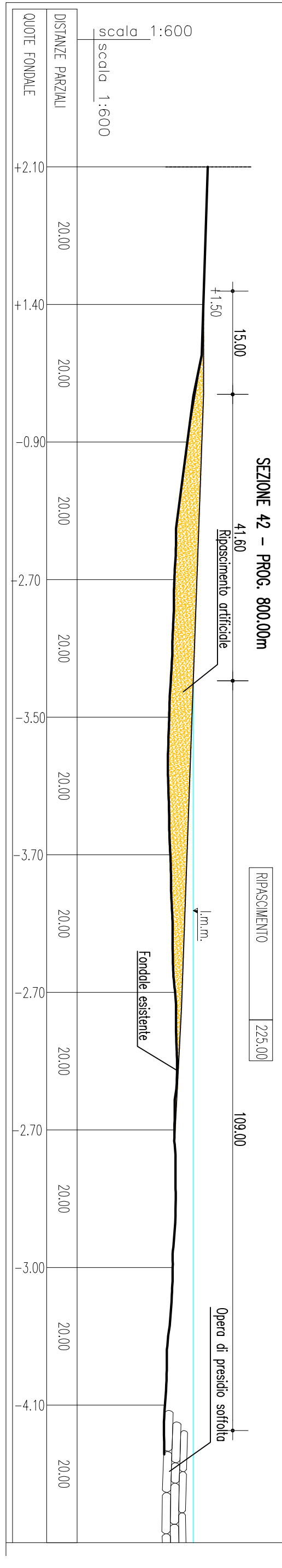
SEZIONE 40 - PROG. 700,00m



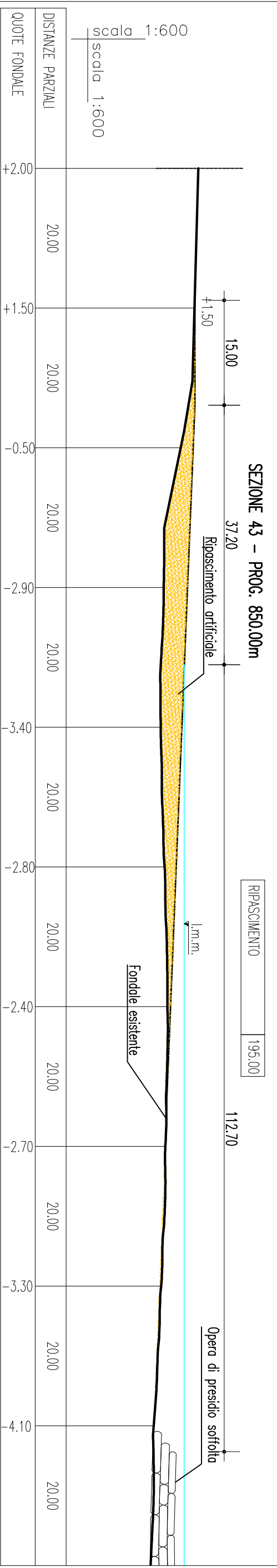
SEZIONE 41 - PROG. 750,00m



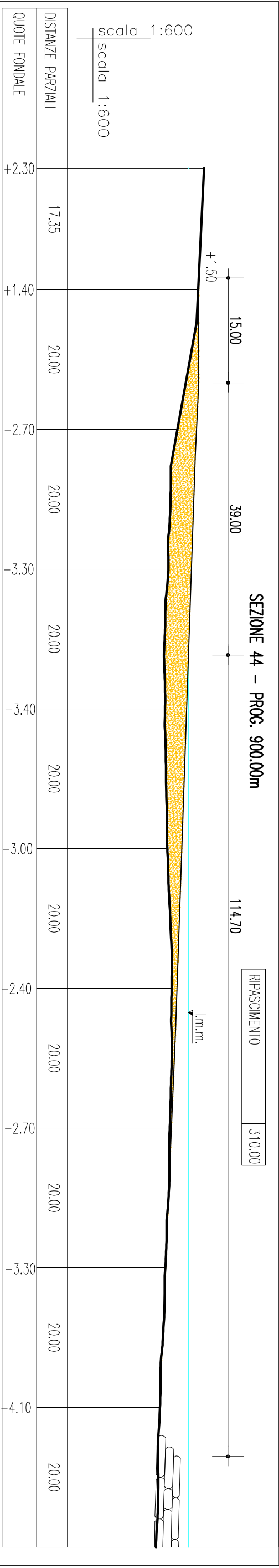
SEZIONE 42 - PROG. 800,00m



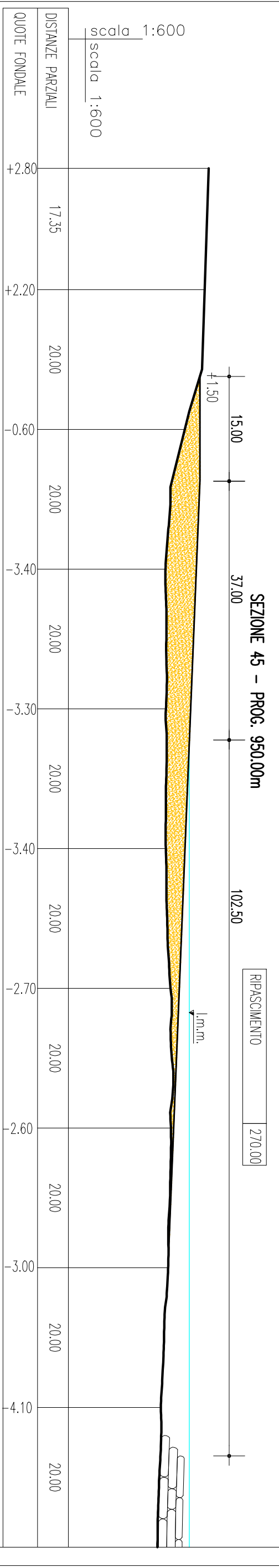
SEZIONE 43 - PROG. 850.00m



SEZIONE 44 - PROG. 900.00m



SEZIONE 45 - PROG. 950.00m



SEZIONE 46 - PROG. 1000.00m

